

Figure 2. Comparison of number of RDB and Nationally Scarce species (adjusted) unique to an area for the ten sites with the highest species totals.

3.8 These two figures emphasize the high value of area 8, CTRL wetlands, largely for wetland species. Area 4, Black Duck Marsh, does not separate the considerable numbers of dry-land and wetland associated species, so reflects both components. Area 10, North of Springhead Nursery, reflects the greater representation of a woodland-associated component in this area.

3.9 Comparisons of numbers of RDB and Nationally scarce species (original) against area were made for 14 sites within the Thames Gateway area, using publicly available information (Appendix 3). These were: Canvey Wick; Paramount (this survey); Hadleigh Olympic bike course; Hadleigh bike course after completion of Olympics; West Thurrock; Chafford Hundred; Untidy Industries, Basildon. On all categories Paramount is shown to be extremely important for invertebrates. These are shown graphically in figures 3-5 below.

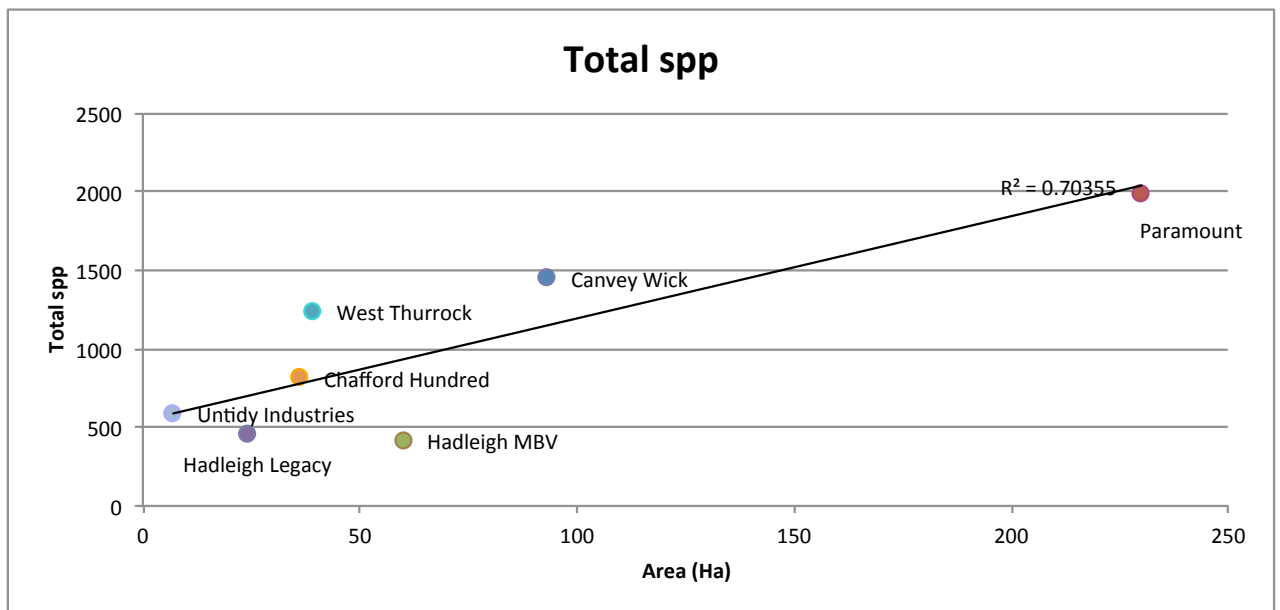


Figure 3. Comparisons of total species recorded against area by surveys in sites in Thames Gateway

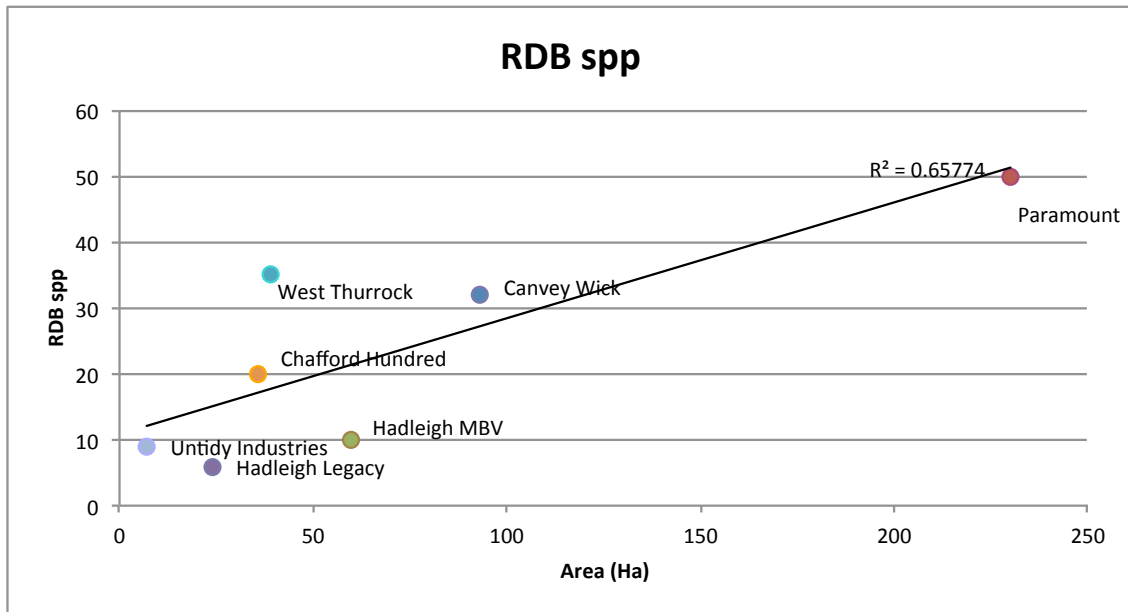


Figure 4. Comparisons of total RDB species against area recorded by surveys in sites in Thames Gateway

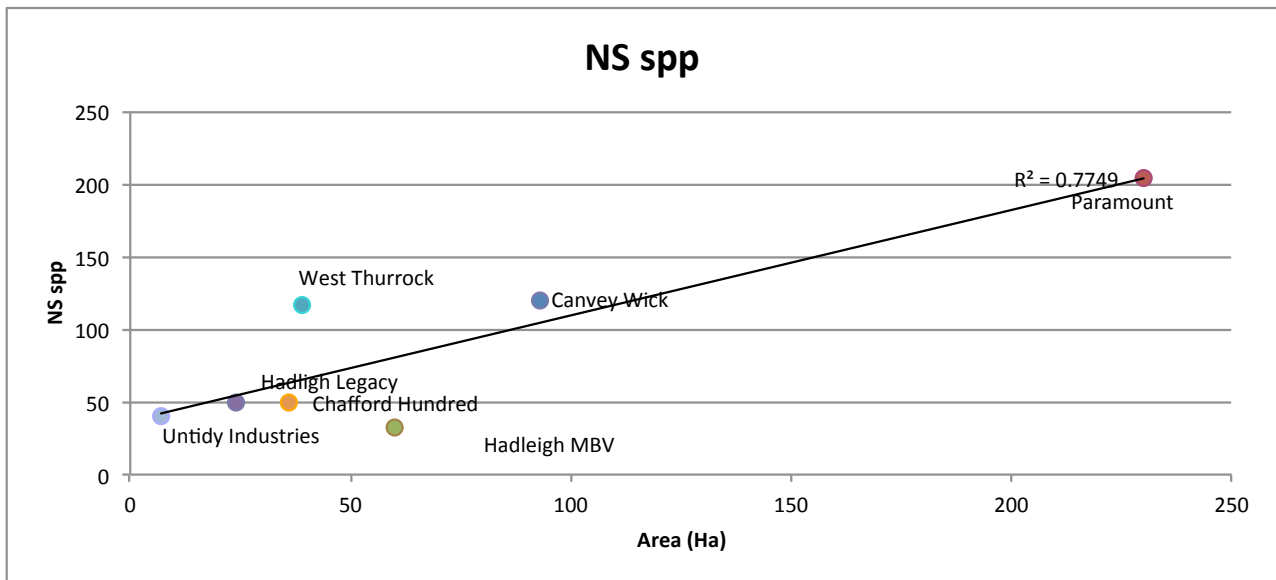


Figure 5. Comparisons of total Nationally scarce species against area recorded by surveys in sites in Thames Gateway

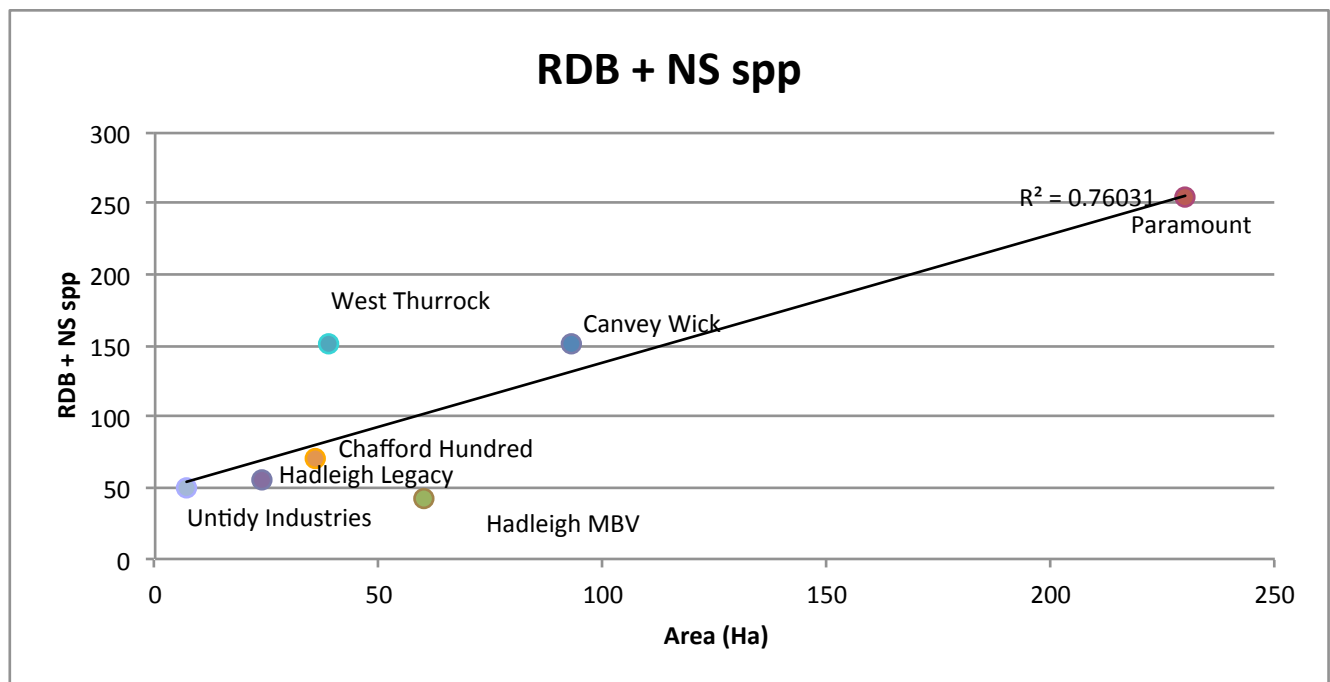


Figure 6. Comparisons of total RDB and Nationally scarce species against area recorded by surveys in sites in Thames Gateway

3.10 Comparisons were also made between the Kent and Essex County conservation-significant species known from within the 2km boundary and the species recorded during the LPER 2012 and 2015 surveys. The local lists were provided by Kent and Medway Biological Records Centre (for Kent bank of Thames) and Essex Field Club (for Essex bank of Thames). These comparisons are shown in figure 7.

3.11 The total lists provided included a number of species which were outside the survey brief of the current survey. These were predominately because:

- i) No macro-moth light trapping survey was undertaken, although some recording from larvae was made.
- ii) The range of Diptera groups was much wider for the Essex lists than for the current survey.
- iii) Some species on the Kent list had not been recorded for a very long while.
- iv) Some species on the Kent list are old woodland ones, a habitat not represented during the current survey.

3.12 These species are shown as 'Not likely to have been recorded during the LPER survey' in figure 7.

3.13 Appendices 4 and 5 provide the raw data for this comparison. Where I have additional data for the county species this is included. There are considerable sections of missing supplementary data for the Essex list (see 3.11), consequently this list is ordered alphabetically by species. For the Kent list I have complete supplementary data and these are ordered alphabetically by taxonomy.

3.12 For both the Essex and Kent 2Km lists, just over half the likely conservation significant species listed for the 2km boundary in each county were recorded during the current survey. Bearing in mind that these local lists represent data amalgamated over a considerable amount of time and considerably more recorder effort than the LPER surveys, the figure of approximately 50% indicates a very good level of coverage for the survey. It further highlights the high importance of the survey area both nationally and locally.

Location	Total species	Not considered likely to have been recorded during the LPER survey	Recorded during the LPER survey 2012 and 2015	Not recorded during the LPER survey 2012 and 2015
Swanscombe LPER	1992			
Kent list	225	-24 Old woodland species - Darenth area -3 Not recorded recently	107	118 - 27 = 91
Essex list	935	-232 Not in target groups	251	684 - 232 = 452

Figure 7. Comparison of species recorded at Swanscombe 2012 and 2015 with supplied lists of County conservation rated species for Kent and Essex within 2km boundary of site.

APPENDIX 1

Total Species List

APPENDIX 1: Total Species List

Order	Family	Species	Cons Status	S41 (May 2014)	Distribution	Abundance	RU1 Saltmarsh	RU2 combined	RU3 combined	RU4 combined	RU5 Wood s of BDM	RU6 grassland s of Wood by BDM	RU7 combined	RU8 CTRL wetland	RU9 Botany Marshes west	RU10 Botany Marshes east	RU11 Manor Way	RU12 Craylands Pit	RU13 Sports Field	RU14 Bamber pit	RU15 Northfleet Landfill	RU16 A226 Triangle	RU17 CTRL Car Parks	RU18 CTRL car park D	RU19 North Springhead	RU20 A2 Corridor
000 MOLLUSCA (Slugs and Snails)	Arionidae	<i>Arion ater</i>			Universal	Commonly found. Found in the ground layer of almost all habitats.	0	0	0	0	1	0	1	1	0	0	0	1	0	0	0	0	0	0	0	0
000 MOLLUSCA (Slugs and Snails)	Arionidae	<i>Arion circumscriptus</i>			Universal	Commonly found. Found in moist sheltered sites. Typical of lowland woodland.	0	0	0	0	0	0	0	0	0	0	0	0	0	1	0	0	0	0	0	0
000 MOLLUSCA (Slugs and Snails)	Arionidae	<i>Arion flagellus</i>			Universal	Locally frequently found. In disturbed, sheltered sites in both the synanthropic and semi-natural habitats.	0	0	0	0	1	0	0	0	0	0	0	0	0	0	0	0	0	0	0	0
000 MOLLUSCA (Slugs and Snails)	Arionidae	<i>Arion hortensis</i>			Universal	Frequently found. Local with few sites in northern Britain where it is restricted to synanthropic sites. In woodland and other semi natural sites in the south. Prefers well drained, base rich soils.	0	0	0	0	1	0	0	0	0	1	0	0	0	0	0	0	0	0	0	0
000 MOLLUSCA (Slugs and Snails)	Arionidae	<i>Arion rufus</i>			Universal	Commonly found. Often recorded as <i>Arion ater</i> agg. Found in the ground layer of almost all habitats.	0	0	0	0	0	0	1	0	0	1	0	1	0	0	1	0	0	0	0	0
000 MOLLUSCA (Slugs and Snails)	Arionidae	<i>Arion subfuscus</i>			Universal	Commonly found. Found in the ground layer of almost all habitats. Very tolerant of acidic soils.	0	0	0	0	0	0	1	0	0	0	0	0	0	0	0	0	0	0	0	0
000 MOLLUSCA (Slugs and Snails)	Assimineidae	<i>Assiminea grayana</i>			Southern Restricted	Commonly found. Restricted to saltmarshes on east coast from Humber to Thames estuary.	1	0	0	0	0	0	0	0	0	0	0	0	0	0	0	0	0	0	0	0
000 MOLLUSCA (Slugs and Snails)	Clausiliidae	<i>Clausilia bidentata</i>			Universal	Commonly found. In woods, hedgerows and rocky places. Often in ground layer but readily climbs. Prefers base rich soils.	0	0	0	0	1	0	0	0	0	0	0	0	0	0	0	0	0	0	0	0
000 MOLLUSCA (Slugs and Snails)	Cochlicopidae	<i>Cochlicopa c.f. lubrica</i>			Universal	Commonly found. In ground litter of humid, sheltered habitats.	0	0	0	1	1	0	0	1	0	1	0	0	0	1	0	0	0	0	1	0

APPENDIX 1: Total Species List

Order	Family	Species	Cons Status	S41 (May 2014)	Distribution	Abundance	RU1 Saltmarsh	RU2 combined	RU3 combined	RU4 combined	RU5 Wood s of BDM	RU6 grassland s of Wood by BDM	RU7 combined	RU8 CTRL wetland	RU9 Botany Marshes west	RU10 Botany Marshes east	RU11 Manor Way	RU12 Craylands Pit	RU13 Sports Field	RU14 Bamber pit	RU15 Northfleet Landfill	RU16 A226 Triangle	RU17 CTRL Car Parks	RU18 CTRL car park D	RU19 North Springhead	RU20 A2 Corridor
000 MOLLUSCA (Slugs and Snails)	Cochlicopidaea	<i>Cochlicopa c.f. lubricella</i>			Universal	Frequently found. In ground litter of drier habitats than <i>Cochlicopa c.f. lubrica</i> including grasslands, dunes and quarries.	0	0	0	0	1	0	0	0	0	0	0	0	0	0	0	0	0	0	0	0
000 MOLLUSCA (Slugs and Snails)	Endodontidae	<i>Discus rotundatus</i>			Universal	Commonly found. In a variety of habitats.	0	0	0	1	1	0	1	1	0	1	0	1	0	1	0	0	0	0	0	0
000 MOLLUSCA (Slugs and Snails)	Enoidea	<i>Merdigera obscura</i>			Universal	Commonly found. Found in ground layer of woodlands and other undisturbed, shaded habitats on base rich soils.	0	0	0	0	1	0	0	0	0	0	0	0	0	0	0	0	0	0	0	0
000 MOLLUSCA (Slugs and Snails)	Helicidae	<i>Arianta arbustorum</i>			Universal	Commonly found. Found in ground and field layers of humid, shaded habitats including woodland and tall fen.	0	0	0	0	0	0	0	0	1	0	0	0	0	0	0	0	0	0	0	0
000 MOLLUSCA (Slugs and Snails)	Helicidae	<i>Cepaea hortensis</i>			Universal	Very commonly found. In ground and field layer of a range of habitats. Often in moister, shadier habitats than <i>Cepaea nemoralis</i> .	0	0	0	0	0	0	0	0	0	1	0	1	0	0	0	0	0	0	0	0
000 MOLLUSCA (Slugs and Snails)	Helicidae	<i>Cepaea nemoralis</i>			Universal	Very commonly found. In wide range of habitats.	0	0	0	0	1	0	1	1	0	0	0	0	0	0	0	0	0	1	1	0
000 MOLLUSCA (Slugs and Snails)	Helicidae	<i>Cornu aspersum</i>			Universal	Commonly found. Increasingly lowland and coastal towards the north. Found in woodland in the south but mainly synanthropic. Prefers base rich soils.	0	0	0	0	1	0	1	1	0	1	1	1	1	1	1	0	0	1	1	0
000 MOLLUSCA (Slugs and Snails)	Helicidae	<i>Monacha cantiana</i>			Universal	Commonly found, but with strong south-eastern bias. In a variety of habitats.	0	0	0	0	1	0	1	0	0	1	1	1	1	1	1	1	1	1	1	1

APPENDIX 1: Total Species List

Order	Family	Species	Cons Status	S41 (May 2014)	Distribution	Abundance	RU1 Saltmarsh	RU2 combined	RU3 combined	RU4 combined	RU5 Wood s of BDM	RU6 grassland s of Wood by BDM	RU7 combined	RU8 CTRL wetland	RU9 Botany Marshes west	RU10 Botany Marshes east	RU11 Manor Way	RU12 Craylands Pit	RU13 Sports Field	RU14 Bamber pit	RU15 Northfleet Landfill	RU16 A226 Triangle	RU17 CTRL Car Parks	RU18 CTRL car park D	RU19 North Springhead	RU20 A2 Corridor
000 MOLLUSCA (Slugs and Snails)	Hygromidae	<i>Trochulus hispidus</i>			Universal	Frequently found. Found in ground layer and low vegetation in various humid but not densely shaded habitats and not usually in gardens. Shows a preference for base rich soils.	0	0	0	0	1	0	0	1	0	1	0	1	0	0	0	0	0	0	0	0
000 MOLLUSCA (Slugs and Snails)	Hygromidae	<i>Trochulus striolatus</i>			Universal	Frequently found. Found in ground layer and field layer. Occurs in semi-natural habitats in south but increasingly synanthropic towards north.	0	0	0	0	0	0	0	1	0	0	0	1	0	0	0	0	0	1	1	0
000 MOLLUSCA (Slugs and Snails)	Hygromiidae	<i>Candidula intersepta</i>			Universal	Frequently found. Typical habitat is dry, calcareous grassland but also occurs on base-rich sandy soils and synanthropic sites. Usually found in ground layer or field layer but occasionally climbs trees.	0	0	0	0	0	0	1	0	0	0	0	1	0	1	0	0	0	0	1	0
000 MOLLUSCA (Slugs and Snails)	Hygromiidae	<i>Ceriuella virgata</i>			Universal	Frequently found. Typical habitat is dry, calcareous grassland but also occurs on base-rich sandy soils and synanthropic sites. Usually found in ground layer or field layer but occasionally climbs trees.	0	0	0	0	0	0	0	0	1	0	0	1	0	1	0	0	0	0	0	0
000 MOLLUSCA (Slugs and Snails)	Lauriidae	<i>Lauria cylindracea</i>			Universal	Commonly found. Found in most habitats except wetlands in western Britain but increasingly restricted to walls in east.	0	1	0	0	0	0	0	0	0	0	0	1	0	1	0	0	0	0	0	0

APPENDIX 1: Total Species List

Order	Family	Species	Cons Status	S41 (May 2014)	Distribution	Abundance	RU1 Saltmarsh	RU2 combined	RU3 combined	RU4 combined	RU5 Wood s of BDM	RU6 grassland s of Wood by BDM	RU7 combined	RU8 CTRL wetland	RU9 Botany Marshes west	RU10 Botany Marshes east	RU11 Manor Way	RU12 Craylands Pit	RU13 Sports Field	RU14 Bamber pit	RU15 Northfleet Landfill	RU16 A226 Triangle	RU17 CTRL Car Parks	RU18 CTRL car park D	RU19 North Springhead	RU20 A2 Corridor
000 MOLLUSCA (Slugs and Snails)	Limacidae	<i>Deroceras invadens</i>			Universal	Commonly found. Probably introduced but has spread rapidly and although still a synanthropic species, it is established in woodland and coastal cliffs.	0	0	0	0	1	0	1	0	0	1	0	0	0	1	1	0	0	0	0	0
000 MOLLUSCA (Slugs and Snails)	Limacidae	<i>Deroceras laeve</i>			Universal	Commonly found. Usually in open, wetland habitat of all types though sometimes in poorly drained woodland. Found in ground layer or on low vegetation.	0	0	0	0	0	0	0	0	0	0	0	0	0	0	0	0	0	1	0	0
000 MOLLUSCA (Slugs and Snails)	Limacidae	<i>Deroceras reticulatum</i>			Universal	Very commonly found. In a variety of open habitats.	0	0	0	0	1	0	1	0	0	1	0	1	0	0	0	0	0	1	1	0
000 MOLLUSCA (Slugs and Snails)	Limacidae	<i>Limax maximus</i>			Universal	Frequently found. Found in humid, sheltered habitats including woodlands and synanthropic sites. Nocturnally active when it may climb walls and trees.	0	0	0	0	0	0	1	0	0	0	0	0	0	0	0	0	0	0	0	0
000 MOLLUSCA (Slugs and Snails)	Milacidae	<i>Tandonia budapestensis</i>			Universal	Commonly found. An introduced species, still spreading in Scotland especially. Associated with disturbed, synanthropic sites.	0	0	0	0	0	0	0	0	0	1	0	1	0	0	0	0	0	0	0	0
000 MOLLUSCA (Slugs and Snails)	Pomatiidae	<i>Pomatias elegans</i>			Southern Widespread	Frequently found. Strongly associated with warm calcareous grasslands.	0	0	0	0	1	0	0	0	0	0	0	0	0	0	0	0	0	0	0	0
000 MOLLUSCA (Slugs and Snails)	Valoniidae	<i>Vallonia c.f. excentrica</i>			Universal	Frequently found	0	0	0	0	0	0	1	0	0	0	0	0	0	0	0	0	0	0	0	0
000 MOLLUSCA (Slugs and Snails)	Valoniidae	<i>Vallonia costata</i>			Universal	Frequently found. Found in open, dry habitats on base rich soils including sand dunes and calcareous grassland.	0	0	0	0	0	0	1	0	0	0	0	0	1	1	0	0	0	0	0	0

APPENDIX 1: Total Species List

Order	Family	Species	Cons Status	S41 (May 2014)	Distribution	Abundance	RU1 Saltmarsh	RU2 combined	RU3 combined	RU4 combined	RU5 Wood s of BDM	RU6 grassland s of Wood by BDM	RU7 combined	RU8 CTRL wetland	RU9 Botany Marshes west	RU10 Botany Marshes east	RU11 Manor Way	RU12 Craylands Pit	RU13 Sports Field	RU14 Bamber pit	RU15 Northfleet Landfill	RU16 A226 Triangle	RU17 CTRL Car Parks	RU18 CTRL car park D	RU19 North Springhead	RU20 A2 Corridor
000 MOLLUSCA (Slugs and Snails)	Vertiginidae	<i>Vertigo pygmaea</i>			Universal	Frequently found. A lowland species. Typical of dry, base rich soils but also found in marshes in west. Intolerant of shade.	0	0	0	0	0	0	0	0	0	0	0	0	0	1	0	0	0	0	0	0
000 MOLLUSCA (Slugs and Snails)	Vitrinidae	<i>Vitrina pellucida</i>			Universal	Frequently found. Found in the ground layer of a wide range of calcareous or non-calcareous sites and damp or dry sites.	0	0	0	0	0	0	0	0	0	1	0	0	0	0	0	0	0	0	0	0
000 MOLLUSCA (Slugs and Snails)	Zonitidae	<i>Aegopinella nitidula</i>			Universal	Very commonly found. In a variety of habitats.	0	0	0	1	1	0	1	1	0	1	0	1	0	1	0	0	0	1	1	0
000 MOLLUSCA (Slugs and Snails)	Zonitidae	<i>Oxychilus alliarius</i>			Universal	Very commonly found. Moist ground litter in a variety of habitats. Humid but not wet places.	0	0	0	0	1	0	0	1	0	1	0	1	0	0	0	0	0	0	1	0
000 MOLLUSCA (Slugs and Snails)	Zonitidae	<i>Oxychilus cellarius</i>			Southern Widespread	Commonly found. Found in the ground layer of a wide range of habitats. Restricted to synanthropic sites in upland areas. Shows a preference for calcareous substrates.	0	0	0	0	1	0	0	0	0	0	0	0	0	0	1	0	0	0	0	0
000 MOLLUSCA (Slugs and Snails)	Zonitidae	<i>Oxychilus draparnaudi</i>			Universal	Frequently found. In a variety of habitats.	0	0	0	0	1	0	1	0	0	0	0	0	0	0	0	0	0	0	0	0
000 MOLLUSCA (Slugs and Snails)	Zonitidae	<i>Oxychilus navarricus</i>			Southern Widespread	Commonly found. Found in the ground layer of damp habitats. Typically associated with woodland and hedgerows but by no means restricted to these habitats.	0	0	0	0	1	0	0	1	0	1	0	0	0	0	0	0	0	0	0	0
001 ISOPODA (Woodlice)	Armadillidiidae	<i>Armadillidium depressum</i>			Southern Restricted	Commonly found. A synanthropic species favouring warm, open, calcareous sites. Occurs on walls, in screes, under stones etc and although surface active at night, it can burrow strongly.	0	0	0	0	0	0	0	0	0	0	0	1	0	0	0	0	0	0	0	0

APPENDIX 1: Total Species List

Order	Family	Species	Cons Status	S41 (May 2014)	Distribution	Abundance	RU1 Saltmarsh	RU2 combined	RU3 combined	RU4 combined	RU5 Wood s of BDM	RU6 grassland s of Wood by BDM	RU7 combined	RU8 CTRL wetland	RU9 Botany Marshes west	RU10 Botany Marshes east	RU11 Manor Way	RU12 Craylands Pit	RU13 Sports Field	RU14 Bamber pit	RU15 Northfleet Landfill	RU16 A226 Triangle	RU17 CTRL Car Parks	RU18 CTRL car park D	RU19 North Springhead	RU20 A2 Corridor
001 ISOPODA (Woodlice)	Armadillidiidae	<i>Armadillidium nasatum</i>			Southern Widespread	Frequently found. Strongly associated with warmth, including in glasshouses. Associated with bare ground patches.	0	0	0	1	0	0	1	0	0	0	0	1	0	1	0	0	0	0	0	0
001 ISOPODA (Woodlice)	Armadillidiidae	<i>Armadillidium vulgare</i>			Universal	Pill woodlouse. Commonly found, although scarcer in the north.	1	0	0	1	1	0	1	1	0	1	1	1	1	1	1	0	0	1	1	0
001 ISOPODA (Woodlice)	Armadillidiidae	<i>Eluma caelata</i>			Southern Widespread	Commonly found. Mainly coastal away from Kent. Naturalised on soft rock cliffs and in a variety of disturbed and synanthropic sites	0	0	0	0	1	0	0	0	0	0	0	0	0	0	0	0	0	0	0	0
001 ISOPODA (Woodlice)	Ligiidae	<i>Ligidium hypnorum</i>			Southern Restricted	Locally commonly found. Associated with well-established woodland.	0	0	0	0	0	0	0	1	0	0	0	0	0	0	0	0	0	0	0	0
001 ISOPODA (Woodlice)	Oniscidae	<i>Oniscus asellus</i>			Universal	Very commonly found. in rotting vegetation.	0	0	0	0	1	0	1	1	0	1	0	0	0	0	0	0	0	0	0	0
001 ISOPODA (Woodlice)	Philosciidae	<i>Philoscia muscorum</i>			Universal	Commonly found. Often at the base of hedgerows and in woodland.	1	1	0	1	1	0	1	1	0	1	1	1	1	1	1	0	0	1	1	0
001 ISOPODA (Woodlice)	Platyarthridae	<i>Platyarthrus hoffmannseggii</i>			Southern Widespread	Commonly found. Almost always found in the nests of ants, especially <i>Lasius flavus</i> and <i>L. niger</i> . Has been found with a wide range of other ant species and in southern England appears to be frequent where ever ants occur. Increasingly restricted to warm, calcareous sites on the coast further north.	0	0	1	1	1	0	1	0	0	0	0	1	0	1	1	0	0	0	1	0

APPENDIX 1: Total Species List

Order	Family	Species	Cons Status	S41 (May 2014)	Distribution	Abundance	RU1 Saltmarsh	RU2 combined	RU3 combined	RU4 combined	RU5 Wood s of BDM	RU6 grassland s of Wood by BDM	RU7 combined	RU8 CTRL wetland	RU9 Botany Marshes west	RU10 Botany Marshes east	RU11 Manor Way	RU12 Craylands Pit	RU13 Sports Field	RU14 Bamber pit	RU15 Northfleet Landfill	RU16 A226 Triangle	RU17 CTRL Car Parks	RU18 CTRL car park D	RU19 North Springhead	RU20 A2 Corridor	
001 ISOPODA (Woodlice)	Porcellionidae	<i>Porcellio dilatatus</i>			Southern Widespread	Infrequently found. Usually in rural, synanthropic habitats e.g. farmyards, stables and gardens but a few records from disused lime kilns and others from soft rock cliffs. Found at soil surface under debris and in dung heaps and compost heaps.	0	0	0	0	1	0	0	0	0	0	0	0	0	0	0	0	0	0	0	0	0
001 ISOPODA (Woodlice)	Porcellionidae	<i>Porcellio scaber</i>			Universal	Very commonly found. In a wide range of habitats.	1	0	0	0	1	0	1	1	0	1	1	1	1	1	0	0	0	0	1	0	
001 ISOPODA (Woodlice)	Trachelipidae	<i>Trachelipus rathkei</i>			Southern Widespread	Commonly found. In a wide range of habitats.	0	0	0	0	0	0	0	0	0	1	0	0	0	0	0	0	0	0	0	0	0
001 ISOPODA (Woodlice)	Trichoniscidae	<i>Androniscus dentiger</i>			Universal	Commonly found. In a wide range of habitats.	0	0	0	1	1	0	1	1	0	0	0	0	0	0	0	0	0	0	1	0	
001 ISOPODA (Woodlice)	Trichoniscidae	<i>Haplophthalmus danicus</i>			Southern Widespread	Frequently found. In a range of habitats, especially woodland and synanthropic sites. Usually in moist microsites including decaying wood and leaf litter.	0	0	0	1	1	0	0	0	0	1	0	0	0	0	0	0	0	0	0	0	0
001 ISOPODA (Woodlice)	Trichoniscidae	<i>Haplophthalmus mengii s.l.</i>			Universal	Commonly found. Known from calcareous soils in a wide range of habitats. Recognised as two separate species in 1987 but can only be distinguished by dissection of males.	0	0	0	0	1	0	0	1	0	0	0	0	0	0	0	0	0	0	0	0	0
001 ISOPODA (Woodlice)	Trichoniscidae	<i>Trichoniscoides albidus</i>			Southern Widespread	Locally nrequently found. In damp, friable soils in various habitats, especially woodland and alluvial meadows.	0	0	0	1	0	0	0	0	0	0	0	0	0	0	0	0	0	0	0	0	0

APPENDIX 1: Total Species List

Order	Family	Species	Cons Status	S41 (May 2014)	Distribution	Abundance	RU1 Saltmarsh	RU2 combined	RU3 combined	RU4 combined	RU5 Woods of BDM	RU6 grasslands of Wood by BDM	RU7 combined	RU8 CTRL wetland	RU9 Botany Marshes west	RU10 Botany Marshes east	RU11 Manor Way	RU12 Craylands Pit	RU13 Sports Field	RU14 Bamber pit	RU15 Northfleet Landfill	RU16 A226 Triangle	RU17 CTRL Car Parks	RU18 CTRL car park D	RU19 North Springhead	RU20 A2 Corridor	
001 ISOPODA (Woodlice)	Trichoniscidae	<i>Trichoniscus provisorius</i>			Universal	Commonly found. Previously considered a sexual race of <i>Trichoniscus pusillus</i> and elevated to species status in 2004. Usually occurs at the soil/litter interface in various habitats. Probably prefers drier, sunnier sites than <i>Trichoniscus pusillus</i> s.s. and for this reason often found on calcareous substrates.	0	0	0	1	1	0	1	0	0	1	0	0	0	0	0	0	0	0	0	0	0
001 ISOPODA (Woodlice)	Trichoniscidae	<i>Trichoniscus pusillus s. l.</i>			Universal	Very commonly found. In damp soil and leaf litter. A taxonomically awkward group. All female specimens found in the absence of males have to be assigned to this taxon. The true species is triploid and parthenogenetic. Can only be distinguished from <i>T. provisorius</i> by dissection of males but males are very rare, c. 1% of population of this species c.f. 50% for <i>T. provisorius</i> . An abundant soil and litter species, probably occupying cooler damper habitats than <i>T. provisorius</i> .	0	0	0	1	1	0	1	1	0	1	0	1	1	1	1	0	0	0	1	0	

APPENDIX 1: Total Species List

Order	Family	Species	Cons Status	S41 (May 2014)	Distribution	Abundance	RU1 Saltmarsh	RU2 combined	RU3 combined	RU4 combined	RU5 Woods of BDM	RU6 grasslands of Wood by BDM	RU7 combined	RU8 CTRL wetland	RU9 Botany Marshes west	RU10 Botany Marshes east	RU11 Manor Way	RU12 Craylands Pit	RU13 Sports Field	RU14 Bamber pit	RU15 Northfleet Landfill	RU16 A226 Triangle	RU17 CTRL Car Parks	RU18 CTRL car park D	RU19 North Springhead	RU20 A2 Corridor	
005 DIPLOPODA (Millipedes)	Blaniulidae	<i>Blaniulus guttulatus</i>			Universal	Commonly found. A synanthropic species but it probably originates from woodland on calcareous soils. One of the few millipedes that has been observed to feed on animal as well as plant material.	0	0	0	0	0	0	0	0	0	0	0	0	0	1	0	0	0	0	0	0	
005 DIPLOPODA (Millipedes)	Craspedosomatidae	<i>Nanogona polydesmoides</i>			Universal	Commonly found. Often considered a woodland species but common in the ground layer of most habitats. Appears to prefer calcareous substrates.	0	0	0	0	1	0	0	1	0	0	0	0	0	0	0	0	0	0	0	0	0
005 DIPLOPODA (Millipedes)	Glomeridae	<i>Glomeris marginata</i>			Southern Widespread	Commonly found. The Pill Millipede. In drier places than most millipedes.	0	0	0	0	0	0	0	0	0	0	0	0	0	0	0	0	0	0	1	0	
005 DIPLOPODA (Millipedes)	Julidae	<i>Brachyiulus pusillus</i>			Universal	Commonly found. In upper soil layers and litter of a range of open habitats, especially on cultivated land and grassland in south but coastal in north. Preference for clay soils.	0	0	0	1	0	0	0	1	0	0	0	0	0	0	0	0	0	0	0	0	
005 DIPLOPODA (Millipedes)	Julidae	<i>Cylindroiulus caeruleocinctus</i>			Universal	Commonly found.	0	0	0	0	0	0	0	0	0	0	0	1	1	1	0	0	0	0	1	0	
005 DIPLOPODA (Millipedes)	Julidae	<i>Cylindroiulus punctatus</i>			Universal	Commonly found.	0	0	0	0	0	0	0	0	0	0	0	0	0	0	0	0	0	0	0	0	
005 DIPLOPODA (Millipedes)	Julidae	<i>Cylindroiulus punctatus</i>			Universal	Commonly found. Inhabits decaying timber.																					
005 DIPLOPODA (Millipedes)	Julidae	<i>Ophiulus pilosus</i>			Universal	Commonly found. Typically in woodland leaf litter but known from most habitats.	0	0	0	1	1	0	1	0	0	0	0	0	0	1	0	0	0	0	1	0	
005 DIPLOPODA (Millipedes)	Julidae	<i>Tachypodoiulus niger</i>			Universal	Very commonly found. In a variety of habitats.	0	0	0	1	1	0	0	0	0	1	0	1	0	1	0	0	0	0	1	0	
005 DIPLOPODA (Millipedes)	Polydesmidae	<i>Brachydesmus superus</i>			Universal	Commonly found.	0	0	0	1	0	0	1	1	0	0	0	0	0	0	0	0	0	0	1	0	
005 DIPLOPODA (Millipedes)	Polydesmidae	<i>Polydesmus angustus</i>			Universal	Common. Found in leaf litter, under stones etc in all habitats where humid microsites occur.	0	0	0	1	1	0	1	1	0	0	0	1	0	0	0	0	0	0	0	0	

APPENDIX 1: Total Species List

Order	Family	Species	Cons Status	S41 (May 2014)	Distribution	Abundance	RU1 Saltmarsh	RU2 combined	RU3 combined	RU4 combined	RU5 Woods of BDM	RU6 grasslands of Wood by BDM	RU7 combined	RU8 CTRL wetland	RU9 Botany Marshes west	RU10 Botany Marshes east	RU11 Manor Way	RU12 Craylands Pit	RU13 Sports Field	RU14 Bamber pit	RU15 Northfleet Landfill	RU16 A226 Triangle	RU17 CTRL Car Parks	RU18 CTRL car park D	RU19 North Springhead	RU20 A2 Corridor	
005 DIPLOPODA (Millipedes)	Polydesmidae	<i>Polydesmus coriaceus</i>			Southern Widespread	Commonly found. In leaf litter, under stones etc. Known from a wide range of habitats but most frequent in cultivated land, waste ground and grassland on clay soils or other soils where drainage is restricted.	0	0	0	0	0	0	1	1	0	1	0	0	0	1	0	0	0	0	1	1	0
005 DIPLOPODA (Millipedes)	Polydesmidae	<i>Polydesmus denticulatus</i>			Universal	Frequently found. Usually associated with humid or wet conditions in woodland and wetlands.	0	0	0	0	0	0	0	0	0	0	0	0	0	0	0	0	0	0	0	0	0
005 DIPLOPODA (Millipedes)	Polydesmidae	<i>Polydesmus inconstans</i>			Universal	Commonly found. In a variety of habitats. May be found with other <i>Polydesmus</i> sp. but only rarely is it the most frequent species. Occurs in a wide range of habitats from moist woodland to sand dune but appears to have a particular association with grasslands. An association with calcareous soils has been noted by continental workers but is not apparent from data collected in Britain.	0	0	0	0	0	0	1	0	0	0	0	0	0	0	0	0	0	0	0	1	0
005 DIPLOPODA (Millipedes)	Polydesmidae	<i>Propolydesmus testaceus</i>	Nationally Scarce Near threatened (IUCN)		Southern Restricted	Infrequently found and very local. Thermophilic and prefers base-rich soils. Especially in calcareous grassland but also post-industrial sites, caves and woodland.	0	0	0	0	0	0	0	1	0	0	0	0	0	0	0	0	0	0	0	0	0

APPENDIX 1: Total Species List

Order	Family	Species	Cons Status	S41 (May 2014)	Distribution	Abundance	RU1 Saltmarsh	RU2 combined	RU3 combined	RU4 combined	RU5 Wood s of BDM	RU6 grassland s of Wood by BDM	RU7 combined	RU8 CTRL wetland	RU9 Botany Marshes west	RU10 Botany Marshes east	RU11 Manor Way	RU12 Craylands Pit	RU13 Sports Field	RU14 Bamber pit	RU15 Northfleet Landfill	RU16 A226 Triangle	RU17 CTRL Car Parks	RU18 CTRL car park D	RU19 North Springhead	RU20 A2 Corridor
005 DIPLOPODA (Millipedes)	Polydesmidae	<i>Stosatea italica</i>	Nationally Scarce		Southern Restricted	Locally commonly found. Presumed to be an ancient introduction but rarely recorded outside Kent. Known from a variety of semi-natural and synanthropic habitats but almost always on calcareous soils.	0	0	0	0	1	0	0	0	0	0	0	0	0	1	0	0	0	0	0	0
006 CHILOPDA (Centipedes)	Cryptopidae	<i>Cryptops anomalans</i>			Southern Restricted	Infrequently found. Probably an introduction but naturalised in synanthropic sites.	0	0	0	0	0	0	0	0	0	0	0	0	0	1	0	0	0	0	0	0
006 CHILOPDA (Centipedes)	Cryptopidae	<i>Cryptops hortensis</i>			Universal	Commonly found. Known from a range of habitats but essentially synanthropic, exclusively so in north. A species of the soil/litter interface and upper soil layers.	0	0	0	0	1	0	0	0	0	1	0	0	0	1	0	0	0	0	0	0
006 CHILOPDA (Centipedes)	Geophilidae	<i>Geophilus electricus</i>			Universal	Infrequently found. A synanthropic species. A soil dwelling species rarely seen at the surface.	0	0	0	0	1	0	0	0	0	0	0	0	0	0	0	0	0	0	0	0
006 CHILOPDA (Centipedes)	Geophilidae	<i>Geophilus flavus</i>			Universal	Very commonly found in a wide variety of habitats.	0	0	0	0	1	0	1	0	0	0	0	0	0	1	0	0	0	0	1	0
006 CHILOPDA (Centipedes)	Geophilidae	<i>Geophilus truncorum</i>			Universal	Commonly found. A rural species typically in woodland where it is usually found under bark on dead wood. Also found in grassland and moorland.	0	0	0	0	0	0	0	0	0	0	0	0	0	1	0	0	0	0	0	0
006 CHILOPDA (Centipedes)	Geophilidae	<i>Henia vesuviana</i>			Universal	Locally frequently found. A thermophile known from a wide range of semi-natural habitats but usually synanthropic away from the coast. Found at soil/litter boundary and in upper soil layers.	0	0	0	0	0	0	0	0	0	0	0	0	0	1	0	0	0	0	0	0

APPENDIX 1: Total Species List

Order	Family	Species	Cons Status	S41 (May 2014)	Distribution	Abundance	RU1 Saltmarsh	RU2 combined	RU3 combined	RU4 combined	RU5 Wood s of BDM	RU6 grassland s of Wood by BDM	RU7 combined	RU8 CTRL wetland	RU9 Botany Marshes west	RU10 Botany Marshes east	RU11 Manor Way	RU12 Craylands Pit	RU13 Sports Field	RU14 Bamber pit	RU15 Northfleet Landfill	RU16 A226 Triangle	RU17 CTRL Car Parks	RU18 CTRL car park D	RU19 North Springhead	RU20 A2 Corridor
006 CHILOPDA (Centipedes)	Geophilidae	<i>Stenotaenia linearis</i>			Universal	Locall frequent. Naturalised in synanthropic sites, especially gardens. Probably lives within soil.	0	0	0	1	0	0	0	0	0	0	0	0	0	0	0	0	0	0	0	0
006 CHILOPDA (Centipedes)	Himantariidae	<i>Haplophilus subterraneus</i>			Universal	Frequently found. The species is typically found in woodland soil in the south-west. However, it occurs in a wide range of other habitats and is a common synanthrope.	0	0	0	0	0	0	0	0	0	0	0	0	0	1	0	0	0	0	0	0
006 CHILOPDA (Centipedes)	Lithobiidae	<i>Lithobius forficatus</i>			Universal	Commonly found. More synanthropic in north and west.	0	0	0	1	1	0	1	1	0	1	0	1	0	1	0	0	0	1	1	0
006 CHILOPDA (Centipedes)	Lithobiidae	<i>Lithobius melanops</i>			Universal	Commonly found. in vegetation litter, usually rather drier places than many species.	0	0	0	0	0	0	0	0	0	0	0	0	0	1	0	0	0	0	0	0
006 CHILOPDA (Centipedes)	Lithobiidae	<i>Lithobius microps</i>			Universal	Commonly found. A variety of habitats.	0	0	0	1	1	0	1	0	0	1	0	1	1	1	0	0	0	1	1	0
006 CHILOPDA (Centipedes)	Schlendylidae	<i>Schendyla nemorensis</i>			Universal	Commonly found. A synanthropic species. Found throughout soil horizon but also above ground in bracket fungi.	0	0	0	0	1	0	1	0	0	1	0	0	0	1	0	0	0	0	1	0
009 Prostigmata (Mites)	Eriophyiidae	<i>Aceria ilicis</i>			Southern Restricted	Frequently found found. Makes galls on Holm Oak	0	0	0	0	0	0	0	0	0	0	0	0	0	0	0	0	0	0	1	0
009 Prostigmata (Mites)	Eriophyiidae	<i>Eriophyes prunispinosae</i>			Universal	Commonly found . Makes galls on Balckthorn.	0	0	0	1	0	0	0	0	0	0	0	0	0	0	0	0	0	0	0	0
010 ARANEAE (Spiders)	Agelenidae	<i>Agelena labyrinthica</i>			Southern Widespread	Commonly found. Amongst rough grassland and heathland. It spins its funnel web near ground level amongst tall vegetation, heather and occasionally in gorse preying on mainly grasshoppers.	0	0	1	0	0	1	1	0	0	0	0	0	1	1	1	0	0	1	0	0

APPENDIX 1: Total Species List

Order	Family	Species	Cons Status	S41 (May 2014)	Distribution	Abundance	RU1 Saltmarsh	RU2 combined	RU3 combined	RU4 combined	RU5 Wood s of BDM	RU6 grassland s of Wood by BDM	RU7 combined	RU8 CTRL wetland	RU9 Botany Marshes west	RU10 Botany Marshes east	RU11 Manor Way	RU12 Craylands Pit	RU13 Sports Field	RU14 Bamber pit	RU15 Northfleet Landfill	RU16 A226 Triangle	RU17 CTRL Car Parks	RU18 CTRL car park D	RU19 North Springhead	RU20 A2 Corridor
010 ARANEAE (Spiders)	Agelenidae	<i>Tegenaria gigantea</i>			Universal	Commonly found. Increasingly local in south west England, Wales, northern England and Scotland where <i>T. saeva</i> is often the most abundant large house spider. Hybridisation in the overlap zone causes problems for identification.	0	0	0	0	0	0	0	0	0	0	0	0	0	1	0	0	0	0	0	0
010 ARANEAE (Spiders)	Agelenidae	<i>Tegenaria silvestris</i>			Southern Widespread	Frequently found. A woodland species found under fallen dead wood or uprooted tree roots.	0	1	0	0	0	0	0	0	0	0	0	0	0	0	0	0	0	0	0	0
010 ARANEAE (Spiders)	Anyphaenidae	<i>Anyphaena accentuata</i>			Southern Widespread	Commonly found on the lower branches of trees in woodland.	0	0	0	0	0	1	0	0	0	0	0	0	0	0	0	0	0	0	0	0
010 ARANEAE (Spiders)	Araneidae	<i>Agalenatea redii</i>			Southern Widespread	Local but commonly found in southern Britain amongst tall vegetation on rough grassland and heathland.	0	0	0	0	0	0	1	0	0	1	0	1	0	1	0	0	0	1	1	0
010 ARANEAE (Spiders)	Araneidae	<i>Araneus diadematus</i>			Universal	Commonly found. Amongst tall vegetation and scrub in a variety of habitats.	0	0	0	0	0	1	0	0	0	0	0	0	1	1	0	0	0	1	0	0
010 ARANEAE (Spiders)	Araneidae	<i>Araneus quadratus</i>			Universal	Commonly found. Amongst tall vegetation in a variety of habitats but usually in wetter areas.	0	0	1	0	0	0	1	0	0	0	0	0	1	0	0	1	0	0	1	0
010 ARANEAE (Spiders)	Araneidae	<i>Araneus triguttatus</i>			Southern Restricted	Locally commonly found. On scrub and the lower branches of trees on woodland edge and other scrubby habitats.	0	0	0	0	0	0	0	0	0	0	0	0	0	1	0	0	0	0	0	0
010 ARANEAE (Spiders)	Araneidae	<i>Araniella cucurbitina s.s.</i>			Universal	Commonly found. On tall vegetation, scrub and the lower branches of trees.	0	0	0	0	0	0	0	0	0	0	0	0	0	0	0	0	0	1	1	0
010 ARANEAE (Spiders)	Araneidae	<i>Araniella opisthographa</i>			Southern Widespread	Commonly found. On tall vegetation, scrub and the lower branches of trees.	0	0	0	0	0	0	1	0	0	0	0	1	0	0	0	0	0	1	0	0

APPENDIX 1: Total Species List

Order	Family	Species	Cons Status	S41 (May 2014)	Distribution	Abundance	RU1 Saltmarsh	RU2 combined	RU3 combined	RU4 combined	RU5 Wood s of BDM	RU6 grassland s of Wood by BDM	RU7 combined	RU8 CTRL wetland	RU9 Botany Marshes west	RU10 Botany Marshes east	RU11 Manor Way	RU12 Craylands Pit	RU13 Sports Field	RU14 Bamber pit	RU15 Northfleet Landfill	RU16 A226 Triangle	RU17 CTRL Car Parks	RU18 CTRL car park D	RU19 North Springhead	RU20 A2 Corridor
010 ARANEAE (Spiders)	Araneidae	<i>Argiope bruennichi</i>	Nationally Scarce		Southern Restricted	Frequently found, but very southern, Expanding range recently. The species preys particularly on Grasshoppers.	0	1	1	0	0	0	0	0	0	0	0	1	1	1	1	1	1	1	0	0
010 ARANEAE (Spiders)	Araneidae	<i>Hyposinga pygmaea</i>			Southern Widespread	Infrequently found and local amongst tall vegetation on rough grassland and heathland, usually in damp areas.	0	0	0	0	0	0	1	0	0	0	0	0	0	0	0	0	0	0	1	0
010 ARANEAE (Spiders)	Araneidae	<i>Larinioides cornutus</i>			Universal	Commonly found. Widespread on water side vegetation.	0	0	0	1	0	0	1	0	0	1	0	0	0	0	0	0	0	1	1	0
010 ARANEAE (Spiders)	Araneidae	<i>Mangora acalypha</i>			Southern Restricted	Locally commonly found. Not restricted to heathland but is most common in this habitat.	0	0	0	0	0	1	1	0	0	1	0	1	0	1	1	0	0	1	1	0
010 ARANEAE (Spiders)	Araneidae	<i>Neoscona adianta</i>			Southern Restricted	Infrequently found and largely coastal. The spider spins an orb web amongst tall vegetation on grasslands, heathland, wetlands and saltmarsh.	1	1	0	0	0	0	1	0	1	0	0	0	1	1	0	0	0	1	1	0
010 ARANEAE (Spiders)	Araneidae	<i>Zilla diodia</i>	Nationally Scarce		Southern Restricted	Locally frequently found. On heather, tall vegetation and patches of scrub on heathland, open woodland and hedgerows.	0	0	0	0	0	0	0	0	0	1	0	1	0	0	0	0	0	0	0	0
010 ARANEAE (Spiders)	Clubionidae	<i>Cheiracanthium erraticum</i>			Southern Widespread	Locally commonly found. Amongst tall vegetation on rough grassland and heathland, usually in wetter areas.	0	0	0	1	0	0	0	0	0	0	0	0	0	1	0	0	0	0	0	0
010 ARANEAE (Spiders)	Clubionidae	<i>Cheiracanthium virescens</i>			Southern Restricted	Infrequently found amongst Calluna and Erica spp. and at ground level under stones on heathland.	0	0	0	0	0	0	1	0	0	0	0	0	0	0	0	0	0	0	0	0
010 ARANEAE (Spiders)	Clubionidae	<i>Clubiona comta</i>			Universal	Commonly found On scrub and the branches of trees.	0	0	0	0	0	0	0	0	0	1	0	0	0	0	0	0	0	0	0	0
010 ARANEAE (Spiders)	Clubionidae	<i>Clubiona juvenis</i>	RDB 2		Southern Restricted	Frequently found, but very local. Usually found in reedbed and fen.	0	0	0	0	0	0	0	0	0	0	0	0	0	0	0	0	0	1	0	0

APPENDIX 1: Total Species List

Order	Family	Species	Cons Status	S41 (May 2014)	Distribution	Abundance	RU1 Saltmarsh	RU2 combined	RU3 combined	RU4 combined	RU5 Wood s of BDM	RU6 grassland s of Wood by BDM	RU7 combined	RU8 CTRL wetland	RU9 Botany Marshes west	RU10 Botany Marshes east	RU11 Manor Way	RU12 Craylands Pit	RU13 Sports Field	RU14 Bamber pit	RU15 Northfleet Landfill	RU16 A226 Triangle	RU17 CTRL Car Parks	RU18 CTRL car park D	RU19 North Springhead	RU20 A2 Corridor	
010 ARANEAE (Spiders)	Clubionidae	<i>Clubiona lutescens</i>			Universal	Commonly found. Found in all layers of most habitats from under stones on the sea shore to woodland canopy.	0	0	0	0	0	0	1	0	0	0	0	0	0	0	0	0	0	0	0	0	0
010 ARANEAE (Spiders)	Clubionidae	<i>Clubiona neglecta</i>			Universal		0	0	0	0	0	0	0	0	0	0	0	0	0	0	0	0	0	0	0	1	0
010 ARANEAE (Spiders)	Clubionidae	<i>Clubiona phragmitis</i>			Southern Widespread	Commonly found. Often in reed flower heads. Extends into Scotland as a coastal species.	1	0	0	0	0	0	0	0	0	0	0	0	0	0	0	0	0	0	0	0	0
010 ARANEAE (Spiders)	Clubionidae	<i>Clubiona reclusa</i>			Universal	Commonly found. Widespread in low vegetation in a wide range of habitats.	0	0	0	0	0	0	0	0	0	0	0	1	0	0	0	0	0	1	0	0	0
010 ARANEAE (Spiders)	Clubionidae	<i>Clubiona stagnatilis</i>			Universal	Locally commonly found, in the ground layer of wetlands including saline grasslands and marsh but especially especially in freshwater fens and marshes.	0	0	0	0	0	0	0	0	0	0	0	0	0	1	0	0	0	0	1	0	0
010 ARANEAE (Spiders)	Clubionidae	<i>Clubiona subtilis</i>			Southern Restricted	Frequently found, but local. It occurs mainly at ground level in wetlands, wet heathland and sand dunes.	0	1	0	0	0	0	1	0	0	0	0	0	0	0	0	0	0	0	0	0	0
010 ARANEAE (Spiders)	Clubionidae	<i>Clubiona terrestris</i>			Southern Widespread	Commonly found. In a variety of habitats either at ground level or in tall vegetation and scrub.	0	1	0	0	0	0	0	0	0	0	0	0	0	0	0	0	0	0	0	0	0
010 ARANEAE (Spiders)	Dictynidae	<i>Argenna patula</i>	Nationally Scarce		Southern Widespread	Frequently found. A coastal species with one record from SW Scotland and scattered records further south but stronghold is East Anglia and Thames Estuary. Usually collected from the ground layer of estuarine habitats, especially saltmarsh.	0	1	0	0	0	0	0	0	0	0	0	0	0	0	0	0	0	0	0	0	0
010 ARANEAE (Spiders)	Dictynidae	<i>Argenna subnigra</i>			Southern Restricted	Infrequently found.	0	1	0	0	0	0	0	0	0	0	0	0	0	0	0	0	0	1	1	0	

APPENDIX 1: Total Species List

Order	Family	Species	Cons Status	S41 (May 2014)	Distribution	Abundance	RU1 Saltmarsh	RU2 combined	RU3 combined	RU4 combined	RU5 Wood s of BDM	RU6 grassland s of Wood by BDM	RU7 combined	RU8 CTRL wetland	RU9 Botany Marshes west	RU10 Botany Marshes east	RU11 Manor Way	RU12 Craylands Pit	RU13 Sports Field	RU14 Bamber pit	RU15 Northfleet Landfill	RU16 A226 Triangle	RU17 CTRL Car Parks	RU18 CTRL car park D	RU19 North Springhead	RU20 A2 Corridor	
010 ARANEAE (Spiders)	Dictynidae	<i>Dictyna arundinacea</i>			Universal	Commonly found. Widespread in Britain in a variety of habitats. Requires tall dead vegetation and low scrub such as heather and gorse.	0	1	0	0	0	0	1	0	0	1	0	1	0	1	0	1	0	1	1	0	
010 ARANEAE (Spiders)	Dictynidae	<i>Dictyna latens</i>			Southern Restricted	Infrequently found and local. Not restricted to heathland but is most common in this habitat, usually found on heather and gorse.	0	0	0	0	0	1	1	0	0	0	0	1	0	1	1	1	0	1	1	0	
010 ARANEAE (Spiders)	Dictynidae	<i>Dictyna uncinata</i>			Southern Widespread	Commonly found. Occurs in the same situations as <i>D. arundinacea</i> .	0	0	0	0	0	0	1	0	0	0	0	0	0	0	0	0	0	0	0	1	0
010 ARANEAE (Spiders)	Dysderidae	<i>Dysdera crocata</i>			Universal	Commonly found. Under stones and logs in a variety of habitats	0	1	0	0	1	0	1	0	0	0	1	1	0	0	0	0	0	0	0	1	0
010 ARANEAE (Spiders)	Dysderidae	<i>Dysdera erythrina</i>			Southern Restricted	Locally frequently found. A predator of woodlice. Found under stones and vegetable litter.	0	1	0	0	0	0	0	0	0	0	0	0	0	0	0	0	0	0	0	0	0
010 ARANEAE (Spiders)	Dysderidae	<i>Harpactea hombergi</i>			Southern Widespread	Frequently found. Under stones, bark and leaf litter.	0	0	0	0	1	0	0	0	0	0	0	0	0	0	0	0	0	0	0	0	0
010 ARANEAE (Spiders)	Gnaphosidae	<i>Drassodes cupreus</i>			Universal	Commonly found. Under stones and in leaf litter.	0	1	0	0	0	0	1	0	0	0	0	0	0	0	0	0	0	0	0	0	0
010 ARANEAE (Spiders)	Gnaphosidae	<i>Drassodes lapidosus</i>			Southern Widespread	Locally frequently found.	0	1	0	0	0	0	1	0	0	0	0	0	0	0	0	0	0	0	0	0	0
010 ARANEAE (Spiders)	Gnaphosidae	<i>Drassodes pubescens</i>					0	1	0	0	0	0	0	0	0	0	0	0	0	0	0	0	0	0	0	0	0
010 ARANEAE (Spiders)	Gnaphosidae	<i>Drassyllus pusillus</i>			Restricted	Infrequently found. At ground level on dry open habitats such as heathland and chalk grassland.	0	1	0	0	0	0	0	0	0	0	0	0	0	0	0	0	0	0	0	0	0
010 ARANEAE (Spiders)	Gnaphosidae	<i>Drassyllus pusillus</i>			Universal	Locally frequently found. Usually in the ground layer of dry habitats, especially lowland sandy heath and chalk grassland.	0	0	0	1	0	0	1	0	0	0	0	0	0	1	0	0	0	0	0	1	0
010 ARANEAE (Spiders)	Gnaphosidae	<i>Haplodrassus signifer</i>			Widespread	Frequently found but local. It occurs at ground level in heathland and grasslands.	0	1	0	0	0	0	1	0	0	0	0	0	0	1	0	0	0	0	0	0	0
010 ARANEAE (Spiders)	Gnaphosidae	<i>Micaria pulicaria</i>			Southern Widespread	Commonly found.	0	1	0	0	0	0	1	0	0	0	0	1	0	1	0	0	0	1	0	0	

APPENDIX 1: Total Species List

Order	Family	Species	Cons Status	S41 (May 2014)	Distribution	Abundance	RU1 Saltmarsh	RU2 combined	RU3 combined	RU4 combined	RU5 Woods of BDM	RU6 grasslands of Wood by BDM	RU7 combined	RU8 CTRL wetland	RU9 Botany Marshes west	RU10 Botany Marshes east	RU11 Manor Way	RU12 Craylands Pit	RU13 Sports Field	RU14 Bamber pit	RU15 Northfleet Landfill	RU16 A226 Triangle	RU17 CTRL Car Parks	RU18 CTRL car park D	RU19 North Springhead	RU20 A2 Corridor	
010 ARANEAE (Spiders)	Gnaphosidae	<i>Trachyzelotes pedestris</i>	Nationally Scarce		Southern Restricted	Frequently found. On calcareous, sandy and coastal grassland.	0	1	0	1	0	0	1	0	0	0	1	0	0	1	0	0	0	0	1	0	
010 ARANEAE (Spiders)	Gnaphosidae	<i>Zelotes apricorum</i>			Southern Widespread	Frequently found. In a wide range of habitats, generally warm and dry.	0	1	0	0	0	0	1	0	0	0	0	0	0	0	0	0	0	0	0	0	0
010 ARANEAE (Spiders)	Gnaphosidae	<i>Zelotes latreillei</i>			Universal	Commonly found	0	1	0	0	0	0	1	0	0	0	0	1	0	0	0	0	0	0	0	0	0
010 ARANEAE (Spiders)	Hahniidae	<i>Antistea elegans</i>			Universal	Commonly found among low vegetation in marshy places.	0	0	0	1	0	0	0	1	0	0	0	0	0	0	0	0	0	0	1	0	
010 ARANEAE (Spiders)	Hahniidae	<i>Hahnia nava</i>			Universal	Commonly found. Under moss and stones in open habitats.	0	1	0	0	0	1	1	0	0	0	0	0	0	1	0	0	0	0	1	0	
010 ARANEAE (Spiders)	Linyphiidae (Money Spiders)	<i>Bathyphantes approximatus</i>			Universal	Locally commonly found. In the ground layer and low vegetation of a range of habitats but most frequent in damp microsites.	0	0	0	0	0	0	0	1	0	0	0	0	0	0	0	0	0	0	0	0	
010 ARANEAE (Spiders)	Linyphiidae (Money Spiders)	<i>Bathyphantes gracilis</i>			Universal	Commonly found. In many different habitats.	1	1	0	0	0	0	1	1	0	1	0	0	0	1	0	1	0	0	0	0	
010 ARANEAE (Spiders)	Linyphiidae (Money Spiders)	<i>Centromerus sylvaticus</i>					0	1	0	0	0	0	0	0	0	0	0	0	0	0	0	0	0	0	0	0	
010 ARANEAE (Spiders)	Linyphiidae (Money Spiders)	<i>Ceratinella brevipes</i>			Universal	Commonly found. At ground level, in litter and in vegetation in a range of habitats.	0	0	0	0	0	0	1	0	0	0	0	0	0	0	0	0	0	0	0	0	
010 ARANEAE (Spiders)	Linyphiidae (Money Spiders)	<i>Cnephalocotes obscurus</i>			Universal	Frequently found. Under moss and leaf litter in a variety of habitats.	0	1	0	0	0	0	0	0	0	0	0	0	1	0	0	0	0	0	0	0	
010 ARANEAE (Spiders)	Linyphiidae (Money Spiders)	<i>Diplocephalus cristatus</i>			Widespread	Commonly found. In grassland habitats.	0	0	0	0	0	0	1	0	0	0	0	0	0	0	0	0	0	0	0	0	
010 ARANEAE (Spiders)	Linyphiidae (Money Spiders)	<i>Diplocephalus graecus</i>			Southern Restricted	Rarely found. Not recognised in Britain until 2008 but has been spreading north in Europe. A single male collected from dunes in Kent (2008), one male and one female collected from a reed bed in Kent (2009) and a male beaten from ancient oaks in Surrey (2009).	0	0	0	0	0	0	0	0	0	0	0	0	0	0	0	0	0	0	1	0	

APPENDIX 1: Total Species List

Order	Family	Species	Cons Status	S41 (May 2014)	Distribution	Abundance	RU1 Saltmarsh	RU2 combined	RU3 combined	RU4 combined	RU5 Wood s of BDM	RU6 grassland s of Wood by BDM	RU7 combined	RU8 CTRL wetland	RU9 Botany Marshes west	RU10 Botany Marshes east	RU11 Manor Way	RU12 Craylands Pit	RU13 Sports Field	RU14 Bamber pit	RU15 Northfleet Landfill	RU16 A226 Triangle	RU17 CTRL Car Parks	RU18 CTRL car park D	RU19 North Springhead	RU20 A2 Corridor
010 ARANEAE (Spiders)	Linyphiidae (Money Spiders)	<i>Diplostyla concolor</i>			Universal	Commonly found. Usually found in ground layer, occasionally in field layer, of a wide range of habitats.	0	1	0	1	1	0	0	1	0	1	0	0	0	0	0	0	0	0	0	0
010 ARANEAE (Spiders)	Linyphiidae (Money Spiders)	<i>Erigone atra</i>			Universal	Commonly found. Widespread in Britain. It is found at ground level and on short vegetation in a wide range of habitats.	0	1	0	0	0	0	1	1	0	1	0	1	0	0	1	0	0	0	1	0
010 ARANEAE (Spiders)	Linyphiidae (Money Spiders)	<i>Erigone dentipalpis</i>			Universal	Commonly found. At ground level and on short vegetation in a wide range of habitats.	0	1	0	0	0	1	1	0	0	0	0	0	0	0	0	0	0	0	0	0
010 ARANEAE (Spiders)	Linyphiidae (Money Spiders)	<i>Erigone longipalpis</i>			Universal	Infrequently found. Usually found in coastal wetland habitats, especially saltmarshes but also known from damp floodplain grasslands inland.	1	0	0	0	0	0	0	0	0	0	0	0	0	0	0	0	0	0	0	0
010 ARANEAE (Spiders)	Linyphiidae (Money Spiders)	<i>Erigonella hiemalis</i>			Universal	Commonly found. Widespread in Britain. It is found at ground level and on short vegetation in a wide range of habitats.	0	0	0	0	0	0	0	0	0	1	0	0	0	0	0	0	0	0	0	0
010 ARANEAE (Spiders)	Linyphiidae (Money Spiders)	<i>Gnathonarium dentatum</i>			Universal	Frequently found at ground level in marshes	1	0	0	0	0	0	1	0	0	0	0	0	0	0	0	0	0	0	0	0
010 ARANEAE (Spiders)	Linyphiidae (Money Spiders)	<i>Gongylidiellum vivum</i>			Universal	Often common, especially in ground layer of damp sites and has been shown to prefer undisturbed, well vegetated grassland.	0	0	0	1	0	0	0	0	0	0	0	0	0	0	0	0	0	0	0	0
010 ARANEAE (Spiders)	Linyphiidae (Money Spiders)	<i>Hypomma bituberculatum</i>			Universal	Commonly found. In wetland habitats.	0	1	0	0	0	0	0	0	0	0	0	0	0	0	0	0	0	0	0	0
010 ARANEAE (Spiders)	Linyphiidae (Money Spiders)	<i>Hypomma fulvum</i>	Nationally Scarce		Southern Restricted	Very locally commonly found. Strongly, but not exclusively, associated with fens and reed beds.	0	0	0	0	0	0	1	1	0	0	0	0	0	0	0	0	0	0	0	0
010 ARANEAE (Spiders)	Linyphiidae (Money Spiders)	<i>Kaestneria pullata</i>			Southern Widespread	Commonly found. Widespread amongst low vegetation in wetland habitats.	0	0	0	0	0	0	0	0	0	1	0	0	0	0	0	0	0	0	0	0
010 ARANEAE (Spiders)	Linyphiidae (Money Spiders)	<i>Lepthyphantes pallidus</i>					0	1	0	0	0	0	0	0	0	0	0	0	0	0	0	0	0	0	0	0

APPENDIX 1: Total Species List

Order	Family	Species	Cons Status	S41 (May 2014)	Distribution	Abundance	RU1 Saltmarsh	RU2 combined	RU3 combined	RU4 combined	RU5 Wood s of BDM	RU6 grassland s of Wood by BDM	RU7 combined	RU8 CTRL wetland	RU9 Botany Marshes west	RU10 Botany Marshes east	RU11 Manor Way	RU12 Craylands Pit	RU13 Sports Field	RU14 Bamber pit	RU15 Northfleet Landfill	RU16 A226 Triangle	RU17 CTRL Car Parks	RU18 CTRL car park D	RU19 North Springhead	RU20 A2 Corridor
010 ARANEAE (Spiders)	Linyphiidae (Money Spiders)	<i>Linyphia hortensis</i>			Universal	Locally commonly found. On low field-layer vegetation in woodlands.	0	0	0	0	0	0	0	0	0	0	0	1	0	0	0	0	0	0	0	0
010 ARANEAE (Spiders)	Linyphiidae (Money Spiders)	<i>Linyphia triangularis</i>			Universal	Commonly found to abundant, on tall vegetation and low scrub.	0	0	0	0	0	0	0	0	0	0	0	1	0	0	0	0	0	0	0	0
010 ARANEAE (Spiders)	Linyphiidae (Money Spiders)	<i>Lophomma punctatum</i>			Universal	Local but often frequent where it occurs. In ground layer and low field layer of most wetland habitats.	0	0	0	0	0	0	0	1	0	0	0	0	0	0	0	0	0	0	0	0
010 ARANEAE (Spiders)	Linyphiidae (Money Spiders)	<i>Maso sundevalli</i>			Widespread	Commonly found. In a wide range of habitats.	0	0	0	0	0	0	1	0	0	0	0	0	0	0	0	0	0	0	0	0
010 ARANEAE (Spiders)	Linyphiidae (Money Spiders)	<i>Meioneta rurestris</i>			Universal	Commonly found in a wide range of habitats.	0	1	0	0	0	0	1	0	0	0	0	0	0	0	0	0	0	0	0	0
010 ARANEAE (Spiders)	Linyphiidae (Money Spiders)	<i>Meioneta saxatilis s.s.</i>			Universal	Commonly found. Usually found in the ground layer of a range of habitats.	0	0	0	0	0	0	1	0	0	0	0	0	0	0	0	0	0	0	0	0
010 ARANEAE (Spiders)	Linyphiidae (Money Spiders)	<i>Micrargus herbigradus s.s.</i>			Universal	Commonly found. In litter in a variety of habitats.	0	0	0	0	1	0	1	0	0	0	0	0	0	0	0	0	0	0	1	0
010 ARANEAE (Spiders)	Linyphiidae (Money Spiders)	<i>Micrargus subaequalis</i>					0	1	0	0	0	0	0	0	0	0	0	0	0	0	0	0	0	0	0	0
010 ARANEAE (Spiders)	Linyphiidae (Money Spiders)	<i>Microlinyphia pusilla</i>			Widespread	Commonly found. In a wide range of habitats.	0	1	0	0	0	0	1	0	0	0	0	0	0	0	0	0	0	0	0	0
010 ARANEAE (Spiders)	Linyphiidae (Money Spiders)	<i>Microneta viaria</i>			Universal	Commonly found in vegetation litter in a wide variety of habitats.	0	0	0	0	1	0	0	0	0	1	0	0	0	0	0	0	0	0	0	0
010 ARANEAE (Spiders)	Linyphiidae (Money Spiders)	<i>Neriene clathrata</i>			Widespread	Commonly found. In a wide range of habitats.	0	0	0	1	0	0	0	0	0	0	0	0	0	0	0	0	0	0	0	0
010 ARANEAE (Spiders)	Linyphiidae (Money Spiders)	<i>Oedothorax apicatus</i>					0	1	0	0	0	0	0	0	0	0	0	0	0	0	0	0	0	0	0	0
010 ARANEAE (Spiders)	Linyphiidae (Money Spiders)	<i>Oedothorax fuscus</i>			Widespread	Commonly found. In a wide range of habitats.	0	1	0	0	0	0	0	0	0	0	0	0	0	0	0	0	0	0	0	0
010 ARANEAE (Spiders)	Linyphiidae (Money Spiders)	<i>Palliduphantes ericaeus</i>			Universal	Commonly found. Found in the ground layer of a variety of sites.	0	1	0	1	0	0	0	0	0	0	0	1	0	0	0	0	0	0	0	0
010 ARANEAE (Spiders)	Linyphiidae (Money Spiders)	<i>Panamomops sulcifrons</i>			Southern Widespread	Infrequently found and local. Usually found in the ground layer of cultivated land and grassland.	0	0	0	0	0	0	0	0	0	0	0	0	0	0	0	0	0	0	1	0

APPENDIX 1: Total Species List

Order	Family	Species	Cons Status	S41 (May 2014)	Distribution	Abundance	RU1 Saltmarsh	RU2 combined	RU3 combined	RU4 combined	RU5 Wood s of BDM	RU6 grassland s of Wood by BDM	RU7 combined	RU8 CTRL wetland	RU9 Botany Marshes west	RU10 Botany Marshes east	RU11 Manor Way	RU12 Craylands Pit	RU13 Sports Field	RU14 Bamber pit	RU15 Northfleet Landfill	RU16 A226 Triangle	RU17 CTRL Car Parks	RU18 CTRL car park D	RU19 North Springhead	RU20 A2 Corridor
010 ARANEAE (Spiders)	Linyphiidae (Money Spiders)	<i>Pelecopsis nemoralioides</i>			Universal	Local but may be frequent where found. Most records are from coastal habitats, especially dunes, but also known from short calcareous grassland.	0	0	0	0	0	0	1	0	0	0	0	0	0	0	0	0	0	0	0	0
010 ARANEAE (Spiders)	Linyphiidae (Money Spiders)	<i>Pelecopsis parallela</i>			Southern Widespread	Frequently found. It occurs in a wide range of habitats.	0	1	0	0	0	0	0	0	0	0	0	0	0	0	0	0	0	0	0	0
010 ARANEAE (Spiders)	Linyphiidae (Money Spiders)	<i>Pocadicnemis juncea</i>			Universal	Commonly found. In a variety of habitats.	0	1	0	0	0	0	1	0	0	0	0	1	0	1	0	0	0	0	1	0
010 ARANEAE (Spiders)	Linyphiidae (Money Spiders)	<i>Porrhomma pygmaeum</i>			Universal	Frequently found. In a wide range of habitats.	0	1	0	0	0	0	0	0	0	0	0	0	0	0	0	0	0	0	0	0
010 ARANEAE (Spiders)	Linyphiidae (Money Spiders)	<i>Praestigia duffeyi</i>	RDB 3 A UK BAP/s41 species	S41	Southern Restricted	Very local but can be abundant where found. Thames estuary - east coast to Suffolk? Saltmarsh zone?	1	0	0	0	0	0	0	0	0	0	0	0	0	0	0	0	0	0	0	0
010 ARANEAE (Spiders)	Linyphiidae (Money Spiders)	<i>Tenuiphantes flavipes</i>			Southern Widespread	Commonly found. At ground level in litter, moss and short vegetation in a range of habitats.	0	1	0	0	1	0	0	0	0	0	0	0	1	0	0	0	0	0	0	0
010 ARANEAE (Spiders)	Linyphiidae (Money Spiders)	<i>Tenuiphantes mengei</i>			Universal	Frequently found. Usually in the ground layer or field layer of a variety of habitats.	0	0	0	0	0	0	0	0	0	0	0	0	0	0	0	0	0	0	1	0
010 ARANEAE (Spiders)	Linyphiidae (Money Spiders)	<i>Tenuiphantes tenuis</i>			Universal	Very commonly found. Almost ubiquitous species found in a wide range of habitats.	0	1	0	0	1	0	1	1	0	1	0	1	0	1	0	0	0	1	1	0
010 ARANEAE (Spiders)	Linyphiidae (Money Spiders)	<i>Tenuiphantes zimmermanni</i>			Universal	Commonly found. In litter and on vegetation mainly in woodland but can be found in other habitats.	0	0	0	0	1	0	0	0	0	0	0	0	0	0	0	0	0	0	0	0
010 ARANEAE (Spiders)	Linyphiidae (Money Spiders)	<i>Walckenaeria acuminata</i>			Universal	Commonly found. In a wide range of habitats, usually at ground level.	0	1	0	0	0	0	0	0	0	0	0	0	0	0	0	0	0	0	0	0
010 ARANEAE (Spiders)	Linyphiidae (Money Spiders)	<i>Walckenaeria antica</i>			Southern Widespread	Commonly found. Widespread in a wide range of habitats.	0	1	0	0	0	0	1	0	0	0	0	0	0	1	0	0	0	0	1	0
010 ARANEAE (Spiders)	Linyphiidae (Money Spiders)	<i>Walckenaeria atrotibialis</i>			Universal	Local and infrequent., especially in the north. Found in the ground layer of most habitats.	0	0	0	1	0	0	0	0	0	0	0	0	0	0	0	0	0	0	0	0

APPENDIX 1: Total Species List

Order	Family	Species	Cons Status	S41 (May 2014)	Distribution	Abundance	RU1 Saltmarsh	RU2 combined	RU3 combined	RU4 combined	RU5 Wood s of BDM	RU6 grassland s of Wood by BDM	RU7 combined	RU8 CTRL wetland	RU9 Botany Marshes west	RU10 Botany Marshes east	RU11 Manor Way	RU12 Craylands Pit	RU13 Sports Field	RU14 Bamber pit	RU15 Northfleet Landfill	RU16 A226 Triangle	RU17 CTRL Car Parks	RU18 CTRL car park D	RU19 North Springhead	RU20 A2 Corridor
010 ARANEAE (Spiders)	Linyphiidae (Money Spiders)	<i>Walckenaeria nudipalpis</i>			Universal	Commonly found. Variety of damp habitats.	0	1	0	0	0	0	1	0	0	1	0	0	0	0	0	0	0	0	0	0
010 ARANEAE (Spiders)	Linyphiidae (Money Spiders)	<i>Walckenaeria unicornis</i>			Unknown	Data not available	0	0	0	0	0	0	0	0	0	1	0	0	0	0	0	0	0	0	0	0
010 ARANEAE (Spiders)	Linyphiidae (Money Spiders)	<i>Walckenaeria unicornis</i>			Universal	Infrequently found. Usually in ground layer of damp areas but from a wide range of habitats, not just wetland.																				
010 ARANEAE (Spiders)	Linyphiidae	<i>Meioneta simplicitarsis</i>	Nationally Scarce		Southern Restricted	Infrequently found. Dry, calcareous grassland, very damp meadows including coastal grazing marshes and sea cliffs. It is also recorded in old chalk pits and other post industrial sites.	0	1	0	0	0	0	0	0	0	0	0	0	0	0	0	0	0	0	0	0
010 ARANEAE (Spiders)	Liocranidae	<i>Agroeca inopina</i>			Southern Restricted		0	1	0	0	0	0	0	0	0	0	0	0	0	0	0	0	0	0	0	0
010 ARANEAE (Spiders)	Liocranidae	<i>Agroeca proxima</i>					0	1	0	0	0	0	0	0	0	0	0	0	0	0	0	0	0	0	0	0
010 ARANEAE (Spiders)	Liocranidae	<i>Phrurolithus festivus</i>			Southern Restricted	Frequently found. Usually seen running about on bare ground exposed to the sun, or under stones. An ant mimic and usually seen in the company of ants.	0	1	0	1	0	1	1	0	0	0	0	1	0	1	1	0	0	0	1	0
010 ARANEAE (Spiders)	Liocranidae	<i>Scotina celans</i>			Universal	Infrequently found and local, especially in the north. Found in the ground layer of woodland and heathland.	0	0	0	1	0	0	0	0	0	0	0	0	0	0	0	0	0	0	0	0
010 ARANEAE (Spiders)	Lycosidae	<i>Pardosa agricola</i>			Universal	Frequently found. Areas of bare or sparsely vegetated ground where the spider is usually found.	0	1	0	0	0	0	0	0	0	0	0	0	0	0	0	0	0	0	0	0
010 ARANEAE (Spiders)	Lycosidae (Wolf Spiders)	<i>Alopecosa pulverulenta</i>			Universal	Commonly found. At ground level in short vegetation in grasslands and heathlands.	0	1	0	1	0	0	1	1	0	1	0	1	0	1	0	0	0	0	1	0

APPENDIX 1: Total Species List

Order	Family	Species	Cons Status	S41 (May 2014)	Distribution	Abundance	RU1 Saltmarsh	RU2 combined	RU3 combined	RU4 combined	RU5 Wood s of BDM	RU6 grassland s of Wood by BDM	RU7 combined	RU8 CTRL wetland	RU9 Botany Marshes west	RU10 Botany Marshes east	RU11 Manor Way	RU12 Craylands Pit	RU13 Sports Field	RU14 Bamber pit	RU15 Northfleet Landfill	RU16 A226 Triangle	RU17 CTRL Car Parks	RU18 CTRL car park D	RU19 North Springhead	RU20 A2 Corridor
010 ARANEAE (Spiders)	Lycosidae (Wolf Spiders)	<i>Arctosa fulvolineata</i>	RDB 3 UK BAP	S41	Southern Restricted	Locally frequently found. Confined to a few coastal sites, almost always saltmarshes, from the Solent to Suffolk.	1	0	0	0	0	0	0	0	0	0	0	0	0	0	0	0	0	0	0	0
010 ARANEAE (Spiders)	Lycosidae (Wolf Spiders)	<i>Arctosa leopardus</i>			Universal	Commonly found. Associated with marshy vegetation within a variety of habitats, particularly areas that are seasonally flooded. It is diurnal and hunts on bare ground and amongst low marshy vegetation and makes a silken retreat amongst low vegetation.	0	0	0	0	0	0	1	0	0	0	0	0	0	1	0	0	0	1	0	0
010 ARANEAE (Spiders)	Lycosidae (Wolf Spiders)	<i>Pardosa agrestis</i>	Nationally Scarce		Universal	Commonly found. On bare or disturbed soils.	0	1	0	0	0	0	1	0	0	0	0	1	0	0	0	0	0	0	0	0
010 ARANEAE (Spiders)	Lycosidae (Wolf Spiders)	<i>Pardosa amentata</i>			Universal	Commonly found. Associated with humid areas in open situations.	0	0	0	0	0	0	0	0	0	0	0	1	0	1	0	0	0	0	0	0
010 ARANEAE (Spiders)	Lycosidae (Wolf Spiders)	<i>Pardosa hortensis</i>			Southern Restricted	Frequently found. In open sparsely vegetated habitats such as heathland, waste ground and cliffs.	0	1	0	0	0	1	1	0	0	0	1	1	0	1	0	0	0	0	0	0
010 ARANEAE (Spiders)	Lycosidae (Wolf Spiders)	<i>Pardosa nigriceps</i>			Universal	Commonly found in a range of habitats, usually higher up in vegetation than other wolf spiders.	0	1	0	1	0	0	1	1	0	1	0	1	0	1	0	0	0	1	0	0
010 ARANEAE (Spiders)	Lycosidae (Wolf Spiders)	<i>Pardosa palustris</i>			Southern Widespread	Commonly found. On sparsely vegetated areas in heathland, grassland and other habitats.	0	1	0	0	0	0	0	0	0	0	0	0	0	0	0	0	0	0	0	0
010 ARANEAE (Spiders)	Lycosidae (Wolf Spiders)	<i>Pardosa prativaga</i>			Southern Widespread	Commonly found. Widespread in southern Britain in a wide range of habitats.	1	1	0	1	0	0	1	1	0	1	0	0	0	1	0	0	0	0	0	0
010 ARANEAE (Spiders)	Lycosidae (Wolf Spiders)	<i>Pardosa pullata</i>			Universal	Commonly found. At ground level in a wide range of habitats.	0	0	0	1	0	0	1	0	0	0	0	1	0	1	0	0	0	0	1	0

APPENDIX 1: Total Species List

Order	Family	Species	Cons Status	S41 (May 2014)	Distribution	Abundance	RU1 Saltmarsh	RU2 combined	RU3 combined	RU4 combined	RU5 Woods of BDM	RU6 grasslands of Wood by BDM	RU7 combined	RU8 CTRL wetland	RU9 Botany Marshes west	RU10 Botany Marshes east	RU11 Manor Way	RU12 Craylands Pit	RU13 Sports Field	RU14 Bamber pit	RU15 Northfleet Landfill	RU16 A226 Triangle	RU17 CTRL Car Parks	RU18 CTRL car park D	RU19 North Springhead	RU20 A2 Corridor
010 ARANEAE (Spiders)	Lycosidae (Wolf Spiders)	<i>Pardosa purbeckensis</i>			Universal	Frequently found, but local. A coastal species of saltmarsh and inter tidal mud.	1	0	0	0	0	0	0	0	0	0	0	0	0	0	0	0	0	0	0	0
010 ARANEAE (Spiders)	Lycosidae (Wolf Spiders)	<i>Pirata hygrophilus</i>			Southern Widespread	Frequently found. Among low vegetation in marshy places.	0	0	0	0	0	0	0	0	0	1	0	0	0	0	0	0	0	0	0	0
010 ARANEAE (Spiders)	Lycosidae (Wolf Spiders)	<i>Pirata piraticus</i>			Universal	Commonly found amongst low vegetation and at ground level in wetland habitats.	0	0	0	0	0	0	1	1	0	1	0	0	0	1	0	0	0	0	0	0
010 ARANEAE (Spiders)	Lycosidae (Wolf Spiders)	<i>Trochosa ruricola</i>			Universal	Commonly found. Widespread in the south but becoming very local and confined to lowlands in the north. A ground layer species often found in damper microsites within open habitats.	0	1	0	1	0	0	0	1	0	0	0	1	0	0	0	0	0	1	0	0
010 ARANEAE (Spiders)	Lycosidae (Wolf Spiders)	<i>Trochosa terricola</i>			Universal	Commonly found. At ground level in a wide range of habitats.	0	1	0	1	0	0	1	0	0	1	0	1	0	1	0	0	0	0	1	0
010 ARANEAE (Spiders)	Nesticidae	<i>Nesticus cellulanus</i>			Universal	Infrequently found, perhaps because it is subterranean. In damp, subterranean microsites including caves and mines but also under man-hole covers, in hollow trees and under thick layers of moist litter in woodland and in wetlands.	0	1	0	0	0	0	0	0	0	0	0	0	0	0	0	0	0	0	0	0
010 ARANEAE (Spiders)	Philodromidae	<i>Philodromus albidus</i>	Nationally Scarce		Southern Widespread	Locally frequently found. Usually found on the lower branches of oak on woodland edge and in hedgerows.	0	0	0	0	0	0	1	0	0	0	0	1	0	0	0	0	0	1	0	0
010 ARANEAE (Spiders)	Philodromidae	<i>Philodromus aureolus</i>			Southern Widespread	Commonly found. On scrub, heather and the lower branches of trees in woodland and other scrubby habitats.	1	0	0	0	0	0	0	0	0	0	0	0	0	0	0	0	0	0	0	0

APPENDIX 1: Total Species List

Order	Family	Species	Cons Status	S41 (May 2014)	Distribution	Abundance	RU1 Saltmarsh	RU2 combined	RU3 combined	RU4 combined	RU5 Woods of BDM	RU6 grasslands of Wood by BDM	RU7 combined	RU8 CTRL wetland	RU9 Botany Marshes west	RU10 Botany Marshes east	RU11 Manor Way	RU12 Craylands Pit	RU13 Sports Field	RU14 Bamber pit	RU15 Northfleet Landfill	RU16 A226 Triangle	RU17 CTRL Car Parks	RU18 CTRL car park D	RU19 North Springhead	RU20 A2 Corridor
010 ARANEAE (Spiders)	Philodromidae	<i>Philodromus cespitum</i>			Southern Widespread	Commonly found. On scrub, heather and the lower branches of trees in woodland and other scrubby habitats.	1	0	0	1	0	1	1	0	0	0	0	0	0	1	0	1	1	1	1	0
010 ARANEAE (Spiders)	Philodromidae	<i>Tibellus oblongus</i>			Southern Widespread	Commonly found in habitats with tall grassy vegetation.	1	0	0	0	0	0	1	0	0	0	0	1	0	1	0	0	0	1	1	0
010 ARANEAE (Spiders)	Pisauridae	<i>Pisaura mirabilis</i>			Southern Widespread	Commonly found. Found in habitats with tall grassy vegetation.	1	1	0	0	0	1	1	0	0	1	0	1	1	1	0	1	0	0	1	0
010 ARANEAE (Spiders)	Salticidae	<i>Sitticus distinguendus</i>	Section 41	S41	Southern Restricted	Rarely found. sparsely vegetated areas on fine flue ash and clinker, free draining substrates similar to the grey dune habitat it occurs in on the near continent. Elsewhere in Europe it has been collected from a wider range of habitats including saltmarsh, scree and steppe.	0	1	0	0	0	0	0	0	0	0	0	0	0	0	0	0	0	0	0	0
010 ARANEAE (Spiders)	Salticidae (Jumping Spiders)	<i>Euophrys frontalis</i>			Southern Widespread	Commonly found, in a wide variety of habitats at ground level.	0	1	0	0	0	1	1	0	0	0	0	1	0	1	0	0	0	0	1	0
010 ARANEAE (Spiders)	Salticidae (Jumping Spiders)	<i>Heliophanus cupreus</i>			Southern Restricted	Frequently found, but local. On vegetation and at ground level in a wide range of habitats.	0	1	0	0	0	1	1	0	0	1	0	0	0	1	0	1	0	0	1	0
010 ARANEAE (Spiders)	Salticidae (Jumping Spiders)	<i>Heliophanus flavipes</i>			Southern Widespread	Frequently found, but local. Found on vegetation and at ground level in a wide range of habitats.	0	1	0	0	0	1	1	0	0	0	0	1	0	1	0	0	0	1	1	1
010 ARANEAE (Spiders)	Salticidae (Jumping Spiders)	<i>Salticus scenicus</i>			Southern Widespread	Very commonly found. On walls and stones, exposed tree trunks in sun.	0	1	0	0	0	0	0	0	0	0	0	0	0	1	0	1	0	0	0	0

APPENDIX 1: Total Species List

Order	Family	Species	Cons Status	S41 (May 2014)	Distribution	Abundance	RU1 Saltmarsh	RU2 combined	RU3 combined	RU4 combined	RU5 Wood s of BDM	RU6 grasslands of Wood by BDM	RU7 combined	RU8 CTRL wetland	RU9 Botany Marshes west	RU10 Botany Marshes east	RU11 Manor Way	RU12 Craylands Pit	RU13 Sports Field	RU14 Bamber pit	RU15 Northfleet Landfill	RU16 A226 Triangle	RU17 CTRL Car Parks	RU18 CTRL car park D	RU19 North Springhead	RU20 A2 Corridor	
010 ARANEAE (Spiders)	Salticidae (Jumping Spiders)	<i>Sibianor aurocinctus</i>	Nationally Scarce		Southern Restricted	Infrequently found and local. Most records coming from the Thames basin. Does not seem to be associated with any particular habitat but does require warm, dry sparsely vegetated areas.	0	1	0	0	0	1	1	0	0	0	0	0	0	1	0	0	0	0	0	1	0
010 ARANEAE (Spiders)	Salticidae (Jumping Spiders)	<i>Synageles venator</i>	Nationally Scarce		Southern Restricted	Infrequently found. Typical of sand dunes but also known from brownfield sites and a few fens. Usually found with ants.	0	1	0	0	0	0	0	0	0	1	0	0	0	0	0	0	0	0	0	0	0
010 ARANEAE (Spiders)	Salticidae (Jumping Spiders)	<i>Talavera aequipes</i>			Southern Widespread	Frequently found but local. In warm, open sunny habitats such as cliffs, waste ground and stony banks.	0	1	0	0	0	0	1	0	0	0	0	0	0	0	0	0	0	0	0	0	0
010 ARANEAE (Spiders)	Tetragnathidae	<i>Metellina mendei</i>			Universal	Commonly found. Widespread in almost all habitats.	0	0	0	0	0	0	0	0	0	0	0	1	0	0	0	0	0	0	0	0	0
010 ARANEAE (Spiders)	Tetragnathidae	<i>Metellina segmentata</i>			Universal	Commonly found in almost all habitats.	0	0	0	0	0	0	1	0	0	0	0	1	0	0	0	0	0	0	0	1	0
010 ARANEAE (Spiders)	Tetragnathidae	<i>Pachygnatha clercki</i>			Universal	Commonly found. Widespread in a wide range of damp habitats at ground level or in short vegetation.	1	0	0	0	0	0	0	0	0	0	0	0	0	0	0	0	0	0	0	0	0
010 ARANEAE (Spiders)	Tetragnathidae	<i>Pachygnatha degeeri</i>			Universal	Commonly found. Widespread in a wide range of habitats at ground level or in short vegetation.	0	1	0	0	0	0	1	0	0	0	0	1	0	0	0	0	0	0	0	0	0
010 ARANEAE (Spiders)	Tetragnathidae	<i>Tetragnatha extensa</i>			Universal	Commonly found. Widespread in a wide range of damp habitats in tall vegetation.	1	1	0	1	0	1	1	0	0	0	0	1	0	0	1	0	0	1	1	0	0
010 ARANEAE (Spiders)	Tetragnathidae	<i>Tetragnatha montana</i>			Universal	Commonly found. Widespread in a wide range of habitats in tall vegetation. Not as closely associated with water as T.extensa.	0	0	0	0	0	0	1	0	0	1	0	1	1	0	0	0	0	0	1	0	0

APPENDIX 1: Total Species List

Order	Family	Species	Cons Status	S41 (May 2014)	Distribution	Abundance	RU1 Saltmarsh	RU2 combined	RU3 combined	RU4 combined	RU5 Woods of BDM	RU6 grasslands of Wood by BDM	RU7 combined	RU8 CTRL wetland	RU9 Botany Marshes west	RU10 Botany Marshes east	RU11 Manor Way	RU12 Craylands Pit	RU13 Sports Field	RU14 Bamber pit	RU15 Northfleet Landfill	RU16 A226 Triangle	RU17 CTRL Car Parks	RU18 CTRL car park D	RU19 North Springhead	RU20 A2 Corridor	
010 ARANEAE (Spiders)	Theridiidae	<i>Kochiura aulica</i>	Nationally Scarce		Southern Restricted	Infrequently found unless searched for by hand in semi-natural habitat. Typically constructs webs on gorse so characteristic of lowland heath and dry grassland. Also occurs on post-industrial sites where it may construct webs in short vegetation (<30cm) and is found more frequently here as it can be collected by sweeping.	0	0	0	0	0	0	1	0	0	0	0	0	0	0	0	0	0	0	0	0	0
010 ARANEAE (Spiders)	Theridiidae	<i>Phylloneta impressa</i>			Universal	Frequent in central southern England, but infrequent and even rare further to west, north and east. Found in wide range of mainly open habitats where webs may be constructed in the field layer, on shrubs and in the canopy.	0	0	0	0	0	0	1	0	0	1	0	0	0	0	0	0	0	0	0	0	0
010 ARANEAE (Spiders)	Theridiidae	<i>Phylloneta sisypbia</i>			Universal	Common in Wales and southern England, increasingly scattered and infrequent in northern England and Scotland. Found in wide range of mainly open habitats where webs may be constructed in the field layer, on shrubs and in the canopy.	0	0	0	0	0	0	1	0	0	0	0	1	0	0	1	0	0	0	1	0	0
010 ARANEAE (Spiders)	Theridiidae (Comb-foot Spiders)	<i>Anelosimus vittatus</i>			Southern Widespread	Commonly found. Widespread in southern Britain, rare in the north. Found on the lower branches of trees and on scrub.	0	0	0	0	0	0	1	0	0	1	0	0	1	1	0	0	0	0	1	0	0
010 ARANEAE (Spiders)	Theridiidae (Comb-foot Spiders)	<i>Enoplognatha latimana</i>			Southern Widespread	Commonly found. Amongst tall vegetation in open sunny habitats.	0	1	0	0	0	1	1	0	1	0	0	1	0	1	1	1	0	1	1	1	0

APPENDIX 1: Total Species List

Order	Family	Species	Cons Status	S41 (May 2014)	Distribution	Abundance	RU1 Saltmarsh	RU2 combined	RU3 combined	RU4 combined	RU5 Wood s of BDM	RU6 grassland s of Wood by BDM	RU7 combined	RU8 CTRL wetland	RU9 Botany Marshes west	RU10 Botany Marshes east	RU11 Manor Way	RU12 Craylands Pit	RU13 Sports Field	RU14 Bamber pit	RU15 Northfleet Landfill	RU16 A226 Triangle	RU17 CTRL Car Parks	RU18 CTRL car park D	RU19 North Springhead	RU20 A2 Corridor
010 ARANEAE (Spiders)	Theridiidae (Comb-foot Spiders)	<i>Enoplognatha ovata s.s.</i>			Universal	Commonly found. Widespread in a wide range of habitats.	0	0	0	0	0	0	0	0	0	0	0	0	0	1	0	1	0	0	0	1
010 ARANEAE (Spiders)	Theridiidae (Comb-foot Spiders)	<i>Enoplognatha thoracica</i>			Universal	Commonly found. Under stones and in leaf litter.	0	0	0	0	0	0	1	0	0	0	0	0	0	1	0	0	0	0	1	0
010 ARANEAE (Spiders)	Theridiidae (Comb-foot Spiders)	<i>Episinus angulatus</i>			Southern Widespread	Infrequently found. Amongst tall vegetation in a wide range of habitats.	0	0	0	1	0	0	1	0	0	0	0	0	0	0	0	0	0	0	0	0
010 ARANEAE (Spiders)	Theridiidae (Comb-foot Spiders)	<i>Neottiura bimaculata</i>			Southern Widespread	Commonly found. Found in a wide range of habitats amongst tall vegetation and scrub.	0	0	0	0	0	0	1	0	0	0	0	0	0	1	0	0	0	0	0	0
010 ARANEAE (Spiders)	Theridiidae (Comb-foot Spiders)	<i>Paidiscura pallens</i>			Southern Widespread	Commonly found. Widespread on tall vegetation, scrub and the lower branches of trees.	0	0	0	0	0	0	1	0	0	0	0	0	0	0	0	0	0	0	0	0
010 ARANEAE (Spiders)	Theridiidae (Comb-foot Spiders)	<i>Pholcomma gibbum</i>			Southern Widespread	Commonly found. At ground level amongst short vegetation.	0	1	0	0	0	0	0	0	0	0	0	0	0	0	0	0	0	0	0	0
010 ARANEAE (Spiders)	Theridiidae (Comb-foot Spiders)	<i>Robertus lividus</i>			Universal	Commonly found. Ground living species in a variety of habitats.	0	1	0	0	0	0	0	0	0	0	0	0	0	0	0	0	0	0	0	0
010 ARANEAE (Spiders)	Theridiidae (Comb-foot Spiders)	<i>Simitidion simile</i>			Southern Restricted	Locally frequently found. Not restricted to heathland but is most common on southern heathland where it can be abundant on heather and gorse.	0	0	0	0	0	0	1	0	0	0	0	1	0	1	0	0	0	0	1	0
010 ARANEAE (Spiders)	Theridiidae (Comb-foot Spiders)	<i>Theridion pictum</i>			Southern Widespread	Frequently found. Tall vegetation and scrub.	0	0	0	0	0	0	1	0	0	0	0	0	0	0	0	0	0	0	0	0
010 ARANEAE (Spiders)	Thomisidae	<i>Misumena vatia</i>			Southern Widespread	Locally commonly found. Mainly found in tall vegetation and scrub in the scrub/grassland interface.	0	0	0	0	0	0	0	0	0	1	0	0	0	0	1	0	0	0	1	1
010 ARANEAE (Spiders)	Thomisidae	<i>Ozyptila brevipes</i>			Southern Restricted	Infrequently found. Local. Among patchy short vegetation or under stones.	0	0	0	0	0	0	0	0	0	1	0	0	0	0	0	0	0	0	0	0
010 ARANEAE (Spiders)	Thomisidae	<i>Ozyptila praticola</i>			Southern Widespread	Commonly found. In vegetation litter in a variety of habitats.	0	0	0	0	0	0	0	0	0	1	0	0	0	0	0	0	0	0	0	0

APPENDIX 1: Total Species List

Order	Family	Species	Cons Status	S41 (May 2014)	Distribution	Abundance	RU1 Saltmarsh	RU2 combined	RU3 combined	RU4 combined	RU5 Wood s of BDM	RU6 grassland s of Wood by BDM	RU7 combined	RU8 CTRL wetland	RU9 Botany Marshes west	RU10 Botany Marshes east	RU11 Manor Way	RU12 Craylands Pit	RU13 Sports Field	RU14 Bamber pit	RU15 Northfleet Landfill	RU16 A226 Triangle	RU17 CTRL Car Parks	RU18 CTRL car park D	RU19 North Springhead	RU20 A2 Corridor
010 ARANEAE (Spiders)	Thomisidae	<i>Ozyptila sanctuaria</i>			Southern Restricted	Infrequently found. Among low vegetation or under stones.	0	1	0	0	0	0	1	0	0	0	0	0	0	0	0	0	0	0	0	0
010 ARANEAE (Spiders)	Thomisidae	<i>Ozyptila simplex</i>			Southern Restricted	Locally frequently found. Most records are from coastal habitats, especially dunes and grassland, but also known from inland grassland.	0	1	0	1	0	0	1	0	0	0	0	1	0	0	0	0	0	1	1	0
010 ARANEAE (Spiders)	Thomisidae	<i>Ozyptila trux</i>			Universal	Commonly found. In low vegetation and plant detrius	0	1	0	0	0	0	0	0	0	0	0	0	0	0	0	0	0	0	0	0
010 ARANEAE (Spiders)	Thomisidae	<i>Xysticus cristatus</i>			Universal	Commonly found. Widespread throughout Britain in sunny situations in a wide range of habitats.	1	0	0	0	0	1	1	0	0	0	0	1	0	1	1	0	1	1	1	0
010 ARANEAE (Spiders)	Thomisidae	<i>Xysticus kochi</i>			Universal	Frequently found, but local Amongst short vegetation in warm, dry habitats.	0	0	0	0	0	0	1	0	0	0	0	1	0	0	1	0	0	0	0	0
010 ARANEAE (Spiders)	Zodariidae	<i>Zodarion italicum</i>			Southern Restricted	Locally commonly found, especially in the Thames corridor. In early successional habitat with high insolation, high summer temperatures and mild winters.	0	1	0	1	0	0	1	0	0	0	0	1	0	1	0	0	0	0	0	0
010 ARANEAE (Spiders)	Zoridae	<i>Zora spinimana</i>			Southern Widespread	Commonly found. In open habitats at ground level and in plant debris.	0	1	0	1	0	0	0	0	0	1	0	0	0	0	0	0	0	0	0	0
020 OPILIONES (Harvestmen)	Leiobunidae	<i>Dicranopalpus ramosus</i>			Southern Restricted	Frequently found, but local. On tall vegetation and scrub.	0	0	0	0	0	0	0	0	0	0	0	0	0	0	0	0	0	1	0	
020 OPILIONES (Harvestmen)	Leiobunidae	<i>Leiobunum rotundum</i>			Southern Widespread	Commonly found. On tall vegetation and heather.	0	0	0	0	0	0	0	0	0	0	0	0	0	0	0	0	0	1	0	
020 OPILIONES (Harvestmen)	Nemastomatidae	<i>Mitostoma chrysmelas</i>			Universal	Infrequently found. Under stones and in litter.	0	1	0	1	0	0	0	0	0	0	0	0	0	0	0	0	0	0	0	0
020 OPILIONES (Harvestmen)	Nemastomatidae	<i>Nemastoma bimaculatum</i>			Universal.	Very commonly found.	0	1	0	0	1	0	0	1	0	1	0	1	1	0	0	0	0	0	0	0
020 OPILIONES (Harvestmen)	Phalangidae	<i>Lophopilio palpinalis</i>			Universal	Commonly found. In the ground layer of woodland.	0	1	0	0	1	0	0	0	0	1	0	0	0	1	0	0	0	0	0	0
020 OPILIONES (Harvestmen)	Phalangidae	<i>Odiellus spinosus</i>			Southern Widespread	Commonly found. In a variety of habitats	0	1	0	0	0	0	0	0	0	0	0	1	0	0	0	0	0	0	0	0
020 OPILIONES (Harvestmen)	Phalangidae	<i>Oligolophus tridens</i>			Universal	Commonly found.	0	1	0	0	0	0	0	0	0	0	0	0	0	0	0	0	0	0	0	0

APPENDIX 1: Total Species List

Order	Family	Species	Cons Status	S41 (May 2014)	Distribution	Abundance	RU1 Saltmarsh	RU2 combined	RU3 combined	RU4 combined	RU5 Wood s of BDM	RU6 grasslands of Wood by BDM	RU7 combined	RU8 CTRL wetland	RU9 Botany Marshes west	RU10 Botany Marshes east	RU11 Manor Way	RU12 Craylands Pit	RU13 Sports Field	RU14 Bamber pit	RU15 Northfleet Landfill	RU16 A226 Triangle	RU17 CTRL Car Parks	RU18 CTRL car park D	RU19 North Springhead	RU20 A2 Corridor
020 OPILIONES (Harvestmen)	Phalangidae	<i>Opilio canestrinii</i>			Universal	Commonly found, but very local. A recent colonist. A synanthropic species often found in the canopy or shrub layer.	0	0	0	0	0	0	0	0	0	0	0	0	0	0	0	0	0	0	1	0
020 OPILIONES (Harvestmen)	Phalangidae	<i>Opilio parietinus</i>				Frequently found. appears to be declining. In a range of habitats but probably most often recorded in synanthropic sites. There are concerns that the recently arrived <i>O. canestrinii</i> may displace it, especially in urban habitats, as this has occurred in continental Europe.	0	1	0	0	0	0	0	0	0	0	0	0	0	0	0	0	0	0	0	0
020 OPILIONES (Harvestmen)	Phalangidae	<i>Opilio saxatilis</i>			Universal	Frequently found. In the ground layer of most habitats.	0	1	0	1	0	0	0	0	0	0	0	0	0	0	0	0	0	0	0	0
020 OPILIONES (Harvestmen)	Phalangidae	<i>Phalangium opilio</i>			Universal	Commonly found. Tall vegetation, heather	0	1	0	0	0	0	1	0	0	0	0	1	0	1	0	0	0	0	1	0
020 OPILIONES (Harvestmen)	Phalangidae	<i>Platybunus triangularis</i>			Universal	Commonly found.	0	1	0	1	1	0	1	0	0	1	0	1	0	1	0	0	0	0	1	0
020 OPILIONES (Harvestmen)	Sclerosomatidae	<i>Homalenotus quadridentatus</i>			Southern Restricted	Frequently found. A predominately southern species associated with warm grasslands.	0	0	0	0	0	0	0	0	0	1	0	0	0	1	0	0	0	0	0	0
020 OPILIONES (Harvestmen)	Trogulidae	<i>Anelasmacephalus cambridgei</i>			Southern Widespread	Frequently found but often overlooked. Usually in ground layer of grassland or woodland.	0	0	0	1	1	0	1	1	0	1	0	0	0	1	0	0	0	0	0	0
030 PSEUDOSCORPIONES (Pseudoscorpions)	Chthoniidae	<i>Chthonius ischnocheles</i>			Southern Widespread	Commonly found. Apparently local, but this may well be a recording effect as finding Pseudoscorpions needs its own technique.	0	1	0	0	1	0	0	1	0	0	0	0	0	1	0	0	0	0	1	0
030 PSEUDOSCORPIONES (Pseudoscorpions)	Neobisiidae	<i>Neobisium carcinoides</i>			Universal	Commonly found. Litter under molinia in damp places .	0	1	0	0	0	0	0	0	0	0	0	0	0	0	0	0	0	0	0	0

APPENDIX 1: Total Species List

Order	Family	Species	Cons Status	S41 (May 2014)	Distribution	Abundance	RU1 Saltmarsh	RU2 combined	RU3 combined	RU4 combined	RU5 Wood s of BDM	RU6 grassland s of Wood by BDM	RU7 combined	RU8 CTRL wetland	RU9 Botany Marshes west	RU10 Botany Marshes east	RU11 Manor Way	RU12 Craylands Pit	RU13 Sports Field	RU14 Bamber pit	RU15 Northfleet Landfill	RU16 A226 Triangle	RU17 CTRL Car Parks	RU18 CTRL car park D	RU19 North Springhead	RU20 A2 Corridor
040 ODONATA (Damsel and Dragonflies)	Aeshnidae (Hawker Dragonflies)	<i>Aeshna cyanea</i>			Universal	Commonly found in the south, but scarcer towards the north. Breeds in still waters of various sizes, including garden ponds. Possibly associated with open woodland conditions.	0	1	0	0	0	0	0	0	0	1	0	0	0	0	0	0	0	0	0	0
040 ODONATA (Damsel and Dragonflies)	Aeshnidae (Hawker Dragonflies)	<i>Aeshna grandis</i>			Southern Widespread	Brown Hawker Dragonfly. Commonly found. The larvae breed in static and slow-flowing water, and the adults often occur away from the breeding sites.	0	0	0	0	0	0	0	1	0	0	0	0	0	1	0	0	0	0	0	0
040 ODONATA (Damsel and Dragonflies)	Aeshnidae (Hawker Dragonflies)	<i>Aeshna mixta</i>			Southern Widespread	Frequently found. Associated with well-vegetated, still water bodies.	0	1	0	0	0	1	0	0	0	1	1	1	0	1	0	0	0	0	0	0
040 ODONATA (Damsel and Dragonflies)	Aeshnidae (Hawker Dragonflies)	<i>Anax imperator</i>			Southern Restricted	Emperor Dragonfly. Frequently found. A species of open ponds with submerged vegetation.	0	1	1	0	0	1	1	1	0	0	0	1	1	1	0	0	0	1	0	0
040 ODONATA (Damsel and Dragonflies)	Aeshnidae (Hawker Dragonflies)	<i>Brachytron pratense</i>			Universal	Uncommonly found, but becoming more widespread and frequent. Associated with tall emergent vegetation at the edges of still water	0	0	0	0	0	1	1	0	0	0	0	0	0	0	0	0	0	0	0	0
040 ODONATA (Damsel and Dragonflies)	Coenagrionidae (Damselflies)	<i>Coenagrion puella</i>			Universal	Commonly found. It breeds in still or slow-flowing water of ponds, ditches and canals. Very local in lowland Scotland.	0	0	1	1	0	1	1	1	0	1	0	0	0	1	0	0	0	0	1	0
040 ODONATA (Damsel and Dragonflies)	Coenagrionidae (Damselflies)	<i>Enallagma cyathigerum</i>			Universal	Common Blue Damselfly. Commonly found. Breeds in a variety of open waters.	0	1	0	1	1	1	1	1	1	1	1	1	1	1	1	1	1	1	1	1
040 ODONATA (Damsel and Dragonflies)	Coenagrionidae (Damselflies)	<i>Ischnura elegans</i>			Universal	Blue-tailed Damselfly. Commonly found. A very adaptable species as a larva.	0	1	1	1	1	1	1	1	0	1	0	1	1	1	0	1	0	0	0	0

APPENDIX 1: Total Species List

Order	Family	Species	Cons Status	S41 (May 2014)	Distribution	Abundance	RU1 Saltmarsh	RU2 combined	RU3 combined	RU4 combined	RU5 Woods of BDM	RU6 grasslands of Wood by BDM	RU7 combined	RU8 CTRL wetland	RU9 Botany Marshes west	RU10 Botany Marshes east	RU11 Manor Way	RU12 Craylands Pit	RU13 Sports Field	RU14 Bamber pit	RU15 Northfleet Landfill	RU16 A226 Triangle	RU17 CTRL Car Parks	RU18 CTRL car park D	RU19 North Springhead	RU20 A2 Corridor
040 ODONATA (Damsel and Dragonflies)	Coenagrionidae (Damselflies)	<i>Pyrrhosoma nymphula</i>			Universal	Large Red Damselfly. Commonly found. Breeds in all types of still and flowing water and is tolerant of acidic, slightly brackish and mildly polluted conditions.	0	0	0	0	1	1	1	0	0	0	0	0	0	1	0	1	0	0	0	0
040 ODONATA (Damsel and Dragonflies)	Lestidae	<i>Lestes viridis</i>			Southern Restricted	Willow Emerald Damselfly. Frequently found. A recent colonist which is well established in East Anglia and the north Kent marshes.	0	0	0	0	0	0	1	0	0	0	0	0	0	0	0	0	0	0	0	0
040 ODONATA (Damsel and Dragonflies)	Libellulidae (Darter Dragonflies)	<i>Libellula depressa</i>			Southern Widespread	Broad-bodied Chaser Dragonfly. Commonly found. Associated with still water bodies with aquatic vegetation. Often an early colonist of new ponds.	0	0	0	0	0	0	0	0	0	1	0	0	0	0	0	0	0	0	0	0
040 ODONATA (Damsel and Dragonflies)	Libellulidae (Darter Dragonflies)	<i>Libellula quadrimaculata</i>			Universal	Four-spotted Chaser Dragonfly. Commonly found. Uses a variety of water-bodies.	0	0	0	0	0	0	0	0	0	0	0	0	0	0	0	0	0	0	1	0
040 ODONATA (Damsel and Dragonflies)	Libellulidae (Darter Dragonflies)	<i>Orthetrum cancellatum</i>			Southern Restricted	Black-tailed Skimmer. Frequently found. Associated with open, still waterbodies, which may be brackish.	0	0	0	0	0	0	1	0	0	0	1	1	0	1	0	1	0	0	0	0
040 ODONATA (Damsel and Dragonflies)	Libellulidae (Darter Dragonflies)	<i>Sympetrum sanguineum</i>	Nationally Scarce		Southern Widespread	Ruddy Darter. Frequently found, but local. Currently increasing in frequency and range. It breeds in ponds and ditches with luxuriant vegetation.	0	1	0	1	1	1	1	1	1	0	1	0	1	0	0	0	0	0	0	0
040 ODONATA (Damsel and Dragonflies)	Libellulidae (Darter Dragonflies)	<i>Sympetrum striolatum</i>			Universal	Common Darter Dragonfly. Abundantly found. Associated with a range of still and slowly-flowing water bodies.	0	1	1	1	0	0	1	1	0	1	1	1	0	1	0	1	0	0	1	0

APPENDIX 1: Total Species List

Order	Family	Species	Cons Status	S41 (May 2014)	Distribution	Abundance	RU1 Saltmarsh	RU2 combined	RU3 combined	RU4 combined	RU5 Wood s of BDM	RU6 grassland s of Wood by BDM	RU7 combined	RU8 CTRL wetland	RU9 Botany Marshes west	RU10 Botany Marshes east	RU11 Manor Way	RU12 Craylands Pit	RU13 Sports Field	RU14 Bamber pit	RU15 Northfleet Landfill	RU16 A226 Triangle	RU17 CTRL Car Parks	RU18 CTRL car park D	RU19 North Springhead	RU20 A2 Corridor
050 Ephemeroptera	Baetidae	<i>Cloeon dipterum</i>			Universal	Commonly found. The larvae develop in slow-flowing or still water bodies.	0	0	0	0	1	0	1	0	0	0	0	0	0	0	0	0	0	0	1	0
060 ORTHOPTERA (Crickets and Grasshoppers)	Acrididae (Grasshoppers)	<i>Chorthippus albomarginatus</i>			Southern Restricted	Lesser Marsh Grasshopper. Locally common in wet grasslands in southern and midland England. Tends to be coastal.	0	1	1	1	0	0	1	0	1	1	0	0	1	1	1	1	1	1	1	1
060 ORTHOPTERA (Crickets and Grasshoppers)	Acrididae (Grasshoppers)	<i>Chorthippus brunneus</i>			Universal	Field Grasshopper. Commonly found. A ready coloniser of disturbed areas with a sparse vegetation.	0	1	1	1	0	1	1	1	0	1	1	1	1	1	1	1	1	1	1	1
060 ORTHOPTERA (Crickets and Grasshoppers)	Acrididae (Grasshoppers)	<i>Chorthippus parallelus</i>			Universal	Meadow Grasshopper. Commonly found in a variety of grassy habitats.	0	1	1	1	0	0	1	1	1	1	0	1	1	1	1	1	1	1	1	1
060 ORTHOPTERA (Crickets and Grasshoppers)	Acrididae (Grasshoppers)	<i>Omocestus viridulus</i>			Universal	Common Green Grasshopper. Commonly found. Long grass in moister situations.	0	1	0	1	0	0	1	1	0	0	0	0	0	0	1	0	1	1	0	0
060 ORTHOPTERA (Crickets and Grasshoppers)	Tetrigidae (Groundhoppers)	<i>Tetrix subulata</i>			Southern Widespread	Slender Ground-hopper. Frequently found in wet places.	0	0	0	1	1	0	1	1	0	1	0	1	0	1	0	0	0	1	0	0
060 ORTHOPTERA (Crickets and Grasshoppers)	Tetrigidae (Groundhoppers)	<i>Tetrix undulata</i>			Universal	Common Ground-hopper. Commonly found in damp places with areas of bare mud.	0	0	1	0	0	0	0	0	0	0	0	0	0	0	0	0	0	0	0	0
060 ORTHOPTERA (Crickets and Grasshoppers)	Tettigoniidae (Bush Crickets)	<i>Conocephalus dorsalis</i>			Southern Restricted	Short-winged Cone-head. Frequently found in marshy places throughout southern England.	1	0	1	0	0	0	0	1	1	1	0	1	0	0	0	0	0	0	0	0
060 ORTHOPTERA (Crickets and Grasshoppers)	Tettigoniidae (Bush Crickets)	<i>Conocephalus fuscus</i>	Nationally Scarce		Southern Widespread	Long-winged Cone-head. Commonly found. Increasingly widespread throughout southern England.	1	1	1	1	0	1	1	1	1	1	0	0	1	1	1	0	0	1	1	0
060 ORTHOPTERA (Crickets and Grasshoppers)	Tettigoniidae (Bush Crickets)	<i>Leptophyes punctatissima</i>			Southern Widespread	Speckled Bush-cricket. Commonly found. Strongly biased towards southern England and Wales. Scrub.	0	1	0	1	1	1	1	0	0	1	1	1	1	1	1	1	0	0	1	0
060 ORTHOPTERA (Crickets and Grasshoppers)	Tettigoniidae (Bush Crickets)	<i>Meconema meridionale</i>			Southern Restricted	Short-winged Oak Bush-cricket. New to Britain in 2001.	0	0	0	0	0	0	0	0	0	0	0	1	0	0	0	1	0	0	0	0

APPENDIX 1: Total Species List

Order	Family	Species	Cons Status	S41 (May 2014)	Distribution	Abundance	RU1 Saltmarsh	RU2 combined	RU3 combined	RU4 combined	RU5 Woods of BDM	RU6 grasslands of Wood by BDM	RU7 combined	RU8 CTRL wetland	RU9 Botany Marshes west	RU10 Botany Marshes east	RU11 Manor Way	RU12 Craylands Pit	RU13 Sports Field	RU14 Bamber pit	RU15 Northfleet Landfill	RU16 A226 Triangle	RU17 CTRL Car Parks	RU18 CTRL car park D	RU19 North Springhead	RU20 A2 Corridor	
060 ORTHOPTERA (Crickets and Grasshoppers)	Tettigoniidae (Bush Crickets)	<i>Meconema thalassinum</i>			Southern Widespread	Oak Bush-cricket. Commonly found. Wooded localities in the southern British Isles.	0	0	1	1	0	0	0	0	0	0	0	0	0	0	0	0	0	1	1	0	
060 ORTHOPTERA (Crickets and Grasshoppers)	Tettigoniidae (Bush Crickets)	<i>Metrioptera roeselii</i>	Nationally Scarce		Southern Restricted	Roesel's Bush-cricket. Commonly found in long grasslands and spreading rapidly in southern Britain.	0	1	1	1	0	0	1	0	1	1	0	0	1	1	1	0	0	1	1	0	
060 ORTHOPTERA (Crickets and Grasshoppers)	Tettigoniidae (Bush Crickets)	<i>Pholidoptera griseoptera</i>			Southern Widespread	Dark Bush-cricket. Commonly found. A species of scrub.	0	0	1	1	0	0	0	0	0	0	0	0	0	1	0	0	0	0	0	1	0
060 ORTHOPTERA (Crickets and Grasshoppers)	Tettigoniidae (Bush Crickets)	<i>Tettigonia viridissima</i>			Southern Restricted	Great Green Bush Cricket. Locally frequently found. Associated with scrubby grassland, but needs thin turf for oviposition.	0	0	1	0	0	0	0	0	0	0	0	0	1	0	1	0	0	0	0	0	0
070 DERMAPTERA (Earwigs)	Forficulidae (Earwigs)	<i>Apterygida media</i>	Nationally Scarce		South-eastern Restricted	Infrequently found. Associated with warm areas of scrub and grassland in the extreme south-east of England.	0	0	0	1	0	0	0	0	0	0	0	1	0	0	0	1	0	0	1	0	
070 DERMAPTERA (Earwigs)	Forficulidae (Earwigs)	<i>Forficula auricularia</i>			Universal	Common Earwig. Very commonly found.	1	1	1	1	1	0	1	1	1	1	1	1	1	1	0	1	1	1	1	0	
070 DERMAPTERA (Earwigs)	Forficulidae (Earwigs)	<i>Forficula lesnei</i>	Nationally Scarce		Southern Restricted	Adults occur in rank vegetation and hedgerows. A local species with recent records confined to south-east England.	0	0	0	0	0	0	0	0	0	0	0	0	0	0	0	1	0	0	0	0	0
090 MECOPTERA, MEGALOPTERA, NEUROPTERA (Lacewings and allies)	Chrysopidae (Green Lacewings)	<i>Chrysopa perla</i>			Universal	Commonly found. The larvae feed on aphids on deciduous trees.	0	1	0	1	0	0	0	1	0	1	1	0	0	0	0	1	0	1	1	1	0
090 MECOPTERA, MEGALOPTERA, NEUROPTERA (Lacewings and allies)	Chrysopidae (Green Lacewings)	<i>Chrysoperla carnea agg.</i>			N/A	Commonly found. A green lacewing which turns pink during the winter when it hibernates. Recent work has shown that <i>carnea</i> contains several species separable only with great difficulty.	0	0	0	1	0	0	0	1	0	0	0	0	0	1	0	0	0	0	0	0	0
090 MECOPTERA, MEGALOPTERA, NEUROPTERA (Lacewings and allies)	Chrysopidae (Green Lacewings)	<i>Dichochrysa prasina</i>			Southern Widespread	Commonly found. It occurs in a variety of habitats, usually with trees or scrub, where both adult and larva eat aphids.	0	0	0	0	0	0	1	0	0	0	0	0	0	0	0	0	0	1	0	0	

APPENDIX 1: Total Species List

Order	Family	Species	Cons Status	S41 (May 2014)	Distribution	Abundance	RU1 Saltmarsh	RU2 combined	RU3 combined	RU4 combined	RU5 Wood s of BDM	RU6 grassland s of Wood by BDM	RU7 combined	RU8 CTRL wetland	RU9 Botany Marshes west	RU10 Botany Marshes east	RU11 Manor Way	RU12 Craylands Pit	RU13 Sports Field	RU14 Bamber pit	RU15 Northfleet Landfill	RU16 A226 Triangle	RU17 CTRL Car Parks	RU18 CTRL car park D	RU19 North Springhead	RU20 A2 Corridor
090 MECOPTERA, MEGALOPTERA, NEUROPTERA (Lacewings and allies)	Hemerobiidae (Brown Lacewings)	<i>Hemerobius humulinus</i>			Universal	Commonly found. The larvae feed on aphids on deciduous trees and shrubs.	0	0	0	0	1	0	1	0	0	0	0	0	1	0	0	0	0	0	1	0
090 MECOPTERA, MEGALOPTERA, NEUROPTERA (Lacewings and allies)	Hemerobiidae (Brown Lacewings)	<i>Hemerobius lutescens</i>			Universal	Commonly found. It occurs in most habitats on trees and shrubs.	0	0	0	0	0	0	0	0	0	0	0	1	0	0	0	0	0	1	1	0
090 MECOPTERA, MEGALOPTERA, NEUROPTERA (Lacewings and allies)	Hemerobiidae (Brown Lacewings)	<i>Micromus angulatus</i>			Southern Widespread	Local and infrequently found. In a variety of habitats.	0	0	1	0	0	0	0	0	0	0	0	0	0	0	0	0	0	0	0	0
090 MECOPTERA, MEGALOPTERA, NEUROPTERA (Lacewings and allies)	Hemerobiidae (Brown Lacewings)	<i>Micromus pagana</i>			Universal	Commonly found. In a wide variety of habitats	0	0	0	1	0	0	0	1	0	0	0	0	0	0	0	0	0	0	0	0
090 MECOPTERA, MEGALOPTERA, NEUROPTERA (Lacewings and allies)	Hemerobiidae (Brown Lacewings)	<i>Micromus variegatus</i>			Universal	Commonly found. The larvae feed on aphids on tall grasses and forbs	0	0	0	0	0	0	0	1	0	0	0	1	0	0	0	0	0	0	0	0
090 MECOPTERA, MEGALOPTERA, NEUROPTERA (Lacewings and allies)	Hemerobiidae (Brown Lacewings)	<i>Sympherobius pygmaeus</i>			Southern Widespread	Commonly found. Adults and larvae are predatory and found on oak.	0	0	0	0	0	0	0	0	0	0	0	0	0	0	0	1	0	0	0	0
090 MECOPTERA, MEGALOPTERA, NEUROPTERA (Lacewings and allies)	Hemerobiidae (Brown Lacewings)	<i>Wesmaelius subnebulosus</i>			Universal	Commonly found. Adults and larvae are arboreal and predatory	0	0	0	0	0	0	0	1	0	0	0	0	0	0	0	0	0	0	0	0
090 MECOPTERA, MEGALOPTERA, NEUROPTERA (Lacewings and allies)	Panorpidae (Scorpionflies)	<i>Panorpa communis</i>			Universal	Commonly found. It occurs in scrubby and woodland areas.	0	1	0	0	0	0	0	0	0	0	0	0	0	0	0	0	0	0	1	0
090 MECOPTERA, MEGALOPTERA, NEUROPTERA (Lacewings and allies)	Panorpidae (Scorpionflies)	<i>Panorpa germanica</i>			Universal	Commonly found. It occurs in scrubby and woodland areas.	0	0	0	1	0	0	1	0	0	0	0	1	0	0	0	0	0	0	1	0
090 MECOPTERA, MEGALOPTERA, NEUROPTERA (Lacewings and allies)	Sialidae	<i>Sialis lutaria</i>			Universal	Commonly found	0	0	0	1	0	0	1	0	0	0	0	0	0	1	0	0	0	0	1	0
110 TRICHOPTERA (Caddisflies)	Leptoceridae	<i>Mystacides longicornis</i>			Universal	Commonly found. It breeds in static and slow moving water, preferring areas that dry up in summer.	0	0	0	0	0	0	0	0	0	0	0	0	0	1	0	0	0	0	0	0
110 TRICHOPTERA (Caddisflies)	Limnephilidae	<i>Limnephilus affinis</i>			Universal	Commonly found. It breeds in acidic water bodies which often dry up during the summer.	1	0	1	0	1	0	1	0	0	0	0	0	0	0	0	0	0	0	0	0
110 TRICHOPTERA (Caddisflies)	Limnephilidae	<i>Limnephilus lunatus</i>			Universal	Commonly found. Larvae breed in pools which may dry up in summer	0	0	0	0	0	0	0	0	0	0	0	0	0	0	0	0	0	0	1	0
110 TRICHOPTERA (Caddisflies)	Limnephilidae	<i>Limnephilus marmoratus</i>			Universal	Commonly found. Trickles, temporary ditches and pools.	0	0	0	0	0	0	1	0	0	0	0	0	0	0	0	0	0	0	0	0

APPENDIX 1: Total Species List

Order	Family	Species	Cons Status	S41 (May 2014)	Distribution	Abundance	RU1 Saltmarsh	RU2 combined	RU3 combined	RU4 combined	RU5 Woods of BDM	RU6 grasslands of Wood by BDM	RU7 combined	RU8 CTRL wetland	RU9 Botany Marshes west	RU10 Botany Marshes east	RU11 Manor Way	RU12 Craylands Pit	RU13 Sports Field	RU14 Bamber pit	RU15 Northfleet Landfill	RU16 A226 Triangle	RU17 CTRL Car Parks	RU18 CTRL car park D	RU19 North Springhead	RU20 A2 Corridor
110 TRICHOPTERA (Caddisflies)	Limnephilidae	<i>Limnephilus rhombicus</i>			Universal	Commonly found. It breeds in static and slow moving water, preferring areas that dry up in summer.	0	0	0	0	0	0	0	0	0	0	0	0	0	0	0	1	0	0	0	0
110 TRICHOPTERA (Caddisflies)	Polycentropodidae	<i>Cyrnus trimaculatus</i>			Universal	Commonly found. It breeds in static and slow moving water.	0	0	0	0	0	0	0	0	0	0	0	0	0	1	0	0	0	0	0	0
110 TRICHOPTERA (Caddisflies)	Polycentropodidae	<i>Holocentropus picicornis</i>			Universal	Commonly found. It breeds in static and slow moving water.	0	0	0	1	0	0	0	0	0	0	0	0	0	0	0	0	0	0	0	0
110 TRICHOPTERA (Caddisflies)	Polycentropodidae	<i>Limnephilus auricula</i>			Universal	Commonly found. It breeds in pools which dry up in summer.	0	0	0	0	0	0	1	0	0	0	0	0	0	0	0	0	0	0	0	0
110 TRICHOPTERA (Caddisflies)	Psychomyiidae	<i>Tinodes waeneri</i>			Universal	Commonly found. The larvae are in lakes and slow-flowing rivers.	0	0	0	0	0	0	0	0	0	0	0	0	0	1	0	0	0	0	0	0
120 HEMIPTERA-HETEROPTERA (Bugs)	Acanthosomatidae (Sheildbugs)	<i>Acanthosoma haemorrhoidale</i>			Southern Widespread	Commonly found, on hawthorn.	0	1	0	1	0	0	1	0	0	0	0	1	0	1	0	1	0	0	0	0
120 HEMIPTERA-HETEROPTERA (Bugs)	Acanthosomatidae (Sheildbugs)	<i>Elasmostethus interstinctus</i>			Universal	Locally frequently found, on birch	0	0	0	0	0	0	1	0	0	0	0	0	0	0	0	0	0	0	0	0
120 HEMIPTERA-HETEROPTERA (Bugs)	Acanthosomatidae (Sheildbugs)	<i>Elasmucha grisea</i>			Universal	Commonly found. On birch Betula species	0	0	0	0	0	1	1	0	0	0	0	0	0	0	0	0	0	0	1	0
120 HEMIPTERA-HETEROPTERA (Bugs)	Alydidae	<i>Alydus calcaratus</i>			Southern Restricted	Locally frequently found, on heathland	0	1	0	1	0	0	0	0	0	0	0	1	1	0	1	1	0	0	1	0
120 HEMIPTERA-HETEROPTERA (Bugs)	Aneuridae	<i>Aneurus avenius</i>			Southern Restricted	Infrequently found. Lives beneath the bark of dead trees.	0	0	0	0	0	0	1	0	0	0	0	0	0	0	0	0	0	0	0	0
120 HEMIPTERA-HETEROPTERA (Bugs)	Berytinidae (Stiltbugs)	<i>Berytinus crassipes</i>			Southern Widespread	Locally frequently found. Feeds on chickweeds.	0	0	1	0	0	0	0	0	0	0	0	0	0	0	0	0	0	0	0	0
120 HEMIPTERA-HETEROPTERA (Bugs)	Berytinidae (Stiltbugs)	<i>Berytinus hirticornis</i>	Nationally Scarce		Southern Restricted	Infrequently found. Local to dry, sparsely vegetated areas.	0	0	0	0	0	0	0	0	0	0	0	0	0	0	0	0	0	1	0	0
120 HEMIPTERA-HETEROPTERA (Bugs)	Berytinidae (Stiltbugs)	<i>Berytinus montivagus</i>			Southern Widespread	Commonly found, Feeds on black medick. Associated with re-vegetating ground	0	0	0	0	0	0	0	0	0	0	0	0	0	0	0	0	0	1	0	0
120 HEMIPTERA-HETEROPTERA (Bugs)	Berytinidae (Stiltbugs)	<i>Berytinus signoreti</i>			Southern Widespread	It is probably associated with bird's-foot trefoil, and occurs in grassland on sandy and chalky soils. Distributed throughout lowland Britain.	0	0	0	0	0	0	1	0	0	0	0	0	0	0	0	0	0	0	0	0
120 HEMIPTERA-HETEROPTERA (Bugs)	Berytinidae (Stiltbugs)	<i>Cymus melanocephalus</i>			Southern Widespread	Commonly found on rushes, Juncus	0	0	1	0	0	0	0	0	0	0	0	0	0	0	0	0	0	0	0	0
120 HEMIPTERA-HETEROPTERA (Bugs)	Berytinidae (Stiltbugs)	<i>Gampsocoris punctipes</i>			Southern widespread	Commonly found Rest harrow	0	0	0	0	0	0	1	0	0	0	0	0	0	0	0	0	0	0	0	0

APPENDIX 1: Total Species List

Order	Family	Species	Cons Status	S41 (May 2014)	Distribution	Abundance	RU1 Saltmarsh	RU2 combined	RU3 combined	RU4 combined	RU5 Wood s of BDM	RU6 grassland s of Wood by BDM	RU7 combined	RU8 CTRL wetland	RU9 Botany Marshes west	RU10 Botany Marshes east	RU11 Manor Way	RU12 Craylands Pit	RU13 Sports Field	RU14 Bamber pit	RU15 Northfleet Landfill	RU16 A226 Triangle	RU17 CTRL Car Parks	RU18 CTRL car park D	RU19 North Springhead	RU20 A2 Corridor
120 HEMIPTERA-HETEROPTERA (Bugs)	Cimicidae (Flowerbugs)	<i>Anthocoris nemorum</i>			Universal	Commonly found. It occurs on trees and shrubs and eats small insects such as aphids and other plant bugs.	0	0	0	0	0	1	0	0	0	0	0	1	0	1	0	0	0	0	1	0
120 HEMIPTERA-HETEROPTERA (Bugs)	Coreidae (Squashbugs)	<i>Bathysolen nubilus</i>	Nationally Scarce		Southern Restricted	Infrequently found. Local. Associated with Medicago species on re-vegetating ground.	0	0	0	0	0	0	0	0	0	0	0	1	0	1	0	0	0	0	0	0
120 HEMIPTERA-HETEROPTERA (Bugs)	Coreidae (Squashbugs)	<i>Ceraleptus lividus</i>			Southern Restricted	Frequently found.	0	0	0	0	0	0	0	0	0	0	0	0	1	0	1	1	0	1	1	0
120 HEMIPTERA-HETEROPTERA (Bugs)	Coreidae (Squashbugs)	<i>Coreus marginatus</i>			Southern Widespread	Commonly found. On Rumex and Polygonum	0	1	1	1	1	1	1	1	0	1	0	0	1	1	1	1	0	1	1	1
120 HEMIPTERA-HETEROPTERA (Bugs)	Coreidae (Squashbugs)	<i>Coriomeris denticulatus</i>			Southern widespread	Frequently found. Feeds on legumes.	0	1	1	0	0	0	1	0	0	1	0	1	0	1	1	1	1	1	1	0
120 HEMIPTERA-HETEROPTERA (Bugs)	Coreidae (Squashbugs)	<i>Gonocerus acuteangulatus</i>	RDB 1		Southern Restricted	Infrequently found. For many years it was restricted to a single site in Surrey, but has recently spread throughout the south-east. Originally associated with box, it now occurs on hawthorn, rose, honeysuckle and buckthorn, feeding on the fruits.	0	1	1	0	0	0	0	0	0	1	1	1	1	1	0	1	1	0	1	0
120 HEMIPTERA-HETEROPTERA (Bugs)	Coreidae (Squashbugs)	<i>Syromastes rhombeus</i>			Southern Restricted	Locally infrequently found. Associated with spurreys, sandworts and other Caryophyllaceae.	0	0	0	0	0	0	0	0	0	1	0	0	0	1	0	0	0	0	1	0
120 HEMIPTERA-HETEROPTERA (Bugs)	Cydniidae	<i>Sehirus luctuosus</i>			Southern Widespread	Infrequently found. Feeds on Forget-me-not Myosotis species	0	0	0	0	0	0	0	0	0	0	0	0	0	0	0	0	0	0	1	0
120 HEMIPTERA-HETEROPTERA (Bugs)	Cydniidae (Shieldbugs)	<i>Tritomegas sexmaculatus</i>			Southern Restricted	Infrequently found. First recorded in UK 2011. Associated with Black Horehound.	0	0	0	0	0	0	0	0	0	1	0	0	1	0	0	0	0	0	0	0
120 HEMIPTERA-HETEROPTERA (Bugs)	Lygaeidae (Groundbugs)	<i>Chilacis typhae</i>			Southern Widespread	Commonly found. On flower heads of Typha species	0	0	0	0	0	0	1	0	0	0	0	0	0	0	0	0	0	1	1	0
120 HEMIPTERA-HETEROPTERA (Bugs)	Lygaeidae (Groundbugs)	<i>Drymus sylvaticus</i>			Universal	Very commonly found. In litter at the base of herbaceous vegetation where it feeds on mosses	0	0	0	0	0	0	1	0	0	0	0	0	0	1	0	0	0	0	1	0

APPENDIX 1: Total Species List

Order	Family	Species	Cons Status	S41 (May 2014)	Distribution	Abundance	RU1 Saltmarsh	RU2 combined	RU3 combined	RU4 combined	RU5 Wood s of BDM	RU6 grassland s of Wood by BDM	RU7 combined	RU8 CTRL wetland	RU9 Botany Marshes west	RU10 Botany Marshes east	RU11 Manor Way	RU12 Craylands Pit	RU13 Sports Field	RU14 Bamber pit	RU15 Northfleet Landfill	RU16 A226 Triangle	RU17 CTRL Car Parks	RU18 CTRL car park D	RU19 North Springhead	RU20 A2 Corridor
120 HEMIPTERA-HETEROPTERA (Bugs)	Lygaeidae (Groundbugs)	<i>Eremocoris podagricus</i>			Southern Restricted	Frequently found. Associated with bare areas on chalky and sandy ground.	0	1	0	0	0	0	0	0	0	0	0	0	0	0	0	0	0	0	0	0
120 HEMIPTERA-HETEROPTERA (Bugs)	Lygaeidae (Groundbugs)	<i>Heterogaster urticae</i>			Southern Widespread	Commonly found on nettles	0	0	0	0	0	0	0	1	0	1	0	0	1	0	1	1	0	0	0	0
120 HEMIPTERA-HETEROPTERA (Bugs)	Lygaeidae (Groundbugs)	<i>Ischnodemus sabuleti</i>			Southern Restricted	Commonly found. Usually in wetland habitats. Reed Beds.	1	1	1	0	0	0	1	1	0	1	0	0	1	0	1	1	0	1	0	0
120 HEMIPTERA-HETEROPTERA (Bugs)	Lygaeidae (Groundbugs)	<i>Kleidocerys resedae</i>			Universal	Commonly found on a variety of trees and bushes	0	1	1	1	0	1	1	0	0	0	1	1	0	1	0	1	0	0	1	0
120 HEMIPTERA-HETEROPTERA (Bugs)	Lygaeidae (Groundbugs)	<i>Megalonotus antennatus</i>			Universal	Frequently found. Associated with dry, open grassy areas.	0	0	0	0	0	0	0	0	0	1	0	0	0	1	1	0	0	0	0	0
120 HEMIPTERA-HETEROPTERA (Bugs)	Lygaeidae (Groundbugs)	<i>Megalonotus emarginatus</i>			Southern Restricted	Locally frequently found. First reported in England in 1993. Found in sheltered grassland sites on well drained, often sandy, soils with short sparse vegetation.	0	0	1	0	0	0	1	0	0	0	0	0	0	0	0	0	0	0	0	0
120 HEMIPTERA-HETEROPTERA (Bugs)	Lygaeidae (Groundbugs)	<i>Nysius huttoni</i>			Southern Widespread	Frequently found. A recent arrival from New Zealand. A major crop pest on cereals.	0	0	0	0	0	0	0	0	0	1	0	0	0	0	0	0	0	0	0	0
120 HEMIPTERA-HETEROPTERA (Bugs)	Lygaeidae (Groundbugs)	<i>Nysius senecionis</i>			Southern Widespread	Locally frequently found, on ragwort and Common Fleabane. Recent colonist.	0	0	1	0	0	0	0	0	0	0	0	0	0	0	1	0	0	0	0	0
120 HEMIPTERA-HETEROPTERA (Bugs)	Lygaeidae (Groundbugs)	<i>Peritrechus geniculatus</i>			Southern Widespread	Commonly found, in dry grassland habitats	0	1	1	0	0	0	1	0	0	0	0	0	1	1	1	0	0	1	0	0
120 HEMIPTERA-HETEROPTERA (Bugs)	Lygaeidae (Groundbugs)	<i>Scolopostethus affinis</i>			Universal	Commonly found. It lives on the ground, amongst leaf litter and frequently below nettles.	0	0	0	0	0	0	0	0	0	0	1	0	0	0	0	0	0	0	0	0
120 HEMIPTERA-HETEROPTERA (Bugs)	Lygaeidae (Groundbugs)	<i>Stygnocoris sabulosus</i>			Universal	Commonly found on the ground, often at the roots of heather. Little is known about its development.	0	0	0	0	0	0	1	0	0	1	1	0	1	1	0	0	0	0	0	0
120 HEMIPTERA-HETEROPTERA (Bugs)	Lygaeidae (Groundbugs)	<i>Taphropeltus contractus</i>			Universal	Commonly found. sparsely-vegetated, dry soils amongst leaf litter.	0	1	0	0	0	0	0	0	0	0	0	0	0	0	0	0	0	0	0	0

APPENDIX 1: Total Species List

Order	Family	Species	Cons Status	S41 (May 2014)	Distribution	Abundance	RU1 Saltmarsh	RU2 combined	RU3 combined	RU4 combined	RU5 Wood s of BDM	RU6 grassland s of Wood by BDM	RU7 combined	RU8 CTRL wetland	RU9 Botany Marshes west	RU10 Botany Marshes east	RU11 Manor Way	RU12 Craylands Pit	RU13 Sports Field	RU14 Bamber pit	RU15 Northfleet Landfill	RU16 A226 Triangle	RU17 CTRL Car Parks	RU18 CTRL car park D	RU19 North Springhead	RU20 A2 Corridor
120 HEMIPTERA-HETEROPTERA (Bugs)	Lygaeidae (Groundbugs)	<i>Trapezonotus desertus</i>			Southern Widespread	Commonly found. It occurs on dry open areas such as heathland and downland.	0	0	0	0	0	0	0	0	0	0	0	1	0	0	0	0	0	0	0	0
120 HEMIPTERA-HETEROPTERA (Bugs)	Miridae (Capsid Bugs)	<i>Acetropis gimmerthalii</i>			Southern Restricted	Commonly found, associated with grasses	0	0	0	0	0	0	0	0	0	0	0	0	0	0	0	0	0	1	0	0
120 HEMIPTERA-HETEROPTERA (Bugs)	Miridae (Capsid Bugs)	<i>Adelphocoris lineolatus</i>			Universal	Commonly found. The larval food plants are all Fabaceae, although the adults may be on Asteraceae.	0	1	1	1	0	1	1	1	0	1	1	1	1	1	1	0	1	1	1	1
120 HEMIPTERA-HETEROPTERA (Bugs)	Miridae (Capsid Bugs)	<i>Amblytulus nasutus</i>			Southern Restricted	Commonly found, associated with grasses	0	0	0	0	0	0	0	0	0	1	0	0	0	1	1	0	0	1	1	0
120 HEMIPTERA-HETEROPTERA (Bugs)	Miridae (Capsid Bugs)	<i>Apolygus lucorum</i>			Universal	Commonly found. It occurs in a variety of habitats and is found on herbs such as nettle, mugwort, hemp-agrimony	0	0	0	0	0	0	0	1	0	1	0	0	1	0	1	0	0	1	0	0
120 HEMIPTERA-HETEROPTERA (Bugs)	Miridae (Capsid Bugs)	<i>Apolygus spinolae</i>			Universal	Commonly found. On various herbaceous and scrubby plants	0	0	0	0	0	0	0	0	0	1	0	0	0	1	0	1	0	0	0	0
120 HEMIPTERA-HETEROPTERA (Bugs)	Miridae (Capsid Bugs)	<i>Blepharidopterus diaphanus</i>			Universal	Commonly found, on foliage of willows	0	0	0	0	0	0	0	1	0	0	0	0	0	0	0	0	0	0	0	0
120 HEMIPTERA-HETEROPTERA (Bugs)	Miridae (Capsid Bugs)	<i>Campyloneura virgula</i>			Universal	Commonly found. in hedgerows and thickets	0	0	0	0	0	0	0	0	0	0	0	1	0	0	0	0	0	0	1	0
120 HEMIPTERA-HETEROPTERA (Bugs)	Miridae (Capsid Bugs)	<i>Capsus ater</i>			Universal	Commonly found, associated with grasses	0	0	1	0	0	0	1	0	0	1	0	0	0	1	1	0	0	1	0	0
120 HEMIPTERA-HETEROPTERA (Bugs)	Miridae (Capsid Bugs)	<i>Charagochilus gyllenhalii</i>			Universal	Locally frequently found, on bedstraws Gallium species	0	0	0	0	0	0	0	0	0	0	0	0	1	0	0	0	0	0	0	0
120 HEMIPTERA-HETEROPTERA (Bugs)	Miridae (Capsid Bugs)	<i>Closterotomus norwegicus</i>			Universal	Commonly found on a variety of plants	0	1	1	0	0	0	1	0	0	1	1	1	0	1	0	1	0	1	1	0

APPENDIX 1: Total Species List

Order	Family	Species	Cons Status	S41 (May 2014)	Distribution	Abundance	RU1 Saltmarsh	RU2 combined	RU3 combined	RU4 combined	RU5 Wood s of BDM	RU6 grassland s of Wood by BDM	RU7 combined	RU8 CTRL wetland	RU9 Botany Marshes west	RU10 Botany Marshes east	RU11 Manor Way	RU12 Craylands Pit	RU13 Sports Field	RU14 Bamber pit	RU15 Northfleet Landfill	RU16 A226 Triangle	RU17 CTRL Car Parks	RU18 CTRL car park D	RU19 North Springhead	RU20 A2 Corridor	
120 HEMIPTERA-HETEROPTERA (Bugs)	Miridae (Capsid Bugs)	<i>Deraeocoris flavilinea</i>			Southern Restricted	Infrequently found. Only very recently recorded from Britain, this recent immigrant from European mainland has already been found in several English counties. It is likely that it will continue to spread and no conservation status is likely to be applied. Most records are for specimens beaten off the foliage of Sycamore Acer pseudoplatanus infested with aphids. The species is probably partially predatory.	0	0	0	0	1	1	0	1	0	1	0	1	0	0	0	0	0	0	1	1	0
120 HEMIPTERA-HETEROPTERA (Bugs)	Miridae (Capsid Bugs)	<i>Deraeocoris lutescens</i>			Southern Widespread	Commonly found. On a variety of tree foliage	0	1	1	0	1	1	1	0	0	0	1	1	0	0	0	0	0	0	0	1	0
120 HEMIPTERA-HETEROPTERA (Bugs)	Miridae (Capsid Bugs)	<i>Deraeocoris ruber</i>			Southern Widespread	Commonly found, associated with a variety of plants	0	0	0	0	0	0	0	0	0	0	0	1	1	1	0	0	0	0	0	0	0
120 HEMIPTERA-HETEROPTERA (Bugs)	Miridae (Capsid Bugs)	<i>Dicyphus annulatus</i>			Universal	Commonly found. Rest harrow	0	0	0	0	0	0	1	0	0	0	0	0	0	0	1	0	0	0	0	0	0
120 HEMIPTERA-HETEROPTERA (Bugs)	Miridae (Capsid Bugs)	<i>Dicyphus epilobii</i>			Universal	Commonly found. Associated with Epilobium hirsutum	0	0	0	0	0	0	0	1	0	0	0	1	0	0	0	0	0	0	1	1	0
120 HEMIPTERA-HETEROPTERA (Bugs)	Miridae (Capsid Bugs)	<i>Dryophilicoris flavoquadrimaculatus</i>			Universal	Commonly found. Associated with oak.	0	0	0	0	0	0	1	0	0	0	0	0	0	0	0	0	0	0	0	1	0
120 HEMIPTERA-HETEROPTERA (Bugs)	Miridae (Capsid Bugs)	<i>Eurapiella artemisiae</i>			Southern Widespread	Commonly found. Associated with Artemisia.	0	1	0	0	0	0	0	0	0	0	0	0	0	0	0	0	0	0	0	0	0
120 HEMIPTERA-HETEROPTERA (Bugs)	Miridae (Capsid Bugs)	<i>Harpocera thoracica</i>			Universal	Commonly found. On oak Quercus species	0	0	0	0	0	0	0	0	0	0	0	0	0	0	0	0	0	0	0	1	0
120 HEMIPTERA-HETEROPTERA (Bugs)	Miridae (Capsid Bugs)	<i>Heterocordylus tibialis</i>			Universal	Locally commonly found. It occurs on broom, but both adults and larvae are partly predacious.	0	0	0	0	0	0	1	0	0	0	0	0	0	0	0	0	0	0	0	0	0
120 HEMIPTERA-HETEROPTERA (Bugs)	Miridae (Capsid Bugs)	<i>Heterotoma planicornis</i>			Universal	Commonly found on a variety of plant species	0	1	0	0	0	1	0	0	0	0	0	1	0	0	0	1	0	0	1	0	0
120 HEMIPTERA-HETEROPTERA (Bugs)	Miridae (Capsid Bugs)	<i>Hoplomachus thunbergii</i>			Southern Restricted	Locally frequently found. Associated with Mouse-ear Hawkweed.	0	0	0	0	0	0	1	0	0	0	0	0	0	0	0	0	0	0	0	0	0

APPENDIX 1: Total Species List

Order	Family	Species	Cons Status	S41 (May 2014)	Distribution	Abundance	RU1 Saltmarsh	RU2 combined	RU3 combined	RU4 combined	RU5 Wood s of BDM	RU6 grasslands of Wood by BDM	RU7 combined	RU8 CTRL wetland	RU9 Botany Marshes west	RU10 Botany Marshes east	RU11 Manor Way	RU12 Craylands Pit	RU13 Sports Field	RU14 Bamber pit	RU15 Northfleet Landfill	RU16 A226 Triangle	RU17 CTRL Car Parks	RU18 CTRL car park D	RU19 North Springhead	RU20 A2 Corridor
120 HEMIPTERA-HETEROPTERA (Bugs)	Miridae (Capsid Bugs)	<i>Leptopterna dolabrata</i>			Universal	Commonly found. Associated with grasses	0	0	0	0	0	1	1	0	0	1	0	1	0	1	1	1	0	1	1	0
120 HEMIPTERA-HETEROPTERA (Bugs)	Miridae (Capsid Bugs)	<i>Leptopterna ferrugata</i>			Universal	Commonly found. Associated with grasses	0	0	1	0	0	0	0	0	0	0	0	1	0	0	0	0	0	0	0	0
120 HEMIPTERA-HETEROPTERA (Bugs)	Miridae (Capsid Bugs)	<i>Liocoris tripustulatus</i>			Universal	Commonly found, on Stinging Nettle <i>Urtica dioica</i>	0	1	0	0	0	1	0	1	0	1	0	0	1	1	1	1	0	1	1	0
120 HEMIPTERA-HETEROPTERA (Bugs)	Miridae (Capsid Bugs)	<i>Lopus decolor</i>			Southern Widespread	Commonly found. Local, on grasses, often on dry heaths	0	0	0	0	0	0	1	0	1	0	0	0	0	0	0	0	0	0	0	0
120 HEMIPTERA-HETEROPTERA (Bugs)	Miridae (Capsid Bugs)	<i>Lygocoris pabulinus</i>			Universal	Commonly found. Feeds on a wide variety of herbaceous and woody plant species.	0	0	0	0	0	0	0	0	0	0	0	1	0	0	0	0	0	0	1	0
120 HEMIPTERA-HETEROPTERA (Bugs)	Miridae (Capsid Bugs)	<i>Lygus maritimus</i>			Southern widespread	Frequently found. It occurs in a range of open habitats on a variety of host-plants including mayweed, fat hen and sorrel.	0	1	0	0	0	0	0	0	0	1	0	0	0	0	0	0	0	0	0	0
120 HEMIPTERA-HETEROPTERA (Bugs)	Miridae (Capsid Bugs)	<i>Lygus pratensis</i>	RDB 3		Southern Restricted	Infrequently found, There has been much taxonomic confusion in the past and many old records are unreliable. Found in a variety of habitats including woodland rides and grassland. Biology and ecology are uncertain. Increasing recently.	1	1	1	0	0	0	1	0	0	0	0	0	0	0	1	0	0	0	0	0
120 HEMIPTERA-HETEROPTERA (Bugs)	Miridae (Capsid Bugs)	<i>Lygus rugulipennis</i>			Universal	Commonly found on a variety of herbaceous plants	0	0	1	0	0	0	1	0	0	0	0	0	0	0	0	0	0	0	0	0
120 HEMIPTERA-HETEROPTERA (Bugs)	Miridae (Capsid Bugs)	<i>Macrotylus horvathi</i>			Southern Restricted	Infrequently found. Associated with <i>Ballota nigra</i> . Recently found in Britain, currently known from Kent only.	0	1	0	0	0	1	0	0	0	1	0	0	1	1	1	0	0	0	0	0
120 HEMIPTERA-HETEROPTERA (Bugs)	Miridae (Capsid Bugs)	<i>Macrotylus paykulli</i>			Southern widespread	Commonly found, Rest Harrow	0	0	0	0	0	0	1	0	0	0	0	0	0	0	0	0	0	0	0	0
120 HEMIPTERA-HETEROPTERA (Bugs)	Miridae (Capsid Bugs)	<i>Megaloceroea relicticornis</i>			Universal	Commonly found. Associated with grasses in humid situations.	0	0	1	0	0	0	0	0	0	0	0	0	0	0	0	0	0	0	0	0
120 HEMIPTERA-HETEROPTERA (Bugs)	Miridae (Capsid Bugs)	<i>Megaloceroea relicticornis</i>			Southern Widespread	Commonly found, associated with grasses	0	0	0	0	0	0	1	0	0	1	0	0	0	0	0	0	0	0	0	0

APPENDIX 1: Total Species List

Order	Family	Species	Cons Status	S41 (May 2014)	Distribution	Abundance	RU1 Saltmarsh	RU2 combined	RU3 combined	RU4 combined	RU5 Wood s of BDM	RU6 grassland s of Wood by BDM	RU7 combined	RU8 CTRL wetland	RU9 Botany Marshes west	RU10 Botany Marshes east	RU11 Manor Way	RU12 Craylands Pit	RU13 Sports Field	RU14 Bamber pit	RU15 Northfleet Landfill	RU16 A226 Triangle	RU17 CTRL Car Parks	RU18 CTRL car park D	RU19 North Springhead	RU20 A2 Corridor
120 HEMIPTERA-HETEROPTERA (Bugs)	Miridae (Capsid Bugs)	<i>Megalocoleus tanaceti</i>			Universal	Frequently found. associated with Tansy, feeding on the sap of the leaves, shoots and buds.	0	0	0	0	0	0	0	0	0	0	0	0	1	0	0	0	0	0	0	0
120 HEMIPTERA-HETEROPTERA (Bugs)	Miridae (Capsid Bugs)	<i>Neolygus viridis</i>			Universal	Commonly found. Feeds on a variety of woody plant species, including Oak, Alder Buckthorn and Lime.	0	0	0	0	0	0	0	0	0	0	0	0	0	0	0	0	0	0	1	0
120 HEMIPTERA-HETEROPTERA (Bugs)	Miridae (Capsid Bugs)	<i>Notostira elongata</i>			Southern Widespread	Commonly found, associated with grasses	0	1	1	1	0	0	1	1	1	1	0	0	1	0	0	0	0	1	1	0
120 HEMIPTERA-HETEROPTERA (Bugs)	Miridae (Capsid Bugs)	<i>Oncotylus viridiflavus</i>			Southern Restricted	Locally commonly found, on Hardheads Centaurea nigra	0	0	0	0	0	0	0	0	0	0	0	1	1	0	0	0	0	0	0	0
120 HEMIPTERA-HETEROPTERA (Bugs)	Miridae (Capsid Bugs)	<i>Orthocephalus saltator</i>			Universal	Commonly found on a variety of herbaceous plants	0	0	1	0	0	0	1	0	0	0	0	0	0	0	0	0	0	0	0	0
120 HEMIPTERA-HETEROPTERA (Bugs)	Miridae (Capsid Bugs)	<i>Orthops campestris</i>			Universal	Commonly found, on several species of Apiaceae	0	1	0	0	0	0	1	0	0	0	0	1	0	0	0	0	0	1	1	0
120 HEMIPTERA-HETEROPTERA (Bugs)	Miridae (Capsid Bugs)	<i>Orthops kalmii</i>			Universal	Commonly found. On several species of Apiaceae, the eggs are laid in the flower-head.	0	1	0	0	0	0	0	0	0	0	0	0	0	1	0	0	0	0	0	0
120 HEMIPTERA-HETEROPTERA (Bugs)	Miridae (Capsid Bugs)	<i>Orthotylus flavosparsus</i>			Universal	Frequently found. On Chenopodaceae, especially Fat Hen, goosefoots and oraches. Most frequent in coastal habitats.	1	1	1	0	0	0	1	0	1	0	0	0	0	0	0	0	0	0	0	0
120 HEMIPTERA-HETEROPTERA (Bugs)	Miridae (Capsid Bugs)	<i>Orthotylus marginalis</i>			Universal	Commonly found on species of willows Salix	0	0	0	0	0	0	0	0	0	0	0	0	0	0	0	0	0	0	1	0
120 HEMIPTERA-HETEROPTERA (Bugs)	Miridae (Capsid Bugs)	<i>Orthotylus moncreaffi</i>			Southern Widespread	Coastal habitats, on Chenopodaceae, especially Sea Purslane.	1	0	1	0	0	0	0	0	0	0	0	0	0	0	0	0	0	0	0	0
120 HEMIPTERA-HETEROPTERA (Bugs)	Miridae (Capsid Bugs)	<i>Phytocoris tiliae</i>			Universal	Comonly found. On a variety of tree species	0	0	0	0	0	0	0	0	0	0	0	0	0	0	0	0	0	0	1	0
120 HEMIPTERA-HETEROPTERA (Bugs)	Miridae (Capsid Bugs)	<i>Phytocoris ulmi</i>			Universal	Commonly found, on grasses	0	0	0	0	0	0	1	0	0	0	0	0	0	0	0	0	0	0	0	0
120 HEMIPTERA-HETEROPTERA (Bugs)	Miridae (Capsid Bugs)	<i>Phytocoris varipes</i>			Southern Widespread	Commonly found associated with grasses	0	1	1	1	0	0	1	0	0	1	0	1	1	1	1	1	1	1	1	0
120 HEMIPTERA-HETEROPTERA (Bugs)	Miridae (Capsid Bugs)	<i>Pilophorus clavatus</i>			Southern Widespread	Commonly found. On species of willows Salix	0	0	0	0	0	1	0	0	0	0	0	0	0	0	0	0	0	0	1	0

APPENDIX 1: Total Species List

Order	Family	Species	Cons Status	S41 (May 2014)	Distribution	Abundance	RU1 Saltmarsh	RU2 combined	RU3 combined	RU4 combined	RU5 Wood s of BDM	RU6 grassland s of Wood by BDM	RU7 combined	RU8 CTRL wetland	RU9 Botany Marshes west	RU10 Botany Marshes east	RU11 Manor Way	RU12 Craylands Pit	RU13 Sports Field	RU14 Bamber pit	RU15 Northfleet Landfill	RU16 A226 Triangle	RU17 CTRL Car Parks	RU18 CTRL car park D	RU19 North Springhead	RU20 A2 Corridor	
120 HEMIPTERA-HETEROPTERA (Bugs)	Miridae (Capsid Bugs)	<i>Pilophorus perplexus</i>			Southern Restricted	Locally frequently found. Feeds on aphids on deciduous trees.	0	0	0	0	0	1	0	0	0	0	0	0	0	0	0	0	0	0	0	0	
120 HEMIPTERA-HETEROPTERA (Bugs)	Miridae (Capsid Bugs)	<i>Pinalitus cervinus</i>			Universal	Commonly found. The adults and young suck the sap of trees through the foliage.	0	0	0	0	0	0	0	0	0	1	0	1	0	0	0	0	0	0	0	1	0
120 HEMIPTERA-HETEROPTERA (Bugs)	Miridae (Capsid Bugs)	<i>Pithanus maerkelii</i>			Universal	Commonly found, associated with grasses	0	0	0	0	0	0	0	0	0	0	0	0	0	0	0	1	0	0	0	0	
120 HEMIPTERA-HETEROPTERA (Bugs)	Miridae (Capsid Bugs)	<i>Plagiognathus arbustorum</i>			Universal	Commonly found. On a variety of herbaceous plants	0	0	0	0	0	1	1	1	0	1	0	1	1	1	0	1	0	0	0	1	0
120 HEMIPTERA-HETEROPTERA (Bugs)	Miridae (Capsid Bugs)	<i>Plagiognathus chrysanthemii</i>			Universal	Commonly found. On a variety of herbaceous plants	0	1	1	0	0	0	1	1	1	0	0	1	0	1	0	0	0	0	1	0	
120 HEMIPTERA-HETEROPTERA (Bugs)	Miridae (Capsid Bugs)	<i>Rhabdomiris striatellus</i>			Universal	Commonly found, on oak.	0	0	0	0	0	0	0	0	0	0	0	0	0	1	0	0	0	0	0	0	
120 HEMIPTERA-HETEROPTERA (Bugs)	Miridae (Capsid Bugs)	<i>Stenodema calcarata</i>			Universal	Commonly found. Associated with grasses	0	1	1	1	0	0	1	1	1	1	0	0	0	0	0	0	0	1	0	0	
120 HEMIPTERA-HETEROPTERA (Bugs)	Miridae (Capsid Bugs)	<i>Stenodema laevigata</i>			Universal	Commonly found associated with grasses	0	0	1	0	0	1	1	0	0	1	0	1	0	1	1	0	1	1	0	0	
120 HEMIPTERA-HETEROPTERA (Bugs)	Miridae (Capsid Bugs)	<i>Stenodema trispinosa</i>			Southern Restricted	Infrequently found. Local in reed beds where it feeds on Common Reed.	0	0	1	0	0	0	0	0	0	0	0	0	0	0	0	0	0	0	0	0	
120 HEMIPTERA-HETEROPTERA (Bugs)	Miridae (Capsid Bugs)	<i>Stenotus binotatus</i>			Southern Widespread	Commonly found. Associated with grasses.	0	0	0	0	0	0	0	0	0	1	0	0	0	0	0	0	0	1	0	0	
120 HEMIPTERA-HETEROPTERA (Bugs)	Miridae (Capsid Bugs)	<i>Teratocoris antennatus</i>			Universal	Commonly found, often coastal. Feeds on rushes, especially Sea Club-rush, but also utilises glaucous bulrush, mudrush and flote grass..	0	0	1	0	0	0	0	0	0	1	0	0	0	0	0	0	0	0	0	0	
120 HEMIPTERA-HETEROPTERA (Bugs)	Miridae (Capsid Bugs)	<i>Trigonotylus ruficornis</i>			Universal	Commonly found associated with grasses	0	0	1	0	0	0	1	0	0	0	0	0	0	0	0	0	0	0	0	0	
120 HEMIPTERA-HETEROPTERA (Bugs)	Nabidae (Damselbugs)	<i>Himacerus apterus</i>			Southern Widespread	Commonly found. It is predacious on small insects and mites living on trees.	0	0	0	0	0	0	0	0	0	0	0	0	0	1	1	0	0	0	1	0	
120 HEMIPTERA-HETEROPTERA (Bugs)	Nabidae (Damselbugs)	<i>Himacerus major</i>			Universal	Commonly found in grassland habitats	0	0	0	0	0	0	0	0	0	1	0	0	1	0	1	0	1	0	1	0	
120 HEMIPTERA-HETEROPTERA (Bugs)	Nabidae (Damselbugs)	<i>Himacerus mirmicoides</i>			Southern Widespread	Commonly found. In grassland habitats	0	1	0	0	0	1	1	0	0	1	0	1	0	1	1	0	0	0	0	1	
120 HEMIPTERA-HETEROPTERA (Bugs)	Nabidae (Damselbugs)	<i>Nabis ferus</i>			Southern Widespread	Commonly found. Associated with grasslands.	0	0	0	0	0	0	1	0	0	0	0	1	0	0	0	0	0	0	0	0	

APPENDIX 1: Total Species List

Order	Family	Species	Cons Status	S41 (May 2014)	Distribution	Abundance	RU1 Saltmarsh	RU2 combined	RU3 combined	RU4 combined	RU5 Wood s of BDM	RU6 grassland s of Wood by BDM	RU7 combined	RU8 CTRL wetland	RU9 Botany Marshes west	RU10 Botany Marshes east	RU11 Manor Way	RU12 Craylands Pit	RU13 Sports Field	RU14 Bamber pit	RU15 Northfleet Landfill	RU16 A226 Triangle	RU17 CTRL Car Parks	RU18 CTRL car park D	RU19 North Springhead	RU20 A2 Corridor
120 HEMIPTERA-HETEROPTERA (Bugs)	Nabidae (Damselbugs)	<i>Nabis flavomarginatus</i>			Universal	Commonly found. It lives amongst grasses, especially where they grow in damp areas or become tussocky. Widely distributed throughout the British Isles.	0	1	0	0	0	0	0	0	0	0	0	0	0	0	0	0	0	0	0	0
120 HEMIPTERA-HETEROPTERA (Bugs)	Nabidae (Damselbugs)	<i>Nabis limbatus</i>			Universal	Commonly found, in grassland habitats	0	1	0	0	0	0	0	0	0	0	0	0	0	0	0	0	0	0	0	0
120 HEMIPTERA-HETEROPTERA (Bugs)	Nabidae (Damselbugs)	<i>Nabis lineatus</i>			Southern Restricted	Frequently found. Local, in marshes and reed-beds.	0	0	0	0	0	0	0	0	0	1	0	0	0	0	0	0	0	0	0	0
120 HEMIPTERA-HETEROPTERA (Bugs)	Nabidae (Damselbugs)	<i>Nabis rugosus</i>			Universal	Commonly found in grassland habitats	0	0	0	0	0	0	1	0	0	0	0	0	0	1	0	0	0	0	0	0
120 HEMIPTERA-HETEROPTERA (Bugs)	Pentatomidae (Sheildbugs)	<i>Aelia acuminata</i>			Southern Restricted	Commonly found, associated with grasses	0	1	1	1	0	1	1	0	0	1	1	1	1	1	1	1	1	1	1	1
120 HEMIPTERA-HETEROPTERA (Bugs)	Pentatomidae (Sheildbugs)	<i>Dolycoris baccarum</i>			Universal	Commonly found. On a variety of herbaceous plants.	0	1	1	0	1	1	1	0	0	0	0	1	0	1	1	0	0	1	0	1
120 HEMIPTERA-HETEROPTERA (Bugs)	Pentatomidae (Sheildbugs)	<i>Eurydema oleracea</i>			Southern Restricted	Infrequently found. It feeds on the leaves of various crucifers, especially horse-radish and garlic mustard. Perhaps increased in recent years.	0	1	1	0	0	0	1	1	0	1	0	1	1	1	1	1	1	0	0	0
120 HEMIPTERA-HETEROPTERA (Bugs)	Pentatomidae (Sheildbugs)	<i>Eysarcoris venustissimus</i>			Southern Restricted	Commonly found. On Labiatae, especially <i>Stachys sylvatica</i>	0	0	0	0	0	0	0	0	0	1	0	0	0	1	1	0	0	0	1	0
120 HEMIPTERA-HETEROPTERA (Bugs)	Pentatomidae (Sheildbugs)	<i>Legnotus limbosus</i>			Southern Widespread	Commonly found. Associated with bedstraws, especially goose grass and lady's bedstraw.	0	0	0	0	0	0	0	0	0	0	0	0	0	1	0	0	0	0	0	0
120 HEMIPTERA-HETEROPTERA (Bugs)	Pentatomidae (Sheildbugs)	<i>Neottiglossa pusilla</i>			Southern Restricted	Infrequently found. Local, associated with grasses	0	0	0	1	0	0	1	0	0	0	0	0	0	0	0	0	0	1	0	0
120 HEMIPTERA-HETEROPTERA (Bugs)	Pentatomidae (Sheildbugs)	<i>Palomena prasina</i>			Universal	Commonly found on a variety of herbaceous plants	0	1	0	1	0	0	1	1	0	1	1	1	1	1	1	1	0	0	1	1
120 HEMIPTERA-HETEROPTERA (Bugs)	Pentatomidae (Sheildbugs)	<i>Pentatoma rufipes</i>			Universal	Commonly found It occurs on a variety of deciduous trees, the adults feeding, at least partially, on other insects.	0	0	0	1	0	0	1	0	0	0	0	1	0	0	0	0	0	0	1	0
120 HEMIPTERA-HETEROPTERA (Bugs)	Pentatomidae (Sheildbugs)	<i>Picromerus bidens</i>			Universal	Commonly found, on a variety of plants, often on heather	0	1	0	0	0	0	1	0	0	0	0	0	0	0	0	0	0	0	0	0

APPENDIX 1: Total Species List

Order	Family	Species	Cons Status	S41 (May 2014)	Distribution	Abundance	RU1 Saltmarsh	RU2 combined	RU3 combined	RU4 combined	RU5 Wood s of BDM	RU6 grassland s of Wood by BDM	RU7 combined	RU8 CTRL wetland	RU9 Botany Marshes west	RU10 Botany Marshes east	RU11 Manor Way	RU12 Craylands Pit	RU13 Sports Field	RU14 Bamber pit	RU15 Northfleet Landfill	RU16 A226 Triangle	RU17 CTRL Car Parks	RU18 CTRL car park D	RU19 North Springhead	RU20 A2 Corridor
120 HEMIPTERA-HETEROPTERA (Bugs)	Pentatomidae (Sheildbugs)	<i>Piezodorus lituratus</i>			Universal	Gorse Sheildbug. Commonly found, on gorse Ulex and Broom Cytisus scoparius	0	0	0	0	0	0	1	0	0	0	1	1	0	0	1	0	0	0	0	0
120 HEMIPTERA-HETEROPTERA (Bugs)	Pentatomidae (Sheildbugs)	<i>Podops inuncta</i>			Southern Widespread	Frequently found. in dry grassland habitats.	0	1	0	1	0	0	1	0	0	0	0	1	1	1	1	0	1	1	1	0
120 HEMIPTERA-HETEROPTERA (Bugs)	Pentatomidae (Sheildbugs)	<i>Sciocoris cursitans</i>			Southern Restricted	Frequently fund, but local. On dry sandy or chalky soils. Associated with low-growing plants such as Potentilla and Pilosella.	0	1	0	0	0	0	0	0	0	0	0	0	0	1	0	0	0	0	0	0
120 HEMIPTERA-HETEROPTERA (Bugs)	Piesmatidae	<i>Parapiesma quadratum</i>			Universal	Coastal, associated with Atriplex	0	0	1	0	0	0	0	0	0	0	0	0	0	0	0	0	0	0	0	0
120 HEMIPTERA-HETEROPTERA (Bugs)	Rhopalidae	<i>Chorosoma schillingi</i>			Southern Restricted	Commonly found. They feed on various grasses in dry, sandy places	0	0	0	0	0	0	1	0	0	0	0	0	0	0	0	0	0	0	0	0
120 HEMIPTERA-HETEROPTERA (Bugs)	Rhopalidae	<i>Corizus hyoscyamii</i>			Southern Widespread	Commonly found, but local. Rest Harrow.	0	0	1	0	0	1	1	0	0	1	0	0	0	0	0	1	1	0	0	0
120 HEMIPTERA-HETEROPTERA (Bugs)	Rhopalidae	<i>Liorhyssus hyalinus</i>			Southern Restricted	The status of this bug in Britain is uncertain. A thin scattering of records over a wide area have led to the belief that it is an occasional vagrant. However, in recent years it appears to be spreading and may be establishing itself in southern England and South Wales.	0	0	0	0	0	0	0	1	0	1	0	0	0	0	0	0	0	0	0	0
120 HEMIPTERA-HETEROPTERA (Bugs)	Rhopalidae	<i>Myrmus miriformis</i>			Southern Widespread	Frequently found. Local, in grassland habitats, often on heaths	0	0	1	0	0	0	1	0	0	0	0	0	0	0	1	0	0	1	0	1
120 HEMIPTERA-HETEROPTERA (Bugs)	Rhopalidae	<i>Rhopalus subrufus</i>			Southern Restricted	Commonly found. Often on St John's-wort Hypericum	0	0	0	0	0	0	1	0	0	1	0	0	0	1	1	0	1	0	1	0

APPENDIX 1: Total Species List

Order	Family	Species	Cons Status	S41 (May 2014)	Distribution	Abundance	RU1 Saltmarsh	RU2 combined	RU3 combined	RU4 combined	RU5 Wood s of BDM	RU6 grassland s of Wood by BDM	RU7 combined	RU8 CTRL wetland	RU9 Botany Marshes west	RU10 Botany Marshes east	RU11 Manor Way	RU12 Craylands Pit	RU13 Sports Field	RU14 Bamber pit	RU15 Northfleet Landfill	RU16 A226 Triangle	RU17 CTRL Car Parks	RU18 CTRL car park D	RU19 North Springhead	RU20 A2 Corridor
120 HEMIPTERA-HETEROPTERA (Bugs)	Rhopalidae	<i>Stictopleurus punctatonervosus</i>			Southern Restricted	Frequently found. Kirby (1992) states that there are confirmed British records from Surrey (Charlwood in 1860, 1869 & 1870) and Sussex (Holm Bush before 1870). It seem likely that this species is an occasional migrant that forms temporary colonies in southern Britain. It is very closely similar to <i>S. abutilon</i> , another presumed extinct British species that has recently become established in several parts of southern England. It is a relatively large and conspicuous bug that is unlikely to have escaped notice by entomologists. Kirby (1992) states that in north-western Europe it is a species of dry open habitats but nothing else is stated on the biology other than the fact that it overwinters as an adult and confirmed British specimens have been found in May and	0	0	0	0	0	1	1	0	0	1	0	1	1	0	1	0	1	0	0	0
120 HEMIPTERA-HETEROPTERA (Bugs)	Saldidae	<i>Saldula saltatoria</i>			Universal	Commonly found. Occurs around the margins of ponds, ditches and slow-flowing streams, feeding on other insects.	0	0	0	0	1	0	0	0	0	0	0	0	0	1	0	0	0	0	0	0
120 HEMIPTERA-HETEROPTERA (Bugs)	Scutelleridae (Shieldbugs)	<i>Eurygaster maura</i>			Southern Restricted	Infrequently found. Associated with grasses and possibly other herbaceous plants.	0	0	1	0	0	0	0	0	0	0	0	0	1	1	1	0	0	1	0	0
120 HEMIPTERA-HETEROPTERA (Bugs)	Scutelleridae (Shieldbugs)	<i>Eurygaster testudinaria</i>			Southern Restricted	Frequently found. Local, associated with grasses	0	1	0	0	0	0	0	0	0	0	0	0	0	0	0	0	0	0	0	0
120 HEMIPTERA-HETEROPTERA (Bugs)	Tingidae (Lacebugs)	<i>Acalypta parvula</i>			Universal	Frequently found.	0	0	0	0	0	0	1	0	0	0	1	0	1	1	1	1	1	1	1	0
120 HEMIPTERA-HETEROPTERA (Bugs)	Tingidae (Lacebugs)	<i>Kalama tricornis</i>			Southern Widespread	Locally frequently found. On dry, often sparsely vegetated soils	0	1	0	0	0	0	1	0	0	0	0	0	0	1	0	1	0	0	0	0

APPENDIX 1: Total Species List

Order	Family	Species	Cons Status	S41 (May 2014)	Distribution	Abundance	RU1 Saltmarsh	RU2 combined	RU3 combined	RU4 combined	RU5 Woods of BDM	RU6 grasslands of Wood by BDM	RU7 combined	RU8 CTRL wetland	RU9 Botany Marshes west	RU10 Botany Marshes east	RU11 Manor Way	RU12 Craylands Pit	RU13 Sports Field	RU14 Bamber pit	RU15 Northfleet Landfill	RU16 A226 Triangle	RU17 CTRL Car Parks	RU18 CTRL car park D	RU19 North Springhead	RU20 A2 Corridor
120 HEMIPTERA-HETEROPTERA (Bugs)	Tingidae (Lacebugs)	<i>Physatocheila dumetorum</i>			Southern Widespread	Frequently found. Associated with lichens on trees	0	0	0	0	0	0	1	0	0	0	0	1	0	0	0	1	0	0	1	0
120 HEMIPTERA-HETEROPTERA (Bugs)	Tingidae (Lacebugs)	<i>Tingis ampliata</i>			Southern Widespread	Commonly found on Creeping Thistle <i>Cirsium arvense</i>	0	0	1	0	0	0	0	0	0	1	0	0	1	0	1	1	0	1	1	0
120 HEMIPTERA-HETEROPTERA (Bugs)	Tingidae (Lacebugs)	<i>Tingis cardui</i>			Universal	Commonly found. Associated with Spear Thistle.	0	0	0	0	0	1	0	0	0	0	0	0	0	0	0	0	0	0	0	0
130 HEMIPTERA-HOMOPTERA (Bugs)	Aphidae	<i>Eriosoma lanuginosum</i>			Southern Widespread	Frequently found. Forms galls on Elm.	0	0	0	0	0	0	0	1	0	0	0	0	0	0	0	0	0	0	0	0
130 HEMIPTERA-HOMOPTERA (Bugs)	Aphidae	<i>Pemphigus bursarius</i>			Southern Restricted	Frequently found. Forms galls on Poplars.	0	0	0	0	0	0	1	0	0	0	0	0	0	0	0	0	0	0	0	0
130 HEMIPTERA-HOMOPTERA (Bugs)	Aphidae	<i>Pemphigus spyrothecae</i>			Southern Restricted	Frequently found. Forms galls on Poplars.	0	0	0	0	0	0	1	0	0	0	0	0	0	0	0	0	0	0	0	0
130 HEMIPTERA-HOMOPTERA (Bugs)	Cercopidae (Froghoppers)	<i>Cercopis vulnerata</i>			Southern Widespread	Commonly found. In grassland and woodland edge habitats	0	0	0	0	0	0	1	0	0	1	1	1	0	0	0	0	0	0	0	0
130 HEMIPTERA-HOMOPTERA (Bugs)	Cercopidae (Froghoppers)	<i>Neophilaenus campestris</i>			Southern Widespread	Locally frequently found. Associated with calcareous grassland.	0	1	1	1	0	0	1	0	0	0	0	0	0	1	1	0	0	1	0	0
130 HEMIPTERA-HOMOPTERA (Bugs)	Cercopidae (Froghoppers)	<i>Neophilaenus exclamationis</i>			Universal	Locally commonly found in short grasses.	0	0	0	1	0	0	0	0	0	0	0	0	0	0	0	0	0	0	0	0
130 HEMIPTERA-HOMOPTERA (Bugs)	Cercopidae (Froghoppers)	<i>Neophilaenus lineatus</i>			Universal	Commonly found. On grasses	0	0	1	1	0	1	1	0	0	0	0	0	0	1	1	0	0	1	1	0
130 HEMIPTERA-HOMOPTERA (Bugs)	Cercopidae (Froghoppers)	<i>Philaenus spumarius</i>			Universal	Commonly found. On a variety of trees and herbaceous plants	1	1	1	1	0	0	1	0	1	1	0	1	1	1	1	1	1	1	1	1
130 HEMIPTERA-HOMOPTERA (Bugs)	Cicadellidae (Leafhoppers)	<i>Acericerus heydenii</i>			Southern Restricted	Infrequently found. Newly recognised as British. Associated with Sycamore <i>Acer pseudoplatanus</i> .	0	0	0	0	0	0	0	0	0	0	0	1	0	0	0	0	0	0	1	0
130 HEMIPTERA-HOMOPTERA (Bugs)	Cicadellidae (Leafhoppers)	<i>Anoscopus limicola</i>	Nationally Scarce		Southern Restricted	Frequently found. Local to coastal saltmarsh.	1	0	0	0	0	0	0	0	0	0	0	1	0	0	0	0	0	0	0	0
130 HEMIPTERA-HOMOPTERA (Bugs)	Cicadellidae (Leafhoppers)	<i>Aphrodes aetuarinus</i>	Nationally Scarce		Southern Restricted	Infrequently found. Saltmarshes between Dorset and Norfolk. Possibly associated with Shrubby Seablite <i>Suaeda maritima</i> .	0	0	1	0	0	0	0	0	0	0	0	0	0	0	0	0	0	0	0	0

APPENDIX 1: Total Species List

Order	Family	Species	Cons Status	S41 (May 2014)	Distribution	Abundance	RU1 Saltmarsh	RU2 combined	RU3 combined	RU4 combined	RU5 Wood s of BDM	RU6 grasslands of Wood by BDM	RU7 combined	RU8 CTRL wetland	RU9 Botany Marshes west	RU10 Botany Marshes east	RU11 Manor Way	RU12 Craylands Pit	RU13 Sports Field	RU14 Bamber pit	RU15 Northfleet Landfill	RU16 A226 Triangle	RU17 CTRL Car Parks	RU18 CTRL car park D	RU19 North Springhead	RU20 A2 Corridor	
130 HEMIPTERA-HOMOPTERA (Bugs)	Cicadellidae (Leafhoppers)	<i>Aphrodes aestuarius</i>	Nationally Scarce		Southern Widespread	Infrequently found. A coastal species (Lancashire to Lincolnshire) with an association with Shrubby Seablite <i>Suaeda vera</i> and possibly Annual Seablite <i>Suaeda maritima</i> . Associations with Saltmarsh Grass <i>Puccinella maritima</i> and Sea Purslane <i>Atriplex portulacoides</i> .	0	0	1	0	0	0	0	0	0	0	0	0	0	0	0	0	0	0	0	0	0
130 HEMIPTERA-HOMOPTERA (Bugs)	Cicadellidae (Leafhoppers)	<i>Aphrodes makarovi</i>			Universal	Commonly found, on grasses	0	1	0	0	0	0	0	0	1	0	0	1	1	0	0	1	1	0	1	0	0
130 HEMIPTERA-HOMOPTERA (Bugs)	Cicadellidae (Leafhoppers)	<i>Aphrophora alni</i>			Universal	Commonly found, on a variety of trees and shrubs	0	1	1	1	0	1	1	0	0	1	1	1	0	1	1	1	0	1	1	1	1
130 HEMIPTERA-HOMOPTERA (Bugs)	Cicadellidae (Leafhoppers)	<i>Athysanus argentarius</i>			Southern Restricted	Frequently found, but local. Associated with saltmarsh	0	1	0	0	0	0	0	0	0	1	0	0	1	0	0	0	0	1	1	0	0
130 HEMIPTERA-HOMOPTERA (Bugs)	Cicadellidae (Leafhoppers)	<i>Conosanus obsoletus</i>			Universal	Commonly found. On grasses in damp places	1	0	0	0	0	0	0	0	0	0	0	0	0	0	0	0	0	0	0	0	0
130 HEMIPTERA-HOMOPTERA (Bugs)	Cicadellidae (Leafhoppers)	<i>Empoasca vitis</i>			Universal	Common, on trees and shrubs	0	1	0	0	0	0	0	0	0	0	0	1	0	0	0	0	0	0	0	0	0
130 HEMIPTERA-HOMOPTERA (Bugs)	Cicadellidae (Leafhoppers)	<i>Eupelix cuspidata</i>			Universal	Commonly found	0	0	0	0	0	0	0	0	0	0	0	1	0	1	0	0	0	0	0	0	0
130 HEMIPTERA-HOMOPTERA (Bugs)	Cicadellidae (Leafhoppers)	<i>Eupteryx aurata</i>			Universal	Commonly found. Feeds on a wide variety of tall herbaceous plants.	0	0	0	0	0	0	1	1	0	0	0	0	0	0	0	0	0	0	0	0	0
130 HEMIPTERA-HOMOPTERA (Bugs)	Cicadellidae (Leafhoppers)	<i>Eupteryx florida</i>			Universal	Commonly found. Associated with Lamiaceae	0	0	0	0	0	1	0	0	0	0	0	0	0	0	0	0	0	0	0	0	0
130 HEMIPTERA-HOMOPTERA (Bugs)	Cicadellidae (Leafhoppers)	<i>Eupteryx vittata</i>			Universal	Commonly found. On a wide range of plant species in open, but damp, habitats.	0	0	0	0	0	0	0	0	0	0	0	0	0	0	0	0	0	0	1	0	
130 HEMIPTERA-HOMOPTERA (Bugs)	Cicadellidae (Leafhoppers)	<i>Eurhadina loewii</i>			Southern Restricted	Commonly found. On Sycamore	0	0	0	0	0	0	0	0	0	0	0	0	0	0	0	0	0	0	1	0	
130 HEMIPTERA-HOMOPTERA (Bugs)	Cicadellidae (Leafhoppers)	<i>Iassus lanio</i>			Universal	Commonly found on oak	0	0	0	0	0	0	0	0	0	0	0	0	0	0	0	0	0	0	1	0	
130 HEMIPTERA-HOMOPTERA (Bugs)	Cicadellidae (Leafhoppers)	<i>Idiocerus confusus</i>			Universal	Commonly found. Associated with <i>Salix cinerea</i> and <i>S. caprea</i> .	0	0	0	0	0	0	0	0	0	0	0	0	0	0	0	0	0	0	1	0	
130 HEMIPTERA-HOMOPTERA (Bugs)	Cicadellidae (Leafhoppers)	<i>Idiocerus herrichi</i>			Southern Restricted	Frequently found, but local. Associated with White Willow <i>Salix alba</i>	0	0	0	0	0	0	0	1	0	0	0	0	0	0	0	0	0	0	0	0	0

APPENDIX 1: Total Species List

Order	Family	Species	Cons Status	S41 (May 2014)	Distribution	Abundance	RU1 Saltmarsh	RU2 combined	RU3 combined	RU4 combined	RU5 Wood s of BDM	RU6 grassland s of Wood by BDM	RU7 combined	RU8 CTRL wetland	RU9 Botany Marshes west	RU10 Botany Marshes east	RU11 Manor Way	RU12 Craylands Pit	RU13 Sports Field	RU14 Bamber pit	RU15 Northfleet Landfill	RU16 A226 Triangle	RU17 CTRL Car Parks	RU18 CTRL car park D	RU19 North Springhead	RU20 A2 Corridor
130 HEMIPTERA-HOMOPTERA (Bugs)	Cicadellidae (Leafhoppers)	<i>Idiocerus lituratus</i>			Universal	Commonly found. A fairly large, grey-brown leaf-hopper. It occurs on various species of willow and sallow, feeding on the sap.	0	0	0	0	0	1	1	0	0	0	0	1	0	0	0	0	0	1	1	0
130 HEMIPTERA-HOMOPTERA (Bugs)	Cicadellidae (Leafhoppers)	<i>Idiocerus stigmatalis</i>			Universal	Commonly found. On Salix species, especially S. alba and S. fragilis.	0	0	0	0	0	0	0	1	0	0	1	0	0	0	1	1	0	1	0	0
130 HEMIPTERA-HOMOPTERA (Bugs)	Cicadellidae (Leafhoppers)	<i>Kybos betulicola</i>			Universal	Commonly found, on birch	0	1	0	0	0	0	0	0	0	0	0	0	0	0	0	0	0	0	0	0
130 HEMIPTERA-HOMOPTERA (Bugs)	Cicadellidae (Leafhoppers)	<i>Ledra aurita</i>			Southern Restricted	Locally frequently found. In woodland, especially on oak	0	0	0	1	0	0	0	0	0	0	0	0	0	0	0	1	0	0	0	0
130 HEMIPTERA-HOMOPTERA (Bugs)	Cicadellidae (Leafhoppers)	<i>Linnavuoriana sexmaculata</i>			Universal	Commonly found. On sallows	0	0	0	0	0	0	0	1	0	0	0	0	0	0	0	0	0	0	0	0
130 HEMIPTERA-HOMOPTERA (Bugs)	Cicadellidae (Leafhoppers)	<i>Macropsis infuscata</i>			Southern Widespread	Commonly found. On Goat Willow.	0	0	0	0	0	0	0	0	0	0	0	0	0	0	1	0	0	0	0	0
130 HEMIPTERA-HOMOPTERA (Bugs)	Cicadellidae (Leafhoppers)	<i>Macropsis infuscata</i>			Southern Widespread	Commonly found. On Goat Willow.																				
130 HEMIPTERA-HOMOPTERA (Bugs)	Cicadellidae (Leafhoppers)	<i>Macustus grisescens</i>			Universal	Commonly found on grasses	0	0	1	0	0	0	0	0	0	0	0	0	0	0	0	0	0	0	0	0
130 HEMIPTERA-HOMOPTERA (Bugs)	Cicadellidae (Leafhoppers)	<i>Megophthalmus scanicus</i>			Universal	Commonly found	0	0	0	0	0	0	1	0	0	0	0	1	0	0	0	0	0	0	0	0
130 HEMIPTERA-HOMOPTERA (Bugs)	Cicadellidae (Leafhoppers)	<i>Oncopsis flavicollis</i>			Universal	Commonly found, on birch	0	0	0	0	0	0	1	0	0	0	0	0	0	0	0	0	0	0	0	0
130 HEMIPTERA-HOMOPTERA (Bugs)	Cicadellidae (Leafhoppers)	<i>Opsius stactogalus</i>			Southern Restricted	Commonly found. A medium-sized bright green leaf-hopper. It feeds on tamarisk. A local species occurring along the south coast and sporadically inland on cultivated varieties of tamarisk.	0	0	0	0	0	0	0	0	0	0	0	0	0	1	0	0	0	0	0	0
130 HEMIPTERA-HOMOPTERA (Bugs)	Cicadellidae (Leafhoppers)	<i>Ossiannilssonola callosa</i>			Universal	Commonly found. On sycamore	0	0	0	0	0	0	0	0	0	0	0	1	0	0	0	0	0	0	0	0
130 HEMIPTERA-HOMOPTERA (Bugs)	Cicadellidae (Leafhoppers)	<i>Paralimnus phragmitis</i>	Nationally Scarce		Southern Restricted	Frequently found. In reed beds, especially in eastern England. Associated with Common Reed.	0	0	1	0	0	0	0	0	1	0	0	0	0	0	0	0	0	0	0	0
130 HEMIPTERA-HOMOPTERA (Bugs)	Cicadellidae (Leafhoppers)	<i>Paramesus obtusifrons</i>			Southern Widespread	Locally frequently found. Associated with coastal marshes. On Bolboschoenus maritimus and, possibly, Phragmites communis	1	1	0	0	0	0	0	0	0	0	0	0	0	0	0	0	0	0	0	0
130 HEMIPTERA-HOMOPTERA (Bugs)	Cicadellidae (Leafhoppers)	<i>Populicerus albicans</i>			Southern Restricted	Frequently found. On poplars	0	0	0	0	0	0	0	0	0	1	0	0	0	0	0	0	0	0	1	0

APPENDIX 1: Total Species List

Order	Family	Species	Cons Status	S41 (May 2014)	Distribution	Abundance	RU1 Saltmarsh	RU2 combined	RU3 combined	RU4 combined	RU5 Woods of BDM	RU6 grasslands of Wood by BDM	RU7 combined	RU8 CTRL wetland	RU9 Botany Marshes west	RU10 Botany Marshes east	RU11 Manor Way	RU12 Craylands Pit	RU13 Sports Field	RU14 Bamber pit	RU15 Northfleet Landfill	RU16 A226 Triangle	RU17 CTRL Car Parks	RU18 CTRL car park D	RU19 North Springhead	RU20 A2 Corridor
130 HEMIPTERA-HOMOPTERA (Bugs)	Cicadellidae (Leafhoppers)	<i>Populicerus confusus</i>			Universal	Commonly found. On willows.	0	0	0	0	0	0	1	1	0	0	1	0	0	0	1	1	0	1	0	0
130 HEMIPTERA-HOMOPTERA (Bugs)	Cicadellidae (Leafhoppers)	<i>Tremulicerus fulgidus</i>	Nationally Scarce		Southern Restricted	Frequently found. Associated with Lombardy Poplar	0	0	0	0	0	0	1	0	0	0	0	0	0	0	0	0	0	0	0	0
130 HEMIPTERA-HOMOPTERA (Bugs)	Cicadellidae (Leafhoppers)	<i>Tremulicerus tremulae</i>			Southern Widespread	Locally frequently found. On Aspen Populus tremula and White Poplar Populus alba	0	0	0	0	0	0	0	0	0	0	0	0	0	0	0	0	0	0	1	0
130 HEMIPTERA-HOMOPTERA (Bugs)	Cicadellidae (Leafhoppers)	<i>Tremulicerus vitreus</i>			Southern Restricted	Frequently found. On poplars and willows	0	0	0	0	0	0	1	0	0	0	0	0	0	0	0	0	0	0	0	0
130 HEMIPTERA-HOMOPTERA (Bugs)	Cicadellidae (Leafhoppers)	<i>Viridicerus ustulatus</i>			Southern Restricted	Frequently found. A recent colonist in Britain and spreading. Associated with White Poplar Populus alba	0	0	0	0	0	0	0	0	0	0	0	0	0	0	0	0	0	0	1	0
130 HEMIPTERA-HOMOPTERA (Bugs)	Cicadellidae (Leafhoppers)	<i>Zygina nivea</i>			Southern Restricted	Infrequently found. On White Poplar. New to Britain in 2010.	0	0	0	0	0	0	0	0	0	0	0	0	0	0	0	0	0	0	1	0
130 HEMIPTERA-HOMOPTERA (Bugs)	Cixiidae (Planthoppers)	<i>Cixius nervosus</i>			Universal	Commonly found. Especially in woods	0	0	0	0	0	0	1	0	0	0	0	1	0	0	0	0	0	0	0	0
130 HEMIPTERA-HOMOPTERA (Bugs)	Cixiidae (Planthoppers)	<i>Cixius pilosus</i>			Universal	Commonly found. Dry grassland.	0	1	0	0	0	0	1	0	0	0	0	0	0	0	0	0	0	0	0	0
130 HEMIPTERA-HOMOPTERA (Bugs)	Cixiidae (Planthoppers)	<i>Oliarus panzeri</i>	Nationally Scarce		Southern Restricted	Locally Infrequently found. The ecology is poorly understood but it may prefer areas that are periodically waterlogged but which dry out and crack in summer. The foodplants are unknown but the nymphs are thought to be root feeders.	0	0	1	0	0	0	1	0	1	1	0	0	0	1	0	0	0	0	0	0
130 HEMIPTERA-HOMOPTERA (Bugs)	Delphacidae (Planthoppers)	<i>Asiraca clavicornis</i>			Southern Restricted	Locally Frequently found. On grasses. Apparently much declined but still frequent in the London district.	0	1	1	1	0	0	1	0	0	1	0	1	1	1	1	1	1	1	0	0
130 HEMIPTERA-HOMOPTERA (Bugs)	Delphacidae (Planthoppers)	<i>Chloriona glaucescens</i>			Universal	Commonly found on reeds.	0	0	1	0	0	0	0	0	0	1	0	0	0	0	0	0	0	0	0	0
130 HEMIPTERA-HOMOPTERA (Bugs)	Delphacidae (Planthoppers)	<i>Chloriona unicolor</i>			Southern Restricted	Frequently found on reeds.	0	0	0	0	0	0	0	0	0	0	0	0	0	0	0	0	0	1	0	0
130 HEMIPTERA-HOMOPTERA (Bugs)	Delphacidae (Planthoppers)	<i>Delphax pulchellus</i>			Southern Widespread	Commonly found on reeds.	0	0	1	0	0	0	0	0	0	0	0	0	0	0	0	0	0	0	0	0
130 HEMIPTERA-HOMOPTERA (Bugs)	Delphacidae (Planthoppers)	<i>Dicranotropis hamata</i>			Universal	Commonly found. associated with grassland	0	0	0	0	0	1	1	0	0	1	0	0	0	0	0	0	0	0	0	0
130 HEMIPTERA-HOMOPTERA (Bugs)	Delphacidae (Planthoppers)	<i>Ditropis pteridis</i>			Southern Widespread	Commonly found, on Bracken	0	0	0	0	0	0	1	0	0	0	0	0	0	0	0	0	0	0	0	0

APPENDIX 1: Total Species List

Order	Family	Species	Cons Status	S41 (May 2014)	Distribution	Abundance	RU1 Saltmarsh	RU2 combined	RU3 combined	RU4 combined	RU5 Wood s of BDM	RU6 grassland s of Wood by BDM	RU7 combined	RU8 CTRL wetland	RU9 Botany Marshes west	RU10 Botany Marshes east	RU11 Manor Way	RU12 Craylands Pit	RU13 Sports Field	RU14 Bamber pit	RU15 Northfleet Landfill	RU16 A226 Triangle	RU17 CTRL Car Parks	RU18 CTRL car park D	RU19 North Springhead	RU20 A2 Corridor
130 HEMIPTERA-HOMOPTERA (Bugs)	Delphacidae (Planthoppers)	<i>Eurybregma nigrolineata</i>	Nationally Scarce		Southern Restricted	Frequently found. On grasses in marshes.	0	0	1	0	0	0	0	0	0	0	0	0	0	0	0	1	0	0	0	0
130 HEMIPTERA-HOMOPTERA (Bugs)	Delphacidae (Planthoppers)	<i>Eurybregma nigrolineata</i>			Southern Restricted	Frequently found. On grasses in marshland.																				
130 HEMIPTERA-HOMOPTERA (Bugs)	Delphacidae (Planthoppers)	<i>Javesella pellucida</i>			Universal	Commonly found. A fairly small, brownish-black plant-hopper. It occurs on grasses in a variety of habitats.	0	0	0	0	0	0	0	0	0	0	0	0	0	0	0	0	0	1	0	0
130 HEMIPTERA-HOMOPTERA (Bugs)	Delphacidae (Planthoppers)	<i>Megamelus notula</i>			Universal	Commonly found. Damp grasslands. Associated with sedges	1	0	0	0	0	0	0	0	0	0	0	0	0	0	0	0	0	0	0	0
130 HEMIPTERA-HOMOPTERA (Bugs)	Delphacidae (Planthoppers)	<i>Stenocranus minutus</i>			Southern Widespread	It occurs on grass in woods and meadows. Common in the southern half of Britain.	0	0	1	0	0	0	0	0	0	0	0	0	0	0	0	0	0	1	0	0
130 HEMIPTERA-HOMOPTERA (Bugs)	Delphacidae (Planthoppers)	<i>Xanthodelphax stramineus</i>			Southern Restricted	Frequently found. On grasses in dry areas.	0	0	0	0	0	0	0	0	0	0	0	0	0	0	1	0	0	0	0	0
130 HEMIPTERA-HOMOPTERA (Bugs)	Issidae (Planthoppers)	<i>Issus coleoptratus</i>			Southern Widespread	Frequently Found. Associated with ivy Hedera helix	0	1	1	0	0	1	1	0	0	1	1	1	0	1	1	0	0	0	0	0
130 HEMIPTERA-HOMOPTERA (Bugs)	Membracidae (Planthoppers)	<i>Centrotus cornutus</i>			Universal	Frequently found, but local, feed on sap of oak.	0	0	0	0	0	1	1	0	0	0	1	1	0	1	0	1	0	0	1	1
130 HEMIPTERA-HOMOPTERA (Bugs)	Trioziidae	<i>Trioza centranthi</i>			Southern Restricted	Frequently found. Forms galls on Red Valarian.	0	0	0	0	0	0	1	1	0	0	0	0	0	0	0	0	0	0	0	0
140 LEPIDOPTERA (Butterflies and Moths)	Adelidae	<i>Adela cuprella</i>			Universal	Local It is associated with willow, the eggs being laid in the catkins although the larvae feed amongst leaf litter on the ground.	0	1	0	0	0	0	0	0	0	0	0	0	0	0	0	0	0	0	0	0
140 LEPIDOPTERA (Butterflies and Moths)	Adelidae	<i>Adela reaumurella</i>			Southern Widespread	Commonly found. The larvae feed on leaf litter.	0	0	0	0	1	0	0	0	0	0	0	0	0	0	0	1	0	0	1	0
140 LEPIDOPTERA (Butterflies and Moths)	Adelidae	<i>Cauchas rufimitrella</i>			Universal	Commonly found. The larvae feed on Brassicaceae.	0	0	0	0	1	0	0	0	0	1	0	0	0	0	0	0	0	0	0	0
140 LEPIDOPTERA (Butterflies and Moths)	Arctiidae (Tiger Moths)	<i>Eilema complana</i>			Southern Widespread	Local The larvae feed on lichens growing on branches and walls.	0	1	0	0	0	0	0	0	0	1	0	0	0	0	0	0	0	0	0	0
140 LEPIDOPTERA (Butterflies and Moths)	Arctiidae (Tiger Moths)	<i>Eilema depressa</i>			Southern widespread	Buff Footman. Locally frequently found. Larvae feed on lichens in woodland.	0	0	0	0	0	0	0	0	0	0	0	0	0	1	0	1	0	0	0	0

APPENDIX 1: Total Species List

Order	Family	Species	Cons Status	S41 (May 2014)	Distribution	Abundance	RU1 Saltmarsh	RU2 combined	RU3 combined	RU4 combined	RU5 Wood s of BDM	RU6 grassland s of Wood by BDM	RU7 combined	RU8 CTRL wetland	RU9 Botany Marshes west	RU10 Botany Marshes east	RU11 Manor Way	RU12 Craylands Pit	RU13 Sports Field	RU14 Bamber pit	RU15 Northfleet Landfill	RU16 A226 Triangle	RU17 CTRL Car Parks	RU18 CTRL car park D	RU19 North Springhead	RU20 A2 Corridor
140 LEPIDOPTERA (Butterflies and Moths)	Arctiidae (Tiger Moths)	<i>Eilema griseola</i>			Southern Widespread	Frequently found. The larvae feed on lichens growing on bark, usually in damp areas.	0	0	0	1	1	0	1	0	0	0	0	0	0	0	0	0	0	0	0	0
140 LEPIDOPTERA (Butterflies and Moths)	Arctiidae (Tiger Moths)	<i>Euplagia quadripunctaria</i>	Nationally Scarce		Southern Restricted	Jersey Tiger Moth. Infrequently found. The larva feeds on the leaves of a range of herbs.	0	0	0	0	0	1	1	0	0	0	1	1	0	0	0	0	0	0	0	0
140 LEPIDOPTERA (Butterflies and Moths)	Arctiidae (Tiger Moths)	<i>Miltochrista miniata</i>			Southern Widespread	Common The larva feeds on lichens growing on old trees.	0	1	0	0	0	0	0	0	0	0	0	0	0	0	0	0	0	0	0	0
140 LEPIDOPTERA (Butterflies and Moths)	Arctiidae (Tiger Moths)	<i>Phragmatobia fuliginosa</i>			Universal	Ruby Tiger Moth. Commonly found. The hairy larvae feed on a variety of low plants.	0	1	0	0	0	0	0	0	0	0	0	0	0	0	0	0	0	0	0	0
140 LEPIDOPTERA (Butterflies and Moths)	Arctiidae (Tiger Moths)	<i>Tyria jacobaeae</i>	Section 41 species	S41	Universal	The Cinnabar moth. Commonly found. Larvae feed on Ragwort.	0	1	1	1	0	1	1	1	1	1	1	1	1	1	1	0	1	1	1	1
140 LEPIDOPTERA (Butterflies and Moths)	Blastobasidae	<i>Blastobasis adustella</i>			Universal	Commonly found. The larva feeds on decaying and dead vegetable matter.	0	0	0	0	1	0	0	0	0	0	0	0	0	0	0	0	0	0	0	0
140 LEPIDOPTERA (Butterflies and Moths)	Bucculatricidae	<i>Bucculatrix bechsteinella</i>			Universal	Commonly found. The larvae feed internally and externally on the leaves of hawthorn.	0	1	1	1	1	1	1	1	0	1	0	1	1	1	1	1	1	1	1	0
140 LEPIDOPTERA (Butterflies and Moths)	Choruetidae	<i>Anthophila fabriciana</i>			Southern Widespread	Nettle Tap. Commonly found. Feeds on the leaves of Stinging Nettle.	0	0	0	0	0	0	0	1	0	1	0	0	1	1	0	1	0	1	1	0
140 LEPIDOPTERA (Butterflies and Moths)	Coleophoridae (Case Moths)	<i>Coleophora alcyonipennella</i>			Southern Widespread	The larva lives in a case and feeds on the seeds of white clover. Recently separated from *C. frischella*, the two formerly thought to be synonymous, and so the distribution imperfectly known.	0	1	0	0	0	0	0	0	0	0	0	0	0	0	0	0	0	0	0	0
140 LEPIDOPTERA (Butterflies and Moths)	Coleophoridae (Case Moths)	<i>Coleophora amethystinella</i>	pRDB1		Southern Restricted	Locally frequently found. The larva feeds on seeds of Smooth Tare and lives in a case. Discovered in UK in 1973.	0	0	0	0	0	0	0	0	0	0	0	0	0	0	0	0	0	1	0	0
140 LEPIDOPTERA (Butterflies and Moths)	Coleophoridae (Case Moths)	<i>Coleophora asteris</i>			Southern Restricted	Locally frequently found. The larva feeds on Sea Aster. It lives in a case.	0	0	1	0	0	0	0	0	0	0	0	0	0	0	0	0	0	0	0	0

APPENDIX 1: Total Species List

Order	Family	Species	Cons Status	S41 (May 2014)	Distribution	Abundance	RU1 Saltmarsh	RU2 combined	RU3 combined	RU4 combined	RU5 Wood s of BDM	RU6 grassland s of Wood by BDM	RU7 combined	RU8 CTRL wetland	RU9 Botany Marshes west	RU10 Botany Marshes east	RU11 Manor Way	RU12 Craylands Pit	RU13 Sports Field	RU14 Bamber pit	RU15 Northfleet Landfill	RU16 A226 Triangle	RU17 CTRL Car Parks	RU18 CTRL car park D	RU19 North Springhead	RU20 A2 Corridor
140 LEPIDOPTERA (Butterflies and Moths)	Coleophoridae (Case Moths)	<i>Coleophora badiipennella</i>			Southern Restricted	Locally frequently found. The larva feeds on Elm and lives in a case made from a section of mined leaf reinforced with silk.	0	0	0	0	0	0	1	0	0	0	0	0	0	0	0	0	0	0	0	0
140 LEPIDOPTERA (Butterflies and Moths)	Coleophoridae (Case Moths)	<i>Coleophora deauratella</i>			Southern Restricted	Locally frequently found. The larvae develop on red clover, feeding on the unripe seeds.	0	0	1	0	0	0	0	0	0	0	0	0	0	0	0	0	0	0	0	0
140 LEPIDOPTERA (Butterflies and Moths)	Coleophoridae (Case Moths)	<i>Coleophora hemerobiella</i>			Southern Restricted	Locally frequently found. The larva lives in a case and feeds on rosaceous trees, most frequently hawthorn.	0	1	1	0	1	1	1	0	0	1	0	0	0	1	0	1	0	0	0	0
140 LEPIDOPTERA (Butterflies and Moths)	Coleophoridae (Case Moths)	<i>Coleophora limosipennella</i>			Southern Restricted	Locally frequently found. The larva feeds on Elm and lives in a case made from a section of mined leaf reinforced with silk.	0	0	0	0	0	0	1	0	0	0	1	0	0	0	0	0	0	0	0	0
140 LEPIDOPTERA (Butterflies and Moths)	Coleophoridae (Case Moths)	<i>Coleophora lineolea</i>			Southern Widespread	Frequently found. Larvae feed in dry grasslands on Lamiaceae such as Black Horehound.	0	0	0	0	0	0	0	0	0	1	0	0	0	0	0	0	0	1	0	0
140 LEPIDOPTERA (Butterflies and Moths)	Coleophoridae (Case Moths)	<i>Coleophora lusciniapennella</i>			Universal	Common The larva lives in a case made of silk and leaf-material and feeds on sallows and willows.	0	0	0	0	0	0	1	0	0	0	0	0	0	0	0	0	0	0	0	0
140 LEPIDOPTERA (Butterflies and Moths)	Coleophoridae (Case Moths)	<i>Coleophora mayrella</i>			Universal	Commonly found. The larva feeds on white clover, eating the ripening seeds.	0	0	0	0	0	0	0	0	0	0	0	0	0	0	0	0	0	0	1	0
140 LEPIDOPTERA (Butterflies and Moths)	Coleophoridae (Case Moths)	<i>Coleophora serratella</i>			Universal	Commonly found. The larva lives in a case, feeding on the leaves of birch, hazel, alder or elm.	0	1	0	0	0	0	1	0	0	0	0	0	0	0	0	0	0	0	0	0
140 LEPIDOPTERA (Butterflies and Moths)	Coleophoridae (Case Moths)	<i>Coleophora spinella</i>			Southern Widespread	Frequently found. The larva lives in a case formed from silk and leaf fragments and feeds on various rosaceous trees, most frequently hawthorn.	0	0	1	0	0	0	0	0	0	1	0	0	0	0	0	1	0	0	1	0

APPENDIX 1: Total Species List

Order	Family	Species	Cons Status	S41 (May 2014)	Distribution	Abundance	RU1 Saltmarsh	RU2 combined	RU3 combined	RU4 combined	RU5 Wood s of BDM	RU6 grassland s of Wood by BDM	RU7 combined	RU8 CTRL wetland	RU9 Botany Marshes west	RU10 Botany Marshes east	RU11 Manor Way	RU12 Craylands Pit	RU13 Sports Field	RU14 Bamber pit	RU15 Northfleet Landfill	RU16 A226 Triangle	RU17 CTRL Car Parks	RU18 CTRL car park D	RU19 North Springhead	RU20 A2 Corridor
140 LEPIDOPTERA (Butterflies and Moths)	Coleophoridae (Case Moths)	<i>Coleophora trifolii</i>			Southern Restricted	Locally frequently found. The larva feeds on seeds of Melilot and lives in a case.	0	0	0	0	0	0	1	0	0	0	0	0	0	0	0	0	0	0	0	0
140 LEPIDOPTERA (Butterflies and Moths)	Crambidae	<i>Agriphila geniculea</i>			Universal	Commonly found. The larva feeds on various grasses. Widespread in dry pasture and coastal sandhills throughout Britain.	0	1	1	1	0	1	1	0	0	1	0	0	1	1	1	0	0	1	1	0
140 LEPIDOPTERA (Butterflies and Moths)	Crambidae	<i>Agriphila straminella</i>			Universal	Commonly found. The larvae feed on grasses.	0	1	0	1	0	0	0	0	0	0	0	1	0	1	1	0	0	0	0	0
140 LEPIDOPTERA (Butterflies and Moths)	Crambidae	<i>Agriphila tristella</i>			Universal	Commonly found, in grasslands.	0	0	0	0	0	0	1	0	0	0	0	0	1	0	0	1	0	1	1	0
140 LEPIDOPTERA (Butterflies and Moths)	Crambidae	<i>Calamotropha paludella</i>	Nationally Scarce		Southern Restricted	Frequently found. The larva mine the leaves and stems of Bulrush (Typha angustifolia).	0	0	0	0	0	0	1	0	0	0	0	0	0	0	0	0	0	0	0	0
140 LEPIDOPTERA (Butterflies and Moths)	Crambidae	<i>Cataclysta lemnata</i>			Southern Widespread	Frequently found. The larva feed in floating cases on Duckweeds.	0	0	1	1	0	0	0	0	0	0	0	0	0	0	0	0	0	0	0	0
140 LEPIDOPTERA (Butterflies and Moths)	Crambidae	<i>Chrysoteuchia culmella</i>			Universal	Commonly found. The larva feeds internally in the bases of various grasses. Often abundant in open, grassy areas.	0	1	1	0	0	1	1	0	1	1	0	0	0	0	1	1	0	1	1	0
140 LEPIDOPTERA (Butterflies and Moths)	Crambidae	<i>Crambus lathoniellus</i>			Universal	Commonly found. The larvae feed on the stems of various grasses.	0	0	0	0	0	0	1	0	0	0	0	0	0	0	0	0	0	0	0	0
140 LEPIDOPTERA (Butterflies and Moths)	Crambidae	<i>Oncocera semirubella</i>	Nationally Scarce		Southern Restricted	Locally commonly found. The larva feeds on common bird's-foot trefoil and white clover.	0	1	1	0	0	0	1	0	0	0	1	1	0	0	0	0	0	0	0	0
140 LEPIDOPTERA (Butterflies and Moths)	Crambidae	<i>Pleuroptya ruralis</i>			Universal	Commonly found. The larva feeds on nettle, living in a rolled leaf.	0	0	0	0	1	0	0	0	0	0	0	0	0	1	0	1	0	1	1	0
140 LEPIDOPTERA (Butterflies and Moths)	Crambidae	<i>Pyrausta aurata</i>			Universal	Locally frequently found. The larvae feed on Labaites.	0	0	0	0	0	0	0	0	0	0	0	1	0	1	0	0	0	0	0	0
140 LEPIDOPTERA (Butterflies and Moths)	Crambidae	<i>Pyrausta despicata</i>			Universal	Locally frequently found. The larvae feed, gregariously, at the roots of plantain. A species of dry, open areas, such as downland, cliffs and sandhills.	0	0	1	0	0	1	1	0	0	1	0	0	0	1	0	0	0	0	1	0

APPENDIX 1: Total Species List

Order	Family	Species	Cons Status	S41 (May 2014)	Distribution	Abundance	RU1 Saltmarsh	RU2 combined	RU3 combined	RU4 combined	RU5 Wood s of BDM	RU6 grasslands of Wood by BDM	RU7 combined	RU8 CTRL wetland	RU9 Botany Marshes west	RU10 Botany Marshes east	RU11 Manor Way	RU12 Craylands Pit	RU13 Sports Field	RU14 Bamber pit	RU15 Northfleet Landfill	RU16 A226 Triangle	RU17 CTRL Car Parks	RU18 CTRL car park D	RU19 North Springhead	RU20 A2 Corridor	
140 LEPIDOPTERA (Butterflies and Moths)	Crambidae	<i>Schoenobius gigantella</i>	Nationally Scarce		Southern Restricted	Frequently found. The larva mine the leaves and stems of Common Reed	0	0	0	1	0	0	0	0	0	0	0	0	0	0	0	0	0	0	0	0	
140 LEPIDOPTERA (Butterflies and Moths)	Douglasiidae	<i>Tinagma ocnerostomella</i>			Southern Restricted	It occurs in dry, open areas where its larval foodplant viper's bugloss grows. The eggs are laid on the flowers and the larvae develop within a stem feeding on the pith. A local species, restricted to southern and eastern England.	0	0	0	0	0	0	0	0	0	0	0	0	0	1	0	0	0	0	0	0	
140 LEPIDOPTERA (Butterflies and Moths)	Elachistidae	<i>Elachista argentella</i>			Universal	Commonly found. The larva mines the leaf of a number of species of grass.	0	0	1	0	0	0	1	0	0	0	0	1	0	1	0	1	0	1	0	0	
140 LEPIDOPTERA (Butterflies and Moths)	Elachistidae	<i>Elachista canapennella</i>			Universal	Common The larvae are leaf-miners in various species of grass. It occurs commonly in a wide range of habitats.	0	0	0	0	0	0	0	0	0	0	0	0	0	0	1	0	0	0	0	0	
140 LEPIDOPTERA (Butterflies and Moths)	Elachistidae	<i>Elachista rufocinerea</i>			Universal	Commonly found. The larvae fed on various grasses, mining the leaf-blade.	0	0	0	0	0	0	1	0	0	1	0	0	0	0	0	0	0	0	0	0	
140 LEPIDOPTERA (Butterflies and Moths)	Elachistidae	<i>Elachista stabilella</i>	pRDB3		Southern Restricted	Infrequently found. The larvae mine the leaves various species of grasses.	0	0	0	0	0	0	0	0	0	0	0	0	0	0	0	0	1	0	0	0	
140 LEPIDOPTERA (Butterflies and Moths)	Epermeniidae	<i>Epermenia chaerophyllella</i>			Universal	Commonly found. The larvae feed, semi-gregariously, on the underside of leaves of hogweed and angelica causing brown patches.	0	0	0	0	0	0	0	0	0	1	0	0	0	0	0	0	1	0	0	1	0
140 LEPIDOPTERA (Butterflies and Moths)	Eriocraniidae	<i>Dyseriocrania subpurpurella</i>			Universal	Commonly found. The larvae mine the leaves of oak.	0	0	0	0	0	0	0	0	0	0	0	0	0	0	0	0	0	0	0	1	0
140 LEPIDOPTERA (Butterflies and Moths)	Gelechiidae	<i>Apodia bifractella</i>			Southern Widespread	Frequently found, but local. The larvae feed on the seeds of fleabane and ploughman's spikenard, and the moth can occur in damp meadows and on downland	0	0	0	0	0	0	0	0	0	1	0	0	0	0	0	0	0	0	0	0	0

APPENDIX 1: Total Species List

Order	Family	Species	Cons Status	S41 (May 2014)	Distribution	Abundance	RU1 Saltmarsh	RU2 combined	RU3 combined	RU4 combined	RU5 Wood s of BDM	RU6 grassland s of Wood by BDM	RU7 combined	RU8 CTRL wetland	RU9 Botany Marshes west	RU10 Botany Marshes east	RU11 Manor Way	RU12 Craylands Pit	RU13 Sports Field	RU14 Bamber pit	RU15 Northfleet Landfill	RU16 A226 Triangle	RU17 CTRL Car Parks	RU18 CTRL car park D	RU19 North Springhead	RU20 A2 Corridor	
140 LEPIDOPTERA (Butterflies and Moths)	Gelechiidae	<i>Aproaerema anthyllidella</i>			Southern Widespread	Locally commonly found. The larvae feed on the leaves, flowers and seeds of kidney vetch, rest-harrow and clover, much preferring the former.	0	0	1	0	0	0	0	0	0	1	0	0	0	0	0	0	0	0	0	0	0
140 LEPIDOPTERA (Butterflies and Moths)	Gelechiidae	<i>Helcystogramma rufescens</i>	Nationally Scarce		Southern Restricted	Frequently found. The larvae feed on the leaves of various grasses.	0	0	1	0	0	0	0	0	0	0	0	0	0	0	0	0	0	0	0	0	0
140 LEPIDOPTERA (Butterflies and Moths)	Gelechiidae	<i>Scrobipalpa acuminatella</i>			Universal	Frequently found. The larvae mine the leaves of various thistles.	0	0	0	0	0	0	0	0	0	0	0	0	0	1	0	0	0	0	0	0	0
140 LEPIDOPTERA (Butterflies and Moths)	Gelechiidae	<i>Scrobipalpa costella</i>			Universal	Frequently found. The larvae mine the leaves of Woody Nightshade.	0	0	0	0	1	0	0	0	0	0	0	0	0	0	0	0	0	0	0	0	0
140 LEPIDOPTERA (Butterflies and Moths)	Gelechiidae	<i>Syncopacma cinctella</i>	Nationally Scarce		Southern Restricted	Frequently found. The larvae feed on the leaves of Bird's-foot Trefoils.	0	0	0	1	0	0	0	0	0	0	0	0	0	0	0	0	0	0	0	0	0
140 LEPIDOPTERA (Butterflies and Moths)	Geometridae (Looper Moths)	<i>Aplocera plagiata</i>			Universal	The Treble-bar moth. Locally commonly found. The larva feeds on various species of St John's-wort.	0	0	0	0	0	1	1	0	0	0	1	0	0	1	0	0	0	0	0	0	0
140 LEPIDOPTERA (Butterflies and Moths)	Geometridae (Looper Moths)	<i>Biston betularia</i>			Universal	Peppered Moth. Commonly found. The larva feeds on the leaves of a variety of trees and shrubs.	0	0	0	0	0	0	0	0	0	0	0	0	0	0	1	0	0	0	0	0	0
140 LEPIDOPTERA (Butterflies and Moths)	Geometridae (Looper Moths)	<i>Cabera exanthemata</i>			Universal	Common The larva feeds on willow.	0	0	0	0	0	0	1	1	0	0	0	0	0	0	0	0	0	0	1	0	0
140 LEPIDOPTERA (Butterflies and Moths)	Geometridae (Looper Moths)	<i>Camptogramma bilineata</i>			Universal	Yellow Shell Moth. Commonly found. Caterpillar feeds on a variety of low-growing plants.	0	1	0	0	0	0	0	0	0	0	0	0	0	0	0	1	0	0	0	0	0
140 LEPIDOPTERA (Butterflies and Moths)	Geometridae (Looper Moths)	<i>Chiasmia clathrata</i>		S41	Universal	Latticed Heath. Commonly found, possibly also a migrant. The larva feeds on a variety of legumes.	0	0	1	0	0	0	1	1	0	0	1	0	0	1	0	0	0	1	0	0	0
140 LEPIDOPTERA (Butterflies and Moths)	Geometridae (Looper Moths)	<i>Colotois pennaria</i>			Universal	Feathered Thorn moth. Commonly found. The larvae feed on a variety of deciduous trees.	0	0	0	0	0	0	0	0	0	0	0	0	0	0	0	0	0	0	1	0	

APPENDIX 1: Total Species List

Order	Family	Species	Cons Status	S41 (May 2014)	Distribution	Abundance	RU1 Saltmarsh	RU2 combined	RU3 combined	RU4 combined	RU5 Wood s of BDM	RU6 grassland s of Wood by BDM	RU7 combined	RU8 CTRL wetland	RU9 Botany Marshes west	RU10 Botany Marshes east	RU11 Manor Way	RU12 Craylands Pit	RU13 Sports Field	RU14 Bamber pit	RU15 Northfleet Landfill	RU16 A226 Triangle	RU17 CTRL Car Parks	RU18 CTRL car park D	RU19 North Springhead	RU20 A2 Corridor
140 LEPIDOPTERA (Butterflies and Moths)	Geometridae (Looper Moths)	<i>Eupithecia centaureata</i>			Universal	Commonly found. The larvae feed on the flowers of various herbaceous plants.	0	0	1	0	0	0	0	0	0	0	0	0	0	0	1	0	0	0	0	0
140 LEPIDOPTERA (Butterflies and Moths)	Geometridae (Looper Moths)	<i>Eupithecia haworthiata</i>			Universal	Haworth's Pug. Commonly found. The larva feeds in the buds of Traveller's Joy.	0	1	0	0	0	0	0	0	0	1	0	1	1	1	0	0	0	0	0	0
140 LEPIDOPTERA (Butterflies and Moths)	Geometridae (Looper Moths)	<i>Gymnoscelis rufifasciata</i>			Universal	Double-striped Pug. Commonly found. The larva feeds on the flowers of a number of wild and garden plants. Commonly found. The larva feeds on the flowers of a number of wild and garden plants.	0	0	0	0	0	0	0	0	0	1	0	0	0	0	0	0	0	0	0	0
140 LEPIDOPTERA (Butterflies and Moths)	Geometridae (Looper Moths)	<i>Hypomecis punctinalis</i>			Southern Widespread	Pale Oak Beauty moth. Locally Frequently found. The larvae fed on the leaves of a variety of trees.	0	0	0	0	0	0	0	0	0	0	0	0	0	0	0	0	0	0	1	0
140 LEPIDOPTERA (Butterflies and Moths)	Geometridae (Looper Moths)	<i>Idaea dimidiata</i>			Universal	Single-dotted Wave. Commonly found. Associated with a variety of herbaceous plants.	0	0	0	0	1	0	0	0	0	0	0	0	0	0	0	0	0	0	0	0
140 LEPIDOPTERA (Butterflies and Moths)	Geometridae (Looper Moths)	<i>Lomaspillis marginata</i>			Universal	The larvae feed on willow and aspen.	0	0	0	0	0	0	1	0	0	0	0	0	0	0	0	0	0	0	0	0
140 LEPIDOPTERA (Butterflies and Moths)	Geometridae (Looper Moths)	<i>Operophtera brumata</i>			Universal	Winter moth. Commonly found. The larva feeds on a very wide range of deciduous trees and shrubs.	0	0	0	0	0	0	1	0	0	1	0	0	0	0	0	0	0	0	0	0
140 LEPIDOPTERA (Butterflies and Moths)	Geometridae (Looper Moths)	<i>Petrophora chlorosata</i>			Universal	Brown Silver-line moth. Commonly found. The larva feeds on bracken and the adult is frequently seen by day.	0	0	0	0	0	0	1	0	0	0	0	0	0	0	0	0	0	0	0	0
140 LEPIDOPTERA (Butterflies and Moths)	Geometridae (Looper Moths)	<i>Scopula imitaria</i>			Southern Widespread	The Small Blood-vein moth. Commonly found. A wide range of habitats.	0	0	0	0	0	0	0	0	0	0	0	0	0	0	0	0	0	0	0	1

APPENDIX 1: Total Species List

Order	Family	Species	Cons Status	S41 (May 2014)	Distribution	Abundance	RU1 Saltmarsh	RU2 combined	RU3 combined	RU4 combined	RU5 Woods of BDM	RU6 grasslands of Wood by BDM	RU7 combined	RU8 CTRL wetland	RU9 Botany Marshes west	RU10 Botany Marshes east	RU11 Manor Way	RU12 Craylands Pit	RU13 Sports Field	RU14 Bamber pit	RU15 Northfleet Landfill	RU16 A226 Triangle	RU17 CTRL Car Parks	RU18 CTRL car park D	RU19 North Springhead	RU20 A2 Corridor
140 LEPIDOPTERA (Butterflies and Moths)	Geometridae (Looper Moths)	<i>Scotopteryx bipunctaria</i>	Nationally Scarce	S41	Southern Restricted	The Chalk Carpet moth. Frequently found. The larva feeds on common bird's-foot trefoil, other trifolys, vetches and clovers. A species of calcareous sites, preferring those with rocks or bare ground.	0	1	1	1	0	0	1	0	0	0	0	1	0	0	0	0	0	0	0	0
140 LEPIDOPTERA (Butterflies and Moths)	Geometridae (Looper Moths)	<i>Scotopteryx chenopodiata</i>	A UK BAP species	S41	Universal	Shaded Broad-bar moth. Frequently found. The larva feeds on species of vetch and clover.	0	1	1	1	0	1	1	0	0	0	0	1	1	1	0	0	0	1	1	0
140 LEPIDOPTERA (Butterflies and Moths)	Geometridae (Looper Moths)	<i>Semiaspilates ochrearia</i>			Southern Widespread	Locally commonly found. It occurs in open habitats such as dunes, shingle beaches, salt-marsh and other grassy places, the larva feeding on herbaceous plants such as wild carrot and plantain. Coastal counties in the southern half of Britain.	0	0	0	0	0	0	1	0	0	0	0	1	1	0	0	0	0	0	0	0
140 LEPIDOPTERA (Butterflies and Moths)	Glyphipterigidae	<i>Glyphipterix simplicella</i>			Universal	Commonly found. The larvae mine the stems of grass.	0	0	1	0	0	0	0	0	0	1	0	0	0	0	1	0	0	1	1	0
140 LEPIDOPTERA (Butterflies and Moths)	Gracillariidae	<i>Aspilapteryx tringipennella</i>			Universal	Locally commonly found. The larva feeds on ribwort plantain, living in a blotch mines over the mid-rib.	0	0	0	0	0	0	0	0	0	0	0	0	0	1	1	0	0	1	1	0
140 LEPIDOPTERA (Butterflies and Moths)	Gracillariidae	<i>Callisto denticulella</i>			Southern Widespread	Commonly found. The larva feeds on apple, initially mining the leaf, later in a folded leaf-edge.	0	0	0	0	0	0	1	0	0	1	0	0	0	1	0	0	0	0	0	0
140 LEPIDOPTERA (Butterflies and Moths)	Gracillariidae	<i>Caloptilia rufipennella</i>			Southern Widespread	Commonly found. The larva feeds on sycamore at first in a mine, later in a cone at the tip of a leaf.	0	0	0	0	1	0	1	0	0	0	1	1	0	0	0	0	0	0	1	0
140 LEPIDOPTERA (Butterflies and Moths)	Gracillariidae	<i>Caloptilia semifascia</i>			Southern Widespread	Commonly found. The larva feeds on field maple at first in a mine, later in a fold at the tip of a leaf.	0	0	0	0	0	0	0	0	0	0	0	0	0	0	0	1	1	0	0	0

APPENDIX 1: Total Species List

Order	Family	Species	Cons Status	S41 (May 2014)	Distribution	Abundance	RU1 Saltmarsh	RU2 combined	RU3 combined	RU4 combined	RU5 Wood s of BDM	RU6 grassland s of Wood by BDM	RU7 combined	RU8 CTRL wetland	RU9 Botany Marshes west	RU10 Botany Marshes east	RU11 Manor Way	RU12 Craylands Pit	RU13 Sports Field	RU14 Bamber pit	RU15 Northfleet Landfill	RU16 A226 Triangle	RU17 CTRL Car Parks	RU18 CTRL car park D	RU19 North Springhead	RU20 A2 Corridor
140 LEPIDOPTERA (Butterflies and Moths)	Gracillariidae	<i>Caloptilia stigmatella</i>			Universal	Commonly found. The larva feeds on willows and poplars, at first in a mine, later in a cone at the tip of a leaf.	0	0	0	1	0	0	0	1	0	0	0	0	0	0	0	0	0	1	0	0
140 LEPIDOPTERA (Butterflies and Moths)	Gracillariidae	<i>Leucospilapteryx omisella</i>			Southern Restricted	Frequently found. The larva mines the leaves of Mugwort	0	0	0	0	0	0	0	1	0	0	0	0	0	0	0	0	0	0	0	0
140 LEPIDOPTERA (Butterflies and Moths)	Gracillariidae	<i>Parornix anglicella</i>			Universal	Commonly found. The larva feeds on hawthorn, at first in a mine then later in a folded leaf.	0	0	0	1	1	0	1	1	0	1	1	0	1	1	0	1	1	0	1	0
140 LEPIDOPTERA (Butterflies and Moths)	Gracillariidae	<i>Parornix devoniella</i>			Universal	Commonly found. The larva feeds on hazel, at first in a mine then later in a folded leaf.	0	0	0	0	0	0	0	0	0	0	0	0	0	0	0	1	0	0	0	0
140 LEPIDOPTERA (Butterflies and Moths)	Gracillariidae	<i>Phyllocnistis unipunctella</i>			Southern Widespread	Commonly found. The larvae mine the leaves of poplar.	0	0	0	0	0	0	1	0	0	0	0	1	0	0	0	0	0	0	0	0
140 LEPIDOPTERA (Butterflies and Moths)	Gracillariidae	<i>Phyllonorycter acerifoliella</i>			Southern Widespread	Locally commonly found. The larva mines within the leaves of Field Maple.	0	0	0	0	0	0	0	0	0	0	0	0	0	0	0	1	0	0	0	0
140 LEPIDOPTERA (Butterflies and Moths)	Gracillariidae	<i>Phyllonorycter cerasicolella</i>			Southern Widespread	Commonly found. The larvae feed on Cherries, mining the leaves.	0	0	0	0	0	0	0	0	0	0	0	0	0	0	0	0	1	0	0	1
140 LEPIDOPTERA (Butterflies and Moths)	Gracillariidae	<i>Phyllonorycter comparella</i>			Southern Restricted	Commonly found. The larvae mine the leaves of grey poplar.	0	0	0	0	0	0	0	0	0	1	0	0	0	0	0	0	0	0	0	0
140 LEPIDOPTERA (Butterflies and Moths)	Gracillariidae	<i>Phyllonorycter corylifoliella</i>			Universal	Commonly found. The larva mines within the leaves of a number of different rosaceous trees.	0	1	0	1	1	0	1	1	0	1	1	1	1	1	0	1	1	1	0	0
140 LEPIDOPTERA (Butterflies and Moths)	Gracillariidae	<i>Phyllonorycter geniculella</i>			Universal	Commonly found. The larva mines a leaf of sycamore.	0	0	0	0	1	0	0	0	0	0	0	0	0	0	0	0	0	0	0	0
140 LEPIDOPTERA (Butterflies and Moths)	Gracillariidae	<i>Phyllonorycter klemannella</i>			Universal	Commonly found. The larvae mine the leaves of alder.	0	0	0	0	0	0	0	0	0	0	0	0	0	0	0	0	1	0	0	0
140 LEPIDOPTERA (Butterflies and Moths)	Gracillariidae	<i>Phyllonorycter lantanella</i>			Southern Widespread	Locally commonly found. The larva mines within the leaves of Wayfaring Tree.	0	0	0	0	0	0	0	0	0	0	0	0	0	0	0	0	1	0	0	0
140 LEPIDOPTERA (Butterflies and Moths)	Gracillariidae	<i>Phyllonorycter leucographella</i>			Southern Widespread	Commonly found. A recent arrival in the UK. Mostly associated with Rosaceous shrubs, but not entirely so.	0	0	0	0	0	0	0	1	0	0	0	0	0	0	0	0	0	0	0	0

APPENDIX 1: Total Species List

Order	Family	Species	Cons Status	S41 (May 2014)	Distribution	Abundance	RU1 Saltmarsh	RU2 combined	RU3 combined	RU4 combined	RU5 Wood s of BDM	RU6 grassland s of Wood by BDM	RU7 combined	RU8 CTRL wetland	RU9 Botany Marshes west	RU10 Botany Marshes east	RU11 Manor Way	RU12 Craylands Pit	RU13 Sports Field	RU14 Bamber pit	RU15 Northfleet Landfill	RU16 A226 Triangle	RU17 CTRL Car Parks	RU18 CTRL car park D	RU19 North Springhead	RU20 A2 Corridor
140 LEPIDOPTERA (Butterflies and Moths)	Gracillariidae	<i>Phyllonorycter messaniella</i>			Universal	Commonly found. The larva lives within a leaf, forming a blotch mine and feeding on oak, including evergreen varieties, sweet chestnut and beech.	0	1	0	0	0	0	0	0	0	0	0	0	0	0	0	0	0	0	1	0
140 LEPIDOPTERA (Butterflies and Moths)	Gracillariidae	<i>Phyllonorycter oxyacanthae</i>			Universal	Commonly found. The larva mines within the leaves of hawthorn.	0	1	0	0	1	0	0	0	0	1	0	0	1	0	0	0	1	0	0	0
140 LEPIDOPTERA (Butterflies and Moths)	Gracillariidae	<i>Phyllonorycter quercifoliella</i>			Universal	Commonly found. The larva lives within an oak leaf, forming a blotch mine.	0	0	0	0	0	0	0	0	0	0	0	0	0	0	0	1	0	0	1	0
140 LEPIDOPTERA (Butterflies and Moths)	Gracillariidae	<i>Phyllonorycter stettinensis</i>			Southern Widespread	Local The larva mines a leaf of alder, the mine being situated on the upper surface.	0	0	0	0	0	0	0	0	0	0	0	0	0	0	0	1	1	0	0	0
140 LEPIDOPTERA (Butterflies and Moths)	Gracillariidae	<i>Phyllonorycter ulmifoliella</i>			Universal	Commonly found. The larva mines within the leaves of birch.	0	0	0	1	0	0	1	0	0	0	0	1	0	0	0	0	0	0	0	0
140 LEPIDOPTERA (Butterflies and Moths)	Heliozelidae	<i>Antispila metallella</i>			Southern Widespread	Commonly found. The larva mines a leaf of dogwood, eventually cutting a case in which it falls to the ground.	0	0	0	0	0	0	1	0	0	0	0	0	0	1	0	1	0	0	0	0
140 LEPIDOPTERA (Butterflies and Moths)	Hepalidae	<i>Korscheltellus lupulinus</i>			Universal	Commonly found. larvae feed in the roots of grasses.	0	0	0	0	0	0	1	1	0	0	0	0	0	0	0	0	0	0	0	0
140 LEPIDOPTERA (Butterflies and Moths)	Hepalidae	<i>Triodia sylvina</i>			Universal	Commonly found. The larvae mine the roots of herbaceous plants	0	0	0	0	0	0	0	0	0	0	0	0	0	0	0	1	0	0	0	0
140 LEPIDOPTERA (Butterflies and Moths)	Hesperiidae (Skipper Butterflies)	<i>Ochlodes sylvanus</i>			Southern Widespread	Large Skipper butterfly. Commonly found. The larvae feed on taller grasses.	0	1	0	1	0	0	0	1	0	1	1	0	0	1	1	0	1	1	1	0
140 LEPIDOPTERA (Butterflies and Moths)	Hesperiidae (Skipper Butterflies)	<i>Thymelicus lineola</i>			Southern Restricted	Essex Skipper butterfly. Commonly found. The larva feeds on various grasses, particularly cock's-foot and creeping soft-grass. More or less restricted to southern and eastern England, but apparently spreading.	0	1	1	0	0	0	1	1	1	1	1	0	1	1	0	1	0	0	0	0

APPENDIX 1: Total Species List

Order	Family	Species	Cons Status	S41 (May 2014)	Distribution	Abundance	RU1 Saltmarsh	RU2 combined	RU3 combined	RU4 combined	RU5 Wood s of BDM	RU6 grassland s of Wood by BDM	RU7 combined	RU8 CTRL wetland	RU9 Botany Marshes west	RU10 Botany Marshes east	RU11 Manor Way	RU12 Craylands Pit	RU13 Sports Field	RU14 Bamber pit	RU15 Northfleet Landfill	RU16 A226 Triangle	RU17 CTRL Car Parks	RU18 CTRL car park D	RU19 North Springhead	RU20 A2 Corridor	
140 LEPIDOPTERA (Butterflies and Moths)	Hesperiidae (Skipper Butterflies)	<i>Thymelicus sylvestris</i>			Southern Widespread	Small Skipper butterfly. Commonly found. The larva feeds on grasses, especially <i>Holcus</i> spp.	0	1	1	1	0	1	1	1	0	1	0	0	0	0	0	0	0	1	1	0	
140 LEPIDOPTERA (Butterflies and Moths)	Incurvariidae	<i>Incurvaria mascullella</i>			Universal	Common The larva feeds on hawthorn, initially mining the leaves, later feeding from a case.	0	0	0	0	0	0	1	0	0	0	0	0	0	0	0	1	0	0	0	1	0
140 LEPIDOPTERA (Butterflies and Moths)	Incurvariidae	<i>Nematopogon schwarziellus</i>			Universal	Commonly found. A woodland species. The larva feeds in a case on the ground.	0	0	0	0	1	0	0	0	0	0	0	1	0	0	0	0	0	0	0	0	0
140 LEPIDOPTERA (Butterflies and Moths)	Incurvariidae	<i>Nemophora degeerella</i>			Southern Widespread	Commonly found. It occurs in damp woodland, usually with bluebells. The larvae feed in leaf litter.	0	0	0	0	0	0	0	0	0	0	0	0	0	0	0	0	0	0	0	1	0
140 LEPIDOPTERA (Butterflies and Moths)	Lasiocampidae	<i>Lasiocampa quercus</i>			Universal	Common The hairy larvae feed on heather, birch and bramble. A common species on heathland, and grassland, especially along the coast.	0	0	0	0	0	0	1	0	0	0	0	0	0	1	0	0	0	0	0	0	0
140 LEPIDOPTERA (Butterflies and Moths)	Lasiocampidae	<i>Malacosoma neustria</i>	A UK BAP species	S41	Universal	The Lackey Moth. Frequently found. The hairy larvae are initially gregarious and feed on many deciduous trees and shrubs.	0	1	0	0	0	0	1	0	0	0	0	0	0	1	0	1	0	0	0	0	0
140 LEPIDOPTERA (Butterflies and Moths)	Lycaenidae (Blue Butterflies)	<i>Aricia agestis</i>			Southern Widespread	Brown Argus butterfly. Frequently found but local. A species associated with calcareous grassland, where the caterpillars feed on rockrose, or heathland/ heathy woodland, where they feed on cranesbill and storksbill. The larvae are attended by ants.	0	1	0	0	0	1	0	0	0	1	0	1	1	1	1	0	0	1	1	0	

APPENDIX 1: Total Species List

Order	Family	Species	Cons Status	S41 (May 2014)	Distribution	Abundance	RU1 Saltmarsh	RU2 combined	RU3 combined	RU4 combined	RU5 Wood s of BDM	RU6 grasslands of Wood by BDM	RU7 combined	RU8 CTRL wetland	RU9 Botany Marshes west	RU10 Botany Marshes east	RU11 Manor Way	RU12 Craylands Pit	RU13 Sports Field	RU14 Bamber pit	RU15 Northfleet Landfill	RU16 A226 Triangle	RU17 CTRL Car Parks	RU18 CTRL car park D	RU19 North Springhead	RU20 A2 Corridor	
140 LEPIDOPTERA (Butterflies and Moths)	Lycaenidae (Blue Butterflies)	<i>Callophrys rubi</i>			Universal	Green Hairstreak butterfly. Locally frequently found. The larva feeds on a variety of plants such as rock-rose, gorse, dogwood, heather and bilberry, depending on habitat.	0	0	1	0	0	0	1	0	0	0	0	1	0	1	1	0	0	0	1	0	
140 LEPIDOPTERA (Butterflies and Moths)	Lycaenidae (Blue Butterflies)	<i>Celastrina argiolus</i>			Southern Widespread	Holly Blue butterfly. Commonly found. There are two generations a year, larvae of the first feeding principally on the flowers of holly and of the second on buds of ivy.	0	1	1	1	0	1	1	1	0	1	1	1	1	1	1	1	1	1	1	1	0
140 LEPIDOPTERA (Butterflies and Moths)	Lycaenidae (Blue Butterflies)	<i>Lycaena phlaeas</i>			Universal	Small Copper butterfly. Locally frequently found. The larva feeds on various species of sorrel growing in open situations.	0	0	0	1	0	0	0	0	0	0	0	0	0	0	0	1	0	1	0	0	
140 LEPIDOPTERA (Butterflies and Moths)	Lycaenidae (Blue Butterflies)	<i>Polyommatus icarus</i>			Universal	Common Blue butterfly. Commonly found. The larva feeds on various legumes, especially bird's-foot trefoil.	0	1	1	1	0	1	1	1	0	1	1	1	1	1	1	1	1	1	1	1	0
140 LEPIDOPTERA (Butterflies and Moths)	Lymantriidae (Tussock Moths)	<i>Euproctis chrysorrhoea</i>			Southern Widespread	The Brown-tail Moth. Locally very common. The larvae make large feeding webs on trees and shrubs. Infamous because the hairs of the caterpillars cause severe irritation.	0	0	1	0	0	0	0	0	0	1	0	0	0	0	0	0	0	0	0	0	0
140 LEPIDOPTERA (Butterflies and Moths)	Lymantriidae (Tussock Moths)	<i>Orgyia antiqua</i>			Universal	Vapourer moth. Commonly found. The larvae feed on most deciduous trees and shrubs.	0	0	0	0	0	0	0	1	0	0	0	0	0	0	0	0	0	0	0	1	0
140 LEPIDOPTERA (Butterflies and Moths)	Lyonetiidae	<i>Bedellia somnulentella</i>			Southern Restricted	Commonly found. The larvae mine the leaves of bindweeds.	0	0	0	0	1	0	0	1	0	0	0	0	1	1	0	0	0	0	0	0	0

APPENDIX 1: Total Species List

Order	Family	Species	Cons Status	S41 (May 2014)	Distribution	Abundance	RU1 Saltmarsh	RU2 combined	RU3 combined	RU4 combined	RU5 Wood s of BDM	RU6 grassland s of Wood by BDM	RU7 combined	RU8 CTRL wetland	RU9 Botany Marshes west	RU10 Botany Marshes east	RU11 Manor Way	RU12 Craylands Pit	RU13 Sports Field	RU14 Bamber pit	RU15 Northfleet Landfill	RU16 A226 Triangle	RU17 CTRL Car Parks	RU18 CTRL car park D	RU19 North Springhead	RU20 A2 Corridor	
140 LEPIDOPTERA (Butterflies and Moths)	Lyonetiidae	<i>Leucoptera malifoliella</i>			Southern Widespread	Local The larva makes a blotch mine on the leaves of rosaceous trees, especially hawthorn, apple and pear.	0	1	0	0	0	0	1	0	0	0	1	0	0	0	0	1	0	0	1	0	
140 LEPIDOPTERA (Butterflies and Moths)	Lyonetiidae	<i>Lyonetia clerkella</i>			Universal	Commonly found. The larva mines the leaves of various rosaceous trees.	0	1	0	1	0	1	1	1	0	1	1	1	1	1	0	1	1	1	1	1	0
140 LEPIDOPTERA (Butterflies and Moths)	Momphidae	<i>Mompha epilobiella</i>			Universal	Commonly found. The larvae feed in the spun terminal shoots of great willowherb.	0	0	0	0	0	0	0	1	0	1	0	1	0	0	1	0	0	0	0	0	0
140 LEPIDOPTERA (Butterflies and Moths)	Momphidae	<i>Mompha propinquella</i>			Universal	Frequently found. The larva mines the leaves of willowherbs.	0	0	0	0	0	0	0	0	0	1	0	0	0	0	1	0	0	0	0	0	0
140 LEPIDOPTERA (Butterflies and Moths)	Momphidae	<i>Mompha subbistrigella</i>			Southern Widespread	Frequently found. The larva feeds on the seeds of willowherbs.	0	0	0	0	0	0	0	1	0	1	0	1	0	0	0	0	0	1	1	1	0
140 LEPIDOPTERA (Butterflies and Moths)	Nepticulidae	<i>Ectoedemia heringella</i>			Southern Restricted	Commonly found. The larva feeds on Holm Oak, mining the leaves.	0	1	0	1	1	1	1	0	0	0	0	1	0	0	0	0	0	0	0	1	0
140 LEPIDOPTERA (Butterflies and Moths)	Nepticulidae	<i>Ectoedemia spinosella</i>			Southern Restricted	Commonly found. The larva feeds on blackthorn, mining the leaves.	0	0	0	0	0	0	1	0	0	0	0	0	0	0	0	0	0	0	0	0	0
140 LEPIDOPTERA (Butterflies and Moths)	Nepticulidae	<i>Stigmella aceris</i>			Southern Restricted	Infrequently found. The larvae mine within the leaves of field maple and Norway maple. Formerly known from only a couple of records, it has recently been found at a number of sites in Surrey.	0	0	0	0	0	0	0	0	0	0	0	0	0	0	1	1	1	0	1	0	
140 LEPIDOPTERA (Butterflies and Moths)	Nepticulidae	<i>Stigmella aurella</i>			Universal	Commonly found. The larvae mine within the leaves of bramble and other rosaceous plants.	0	1	0	1	1	0	0	0	0	1	0	1	1	1	0	1	0	1	1	1	0
140 LEPIDOPTERA (Butterflies and Moths)	Nepticulidae	<i>Stigmella basiguttella</i>			Southern Widespread	Locally commonly found. The larvae mine the leaves of oak.	0	0	0	0	0	0	0	0	0	0	0	0	0	0	0	0	0	0	1	0	
140 LEPIDOPTERA (Butterflies and Moths)	Nepticulidae	<i>Stigmella crataegella</i>			Southern Widespread	Commonly found. The larvae mine the leaves of hawthorn.	0	0	0	0	0	0	0	0	0	0	0	0	0	1	0	0	0	0	0	0	0
140 LEPIDOPTERA (Butterflies and Moths)	Nepticulidae	<i>Stigmella hybnerella</i>			Universal	Commonly found. The larvae mine the leaves of hawthorn.	0	1	0	0	1	1	0	0	0	1	0	0	1	1	1	0	1	0	1	0	

APPENDIX 1: Total Species List

Order	Family	Species	Cons Status	S41 (May 2014)	Distribution	Abundance	RU1 Saltmarsh	RU2 combined	RU3 combined	RU4 combined	RU5 Wood s of BDM	RU6 grassland s of Wood by BDM	RU7 combined	RU8 CTRL wetland	RU9 Botany Marshes west	RU10 Botany Marshes east	RU11 Manor Way	RU12 Craylands Pit	RU13 Sports Field	RU14 Bamber pit	RU15 Northfleet Landfill	RU16 A226 Triangle	RU17 CTRL Car Parks	RU18 CTRL car park D	RU19 North Springhead	RU20 A2 Corridor	
140 LEPIDOPTERA (Butterflies and Moths)	Nepticulidae	<i>Stigmella lapponica</i>			Universal	Commonly found. The larva mines the leaves of birch.	0	0	0	0	0	0	1	0	0	0	0	0	0	0	0	0	0	0	0	0	0
140 LEPIDOPTERA (Butterflies and Moths)	Nepticulidae	<i>Stigmella lemniscella</i>			Universal	Locally commonly found. The larvae mine the leaves of elm.	0	0	0	0	0	0	1	1	0	0	0	0	0	0	0	0	0	0	0	0	0
140 LEPIDOPTERA (Butterflies and Moths)	Nepticulidae	<i>Stigmella malella</i>			Southern Widespread	Locally frequently found. The larva mines the leaves of apple.	0	0	0	0	0	0	1	0	0	0	0	0	1	1	0	0	0	0	0	0	0
140 LEPIDOPTERA (Butterflies and Moths)	Nepticulidae	<i>Stigmella microtheriella</i>			Universal	Commonly found. The larva makes a mine in a leaf of hazel or hornbeam.	0	0	0	0	0	0	0	0	0	0	0	0	0	0	0	1	0	0	0	0	0
140 LEPIDOPTERA (Butterflies and Moths)	Nepticulidae	<i>Stigmella obliquella</i>			Southern Widespread	Commonly found. The larvae mine the leaves of willows.	0	0	0	0	0	0	1	0	0	0	0	0	0	0	0	0	0	0	0	0	0
140 LEPIDOPTERA (Butterflies and Moths)	Nepticulidae	<i>Stigmella perpygmaeella</i>			Universal	Locally commonly found. The larvae mine the leaves of hawthorn.	0	1	0	0	0	1	0	1	0	0	1	0	1	0	0	1	0	0	0	1	0
140 LEPIDOPTERA (Butterflies and Moths)	Nepticulidae	<i>Stigmella plagicolella</i>			Southern Widespread	Commonly found. The larvae mine within the leaves of sloe, producing a round blotch.	0	0	0	1	0	0	1	0	0	1	0	0	0	1	1	0	0	0	0	1	0
140 LEPIDOPTERA (Butterflies and Moths)	Nepticulidae	<i>Stigmella sakhalinella</i>			Southern Restricted	Locally commonly found. The larvae mine within the leaves of birch.	0	0	0	0	0	0	0	0	0	0	0	0	0	0	0	0	0	0	0	1	0
140 LEPIDOPTERA (Butterflies and Moths)	Nepticulidae	<i>Stigmella salicis</i>			Universal	Commonly found. The larvae mine within the leaves of willow.	0	0	0	1	0	0	0	1	0	0	0	1	1	0	0	0	1	1	1	1	0
140 LEPIDOPTERA (Butterflies and Moths)	Nepticulidae	<i>Stigmella speciosa</i>			Southern Restricted	Frequently found. The larvae mine within the leaves of sycamore. A fairly recent addition to the British list, occurring in southern England.	0	0	0	0	1	1	1	0	0	0	1	1	0	0	0	0	0	0	0	1	0
140 LEPIDOPTERA (Butterflies and Moths)	Nepticulidae	<i>Stigmella trimaculella</i>			Southern Widespread	Commonly found. The larvae mine the leaves of poplars.	0	0	0	0	0	0	1	0	0	0	0	0	0	0	0	0	0	0	0	0	0
140 LEPIDOPTERA (Butterflies and Moths)	Nepticulidae	<i>Stigmella ulmivora</i>			Southern Widespread	The larvae mine within the leaves of elm. Common throughout much of England and Wales.	0	0	0	0	0	0	1	0	0	0	0	0	0	0	0	0	0	0	0	0	0
140 LEPIDOPTERA (Butterflies and Moths)	Nepticulidae	<i>Stigmella viscerella</i>			Southern Restricted	Frequently found. The larvae mine the leaves of elm.	0	0	0	1	0	0	1	0	0	0	1	0	0	0	0	0	0	0	0	0	0

APPENDIX 1: Total Species List

Order	Family	Species	Cons Status	S41 (May 2014)	Distribution	Abundance	RU1 Saltmarsh	RU2 combined	RU3 combined	RU4 combined	RU5 Woods of BDM	RU6 grasslands of Wood by BDM	RU7 combined	RU8 CTRL wetland	RU9 Botany Marshes west	RU10 Botany Marshes east	RU11 Manor Way	RU12 Craylands Pit	RU13 Sports Field	RU14 Bamber pit	RU15 Northfleet Landfill	RU16 A226 Triangle	RU17 CTRL Car Parks	RU18 CTRL car park D	RU19 North Springhead	RU20 A2 Corridor
140 LEPIDOPTERA (Butterflies and Moths)	Noctuidae (Cut-worm Moths)	<i>Agrotis puta</i>			Southern Restricted	The Shuttle-shaped Dart moth. Commonly found. The larvae feed on a wide range of herbaceous plants.	0	0	0	0	0	0	1	0	0	0	0	0	0	0	0	0	0	0	0	0
140 LEPIDOPTERA (Butterflies and Moths)	Noctuidae (Cut-worm Moths)	<i>Agrotis segetum</i>			Universal	Commonly found. The larvae live on or below the surface of the ground eating the roots and stems of a wide range of herbaceous plants. A common and widespread species, reinforced by immigration.	0	0	0	0	0	0	0	0	0	0	0	1	0	0	0	0	0	0	0	0
140 LEPIDOPTERA (Butterflies and Moths)	Noctuidae (Cut-worm Moths)	<i>Archonara geminipuncta</i>			Southern Restricted	Twin-spot Wainscot. Frequently found, but local. Caterpillars feed inside Common Reed.	0	0	0	0	0	0	0	1	0	0	0	0	0	0	0	0	0	0	0	0
140 LEPIDOPTERA (Butterflies and Moths)	Noctuidae (Cut-worm Moths)	<i>Autographa gamma</i>			Migrant	Silver Y moth. Migrant. Very commonly found. It flies readily by day and can be seen at dusk hovering over nectar sources.	0	1	1	1	0	0	1	1	0	1	0	1	1	0	1	0	0	0	0	1
140 LEPIDOPTERA (Butterflies and Moths)	Noctuidae (Cut-worm Moths)	<i>Callistege mi</i>			Universal	Mother Shipton moth. Commonly found. The larva feeds on coarse grasses.	0	1	1	0	0	1	1	1	0	0	0	0	0	1	0	0	0	1	0	0
140 LEPIDOPTERA (Butterflies and Moths)	Noctuidae (Cut-worm Moths)	<i>Calophasia lunula</i>			Southern Restricted	Frequently found, but local. Larva feeds on Toadflaxes.	0	1	0	0	0	0	0	0	0	1	0	0	0	0	0	0	1	0	0	0
140 LEPIDOPTERA (Butterflies and Moths)	Noctuidae (Cut-worm Moths)	<i>Cosmia trapezina</i>			Southern Widespread	Common The larva feeds on a wide variety of trees and shrubs, also on other caterpillars.	0	0	0	0	0	0	1	0	0	0	0	0	0	0	0	0	0	0	0	0
140 LEPIDOPTERA (Butterflies and Moths)	Noctuidae (Cut-worm Moths)	<i>Cucullia absinthii</i>	Nationally Scarce		Southern Restricted	The Wormwood. Frequently found, but local. Caterpillars feed on Wormwood and Mugwort.	0	0	0	0	0	0	1	0	0	0	0	0	0	0	0	0	0	0	0	0
140 LEPIDOPTERA (Butterflies and Moths)	Noctuidae (Cut-worm Moths)	<i>Cucullia asteris</i>	Nationally Scarce		Southern Restricted	The Starwort. Frequently found, but local. Caterpillars feed on Sea Aster and Goldenrod.	0	0	1	0	0	0	0	0	0	0	0	0	0	0	0	0	0	0	0	0

APPENDIX 1: Total Species List

Order	Family	Species	Cons Status	S41 (May 2014)	Distribution	Abundance	RU1 Saltmarsh	RU2 combined	RU3 combined	RU4 combined	RU5 Wood s of BDM	RU6 grassland s of Wood by BDM	RU7 combined	RU8 CTRL wetland	RU9 Botany Marshes west	RU10 Botany Marshes east	RU11 Manor Way	RU12 Craylands Pit	RU13 Sports Field	RU14 Bamber pit	RU15 Northfleet Landfill	RU16 A226 Triangle	RU17 CTRL Car Parks	RU18 CTRL car park D	RU19 North Springhead	RU20 A2 Corridor
140 LEPIDOPTERA (Butterflies and Moths)	Noctuidae (Cut-worm Moths)	<i>Eremobia ochroleuca</i>			Southern Widespread	The Dusky Sallow. Commonly found. The larvae feed on grasses.	0	0	0	0	0	0	0	0	0	0	0	1	0	0	0	0	0	1	0	0
140 LEPIDOPTERA (Butterflies and Moths)	Noctuidae (Cut-worm Moths)	<i>Euclidia glyphica</i>			Universal	Burnet Companion moth. Commonly found. The larvae feeds on trefoils and clovers.	0	0	1	0	0	1	1	0	0	0	0	1	0	1	1	0	0	1	1	0
140 LEPIDOPTERA (Butterflies and Moths)	Noctuidae (Cut-worm Moths)	<i>Heliothis peltigera</i>			Migrant	Bordered Straw. Commonly found. The larvae fed on the flowers of a variety of herbaceous plants. It is an immigrant unable to maintain populations in this country.	0	0	0	0	0	0	1	0	0	0	0	0	0	0	0	0	0	0	0	0
140 LEPIDOPTERA (Butterflies and Moths)	Noctuidae (Cut-worm Moths)	<i>Hoplodrina ambigua</i>			Southern Restricted	Vine's Rustic. Commonly found. Larva feeds on a variety of low growing plants.	0	0	0	0	0	0	0	1	0	0	0	0	0	0	0	0	0	0	0	0
140 LEPIDOPTERA (Butterflies and Moths)	Noctuidae (Cut-worm Moths)	<i>Mesoligia furuncula</i>			Universal	The larvae feed in the stems of various grasses. Found over much of Britain, especially common coastally.	0	0	0	0	0	0	0	0	0	0	0	0	1	1	0	0	0	0	0	0
140 LEPIDOPTERA (Butterflies and Moths)	Noctuidae (Cut-worm Moths)	<i>Mythimna albipuncta</i>			Southern Restricted	A regular migrant species which becomes temporarily established in Southern England.	0	0	0	0	0	0	1	0	0	0	0	1	0	0	0	0	0	0	0	0
140 LEPIDOPTERA (Butterflies and Moths)	Noctuidae (Cut-worm Moths)	<i>Mythimna ferrago</i>			Universal	The Clay. Commonly found. The larva feeds on a variety of grasses.	0	0	0	0	0	0	1	0	0	0	0	0	0	0	0	0	0	0	0	0
140 LEPIDOPTERA (Butterflies and Moths)	Noctuidae (Cut-worm Moths)	<i>Mythimna impura</i>			Universal	Smoky Wainscott. Commonly found. The larva feeds on a variety of grasses.	0	0	0	0	0	0	0	0	0	0	0	0	0	1	0	0	0	0	0	0
140 LEPIDOPTERA (Butterflies and Moths)	Noctuidae (Cut-worm Moths)	<i>Mythimna straminea</i>			Southern Widespread	Southern Wainscott Commonly found. The larva feeds on Common Reed.	0	0	0	0	0	0	1	0	0	0	0	0	0	0	0	0	0	0	0	0
140 LEPIDOPTERA (Butterflies and Moths)	Noctuidae (Cut-worm Moths)	<i>Noctua interjecta</i>			Universal	Least Yellow-underwing moth. Commonly found. Larvae feed on the foliage of a wide range of herbaceous and woody plants.	0	0	0	0	0	0	0	0	0	1	0	0	0	0	0	0	0	0	0	0

APPENDIX 1: Total Species List

Order	Family	Species	Cons Status	S41 (May 2014)	Distribution	Abundance	RU1 Saltmarsh	RU2 combined	RU3 combined	RU4 combined	RU5 Wood s of BDM	RU6 grassland s of Wood by BDM	RU7 combined	RU8 CTRL wetland	RU9 Botany Marshes west	RU10 Botany Marshes east	RU11 Manor Way	RU12 Craylands Pit	RU13 Sports Field	RU14 Bamber pit	RU15 Northfleet Landfill	RU16 A226 Triangle	RU17 CTRL Car Parks	RU18 CTRL car park D	RU19 North Springhead	RU20 A2 Corridor
140 LEPIDOPTERA (Butterflies and Moths)	Noctuidae (Cut-worm Moths)	<i>Nonagria typhae</i>			Universal	Bulrush Wainscot. Frequently found, but local. Caterpillars feed inside Bulrush (<i>Typha latifolia</i>).	0	0	0	0	0	0	0	1	0	0	0	0	0	0	0	0	0	0	0	0
140 LEPIDOPTERA (Butterflies and Moths)	Noctuidae (Cut-worm Moths)	<i>Orthosia cerasi</i>			Universal	Common Quaker moth. Commonly found. The larva feeds on trees such as oak, willow and hazel.	0	0	0	0	0	0	0	0	0	0	0	0	0	0	0	0	0	0	1	0
140 LEPIDOPTERA (Butterflies and Moths)	Noctuidae (Cut-worm Moths)	<i>Panemeria tenebrata</i>			Southern Widespread	Small Yellow Underwing moth. Frequently found. The larvae feed on the seeds of common mouse-ear.	0	0	0	0	0	0	0	0	0	0	0	0	0	1	0	0	0	0	0	0
140 LEPIDOPTERA (Butterflies and Moths)	Noctuidae (Cut-worm Moths)	<i>Shargacucullia verbasci</i>			Southern Widespread	Mullein moth. Commonly found, but local. Caterpillars feed on Mulleins and Figworts.	0	0	0	0	0	0	1	0	0	0	0	0	0	0	0	0	0	0	0	0
140 LEPIDOPTERA (Butterflies and Moths)	Nolidae	<i>Nola cucullatella</i>			Southern Widespread	Commonly found. The larvae feed on Hawthorn and Sloe.	0	0	0	0	0	0	0	0	0	0	0	0	0	1	0	0	0	0	0	0
140 LEPIDOPTERA (Butterflies and Moths)	Notodontidae	<i>Cerura vinula</i>			Universal	Puss Moth. Commonly found. The larva feeds on poplars and willows.	0	0	0	1	0	0	0	0	0	0	1	1	0	0	0	0	0	0	0	0
140 LEPIDOPTERA (Butterflies and Moths)	Nymphalidae (Nymphalid, Fritillary and Brown Butterflies)	<i>Aglais urticae</i>			Universal	Small Tortoiseshell. Commonly found. The larvae feed on common nettle, living communally.	0	1	0	0	0	0	1	1	0	1	1	1	0	0	1	0	0	1	0	0
140 LEPIDOPTERA (Butterflies and Moths)	Nymphalidae (Nymphalid, Fritillary and Brown Butterflies)	<i>Aphantopus hyperantus</i>			Universal	Ringlet butterfly. Commonly found. The larva feeds on grass.	0	0	0	1	0	0	1	1	0	1	1	0	1	1	0	0	0	0	0	0
140 LEPIDOPTERA (Butterflies and Moths)	Nymphalidae (Nymphalid, Fritillary and Brown Butterflies)	<i>Coenonympha pamphilus</i>	A UK BAP species	S41	Universal	Small Heath butterfly. Locally commonly found, declining. The larva feeds on various species of grass.	0	1	0	1	0	0	0	0	0	0	0	0	0	0	0	0	0	0	0	
140 LEPIDOPTERA (Butterflies and Moths)	Nymphalidae (Nymphalid, Fritillary and Brown Butterflies)	<i>Inachis io</i>			Southern Widespread	Peacock butterfly. Commonly found. The larvae feed on common nettle, living communally.	0	1	1	1	0	1	1	1	0	1	1	1	0	1	1	1	0	1	1	0

APPENDIX 1: Total Species List

Order	Family	Species	Cons Status	S41 (May 2014)	Distribution	Abundance	RU1 Saltmarsh	RU2 combined	RU3 combined	RU4 combined	RU5 Wood s of BDM	RU6 grassland s of Wood by BDM	RU7 combined	RU8 CTRL wetland	RU9 Botany Marshes west	RU10 Botany Marshes east	RU11 Manor Way	RU12 Craylands Pit	RU13 Sports Field	RU14 Bamber pit	RU15 Northfleet Landfill	RU16 A226 Triangle	RU17 CTRL Car Parks	RU18 CTRL car park D	RU19 North Springhead	RU20 A2 Corridor	
140 LEPIDOPTERA (Butterflies and Moths)	Nymphalidae (Nymphalid, Fritillary and Brown Buterflies)	<i>Lasiommata megera</i>	A UK BAP species	S41	Southern Widespread	Wall butterfly. Formerly a common species, it has become noticeably scarcer during the last ten years; this may reflect the loss of broken-structured grassland. The larvae feed on grasses which are growing at the edges of bare ground.	0	1	0	0	0	0	0	0	0	0	0	0	0	0	0	0	0	0	0	0	0
140 LEPIDOPTERA (Butterflies and Moths)	Nymphalidae (Nymphalid, Fritillary and Brown Buterflies)	<i>Maniola jurtina</i>			Universal	Meadow Brown butterfly. Commonly found. The larva feeds on many species of grass, preferring the finer varieties. It occurs in open grassy situations.	0	1	1	1	1	1	1	1	1	1	1	1	1	1	1	1	1	1	1	1	0
140 LEPIDOPTERA (Butterflies and Moths)	Nymphalidae (Nymphalid, Fritillary and Brown Buterflies)	<i>Pararge aegeria</i>			Universal	Speckled Wood butterfly. Commonly found. Associated with shady woodlands, although it still requires patches of sunlight. The larva feeds on grasses, usually in sheltered situations such as woodland and scrub.	0	1	0	0	1	1	1	1	0	1	1	0	0	1	1	1	0	0	1	0	0
140 LEPIDOPTERA (Butterflies and Moths)	Nymphalidae (Nymphalid, Fritillary and Brown Buterflies)	<i>Polygonia c-album</i>			Southern Widespread	Comma butterfly. Commonly found. The larva feeds on the leaves of nettle, elm and hop.	0	0	0	0	0	1	1	1	0	1	0	0	0	0	0	0	0	0	1	1	0
140 LEPIDOPTERA (Butterflies and Moths)	Nymphalidae (Nymphalid, Fritillary and Brown Buterflies)	<i>Pyronia tithonus</i>			Southern Widespread	Gatekeeper butterfly. Commonly found. The larva feeds on various grasses, narrow-bladed species being preferred.	0	1	1	1	0	1	1	1	0	1	1	1	1	1	1	1	1	1	1	1	1
140 LEPIDOPTERA (Butterflies and Moths)	Nymphalidae (Nymphalid, Fritillary and Brown Buterflies)	<i>Vanessa atalanta</i>			Migrant	Red Admiral butterfly. Commonly found. Migrant. The larva feeds on nettle. The adult is a migrant and can turn up almost anywhere.	0	1	0	0	1	0	0	1	0	1	1	1	0	1	0	1	0	1	1	1	1

APPENDIX 1: Total Species List

Order	Family	Species	Cons Status	S41 (May 2014)	Distribution	Abundance	RU1 Saltmarsh	RU2 combined	RU3 combined	RU4 combined	RU5 Wood s of BDM	RU6 grassland s of Wood by BDM	RU7 combined	RU8 CTRL wetland	RU9 Botany Marshes west	RU10 Botany Marshes east	RU11 Manor Way	RU12 Craylands Pit	RU13 Sports Field	RU14 Bamber pit	RU15 Northfleet Landfill	RU16 A226 Triangle	RU17 CTRL Car Parks	RU18 CTRL car park D	RU19 North Springhead	RU20 A2 Corridor
140 LEPIDOPTERA (Butterflies and Moths)	Nymphalidae (Nymphalid, Fritillary and Brown Buterflies)	<i>Vanessa cardui</i>			Migrant	Painted Lady butterfly. Commonly found. The larva feeds mainly on species of thistle. The adult is a migrant and cannot survive the British winter.	0	0	0	0	0	0	1	0	0	0	0	0	0	1	0	0	0	0	0	0
140 LEPIDOPTERA (Butterflies and Moths)	Ochsenheimeriidae	<i>Ochsenheimeria taurella</i>			Southern Widespread	Frequently found. The larvae feed on various species of grass, mining the lower stem.	0	0	1	0	0	0	1	0	0	1	0	0	0	1	0	0	0	0	0	0
140 LEPIDOPTERA (Butterflies and Moths)	Oecophoridae	<i>Agonopterix alstromeriana</i>			Universal	Commonly found. Larvae feed on leaves and sometimes flowers of Hemlock in a wide variety of locations.	0	0	0	0	0	0	0	0	0	0	0	0	0	0	1	0	0	0	0	0
140 LEPIDOPTERA (Butterflies and Moths)	Oecophoridae	<i>Agonopterix purpurea</i>			Southern Restricted	Locally commonly found. The larva feeds in the rolled leaves of Wild Carrot and Cow Parsley	0	1	0	0	0	0	0	0	0	1	0	0	0	0	0	0	0	0	0	0
140 LEPIDOPTERA (Butterflies and Moths)	Oecophoridae	<i>Borkhausenia fuscescens</i>			Universal	Frequently found. The larvae feed on dead plant material.	0	0	0	0	0	0	0	0	0	0	0	1	0	0	0	0	0	0	0	0
140 LEPIDOPTERA (Butterflies and Moths)	Oecophoridae	<i>Depressaria daucella</i>			Universal	Frequently found. The larvae feed in untidy spinnings in the stems and flowers of Water Dropwort, and other herbaceous Rosaceae	0	0	0	0	0	0	1	0	0	0	0	0	0	0	0	0	0	0	0	0
140 LEPIDOPTERA (Butterflies and Moths)	Oecophoridae	<i>Depressaria radiella</i>			Universal	Commonly found. The larvae feed on the flowers and seeds of Wild Parsnip and Hogweed.	0	0	0	0	0	0	0	0	0	0	0	0	0	1	0	0	0	0	0	0
140 LEPIDOPTERA (Butterflies and Moths)	Oecophoridae	<i>Esperia sulphurella</i>			Universal	Commonly found. The larvae feeds on dead wood.	0	0	0	0	0	1	0	0	0	0	0	0	0	0	0	0	0	0	0	0

APPENDIX 1: Total Species List

Order	Family	Species	Cons Status	S41 (May 2014)	Distribution	Abundance	RU1 Saltmarsh	RU2 combined	RU3 combined	RU4 combined	RU5 Wood s of BDM	RU6 grassland s of Wood by BDM	RU7 combined	RU8 CTRL wetland	RU9 Botany Marshes west	RU10 Botany Marshes east	RU11 Manor Way	RU12 Craylands Pit	RU13 Sports Field	RU14 Bamber pit	RU15 Northfleet Landfill	RU16 A226 Triangle	RU17 CTRL Car Parks	RU18 CTRL car park D	RU19 North Springhead	RU20 A2 Corridor
140 LEPIDOPTERA (Butterflies and Moths)	Pieridae (White Butterflies)	<i>Anthocharis cardamines</i>			Universal	Orange Tip butterfly. Commonly found and highly mobile. The larvae feed on the flowers and developing seed pods of the taller-growing Brassicaceae, especially lady's smock, Cardamine sp. and hedge mustard, <i>Alliaria petiolata</i> .	0	0	0	0	0	0	0	0	0	1	0	0	0	1	0	1	0	0	1	0
140 LEPIDOPTERA (Butterflies and Moths)	Pieridae (White Butterflies)	<i>Colias croceus</i>			Southern Widespread	Clouded Yellow. A migratory species.	0	1	1	0	0	0	1	0	0	0	0	1	0	1	0	0	0	0	0	0
140 LEPIDOPTERA (Butterflies and Moths)	Pieridae (White Butterflies)	<i>Gonepteryx rhamni</i>			Southern Widespread	Brimstone butterfly. Commonly found. The larva feeds on buckthorns.	0	1	1	1	0	0	1	0	0	1	0	1	1	0	0	1	1	1	0	0
140 LEPIDOPTERA (Butterflies and Moths)	Pieridae (White Butterflies)	<i>Pieris brassicae</i>			Universal	Large White butterfly. Commonly found. The larva feeds on various wild crucifers and legumes as well as cultivated cabbage.	0	1	0	0	1	1	1	0	0	1	1	1	1	1	1	0	0	0	1	0
140 LEPIDOPTERA (Butterflies and Moths)	Pieridae (White Butterflies)	<i>Pieris napi</i>			Universal	Green-veined White. Commonly found. The larva feeds on wild crucifers, preferring those growing in damp and sheltered areas.	0	0	1	1	1	1	1	1	1	1	1	0	1	1	0	1	1	1	1	0
140 LEPIDOPTERA (Butterflies and Moths)	Pieridae (White Butterflies)	<i>Pieris rapae</i>			Universal	Small White butterfly. Commonly found. The larva feeds on a range of wild crucifers as well as cultivated ones.	0	1	1	1	1	1	1	1	0	1	1	1	1	1	0	1	1	1	1	1
140 LEPIDOPTERA (Butterflies and Moths)	Psychidae	<i>Epichnopteryx plumella</i>			Southern Restricted	Commonly found. The larvae fed in cases on grasses	0	1	1	0	0	0	1	0	0	1	0	0	0	0	0	1	0	0	0	0
140 LEPIDOPTERA (Butterflies and Moths)	Psychidae	<i>Psyche casta</i>			Universal	Common A sexually dimorphic moth; the males are winged, but the females are wingless and remain in the larval case which is made from lengths of dried grass.	0	1	0	1	1	0	1	1	0	1	0	1	1	1	1	0	0	1	1	1

APPENDIX 1: Total Species List

Order	Family	Species	Cons Status	S41 (May 2014)	Distribution	Abundance	RU1 Saltmarsh	RU2 combined	RU3 combined	RU4 combined	RU5 Wood s of BDM	RU6 grassland s of Wood by BDM	RU7 combined	RU8 CTRL wetland	RU9 Botany Marshes west	RU10 Botany Marshes east	RU11 Manor Way	RU12 Craylands Pit	RU13 Sports Field	RU14 Bamber pit	RU15 Northfleet Landfill	RU16 A226 Triangle	RU17 CTRL Car Parks	RU18 CTRL car park D	RU19 North Springhead	RU20 A2 Corridor
140 LEPIDOPTERA (Butterflies and Moths)	Pterophoridae	<i>Adaina microdactyla</i>			Universal	Commonly found. The larva feeds on Hemp Agrimony within a stem gall.	0	0	0	0	0	0	0	1	0	0	0	0	0	0	0	0	0	0	0	0
140 LEPIDOPTERA (Butterflies and Moths)	Pterophoridae	<i>Emmelina monodactyla</i>			Universal	Very commonly found Larvae feeds on bindweeds.	0	0	0	0	0	0	0	0	0	1	0	1	0	1	1	0	0	0	0	0
140 LEPIDOPTERA (Butterflies and Moths)	Pterophoridae	<i>Marasmarcha lunaedactyla</i>			Southern Widespread	Locally frequently found. The larvae feed on restharrow growing on chalk or sand.	0	0	0	0	0	0	1	0	0	0	0	0	0	0	0	0	0	0	0	0
140 LEPIDOPTERA (Butterflies and Moths)	Pterophoridae	<i>Platyptilia gonodactyla</i>			Universal	Frequently found, but local. The larvae feed in the stems and flowers of Colt's-foot.	0	0	0	0	0	0	1	0	0	0	0	1	0	0	0	0	0	0	0	0
140 LEPIDOPTERA (Butterflies and Moths)	Pterophoridae	<i>Stenoptilia zophodactyla</i>			Universal	Commonly found. The larva feeds on the flowers of Century and Yellow-wort.	0	0	1	0	0	0	0	0	0	0	0	0	0	0	0	0	0	0	1	0
140 LEPIDOPTERA (Butterflies and Moths)	Pyralidae	<i>Acrobasis advenella</i>			Universal	Commonly found. Larvae on Hawthorn.	0	0	1	0	0	0	0	0	0	0	0	0	0	0	0	0	0	0	0	0
140 LEPIDOPTERA (Butterflies and Moths)	Pyralidae	<i>Crambus pascuella</i>			Universal	Commonly found. The early stages are apparently undescribed, but related species feed on grasses.	0	0	0	1	0	0	1	0	0	0	0	1	0	0	0	0	0	0	0	0
140 LEPIDOPTERA (Butterflies and Moths)	Pyralidae	<i>Crambus perlella</i>			Universal	Commonly found. The early stages are apparently undescribed, but related species feed on grasses.	0	0	1	0	0	1	1	0	0	0	0	1	0	1	0	0	0	1	1	0
140 LEPIDOPTERA (Butterflies and Moths)	Pyralidae	<i>Eurrhpara hortulata</i>			Universal	Commonly found. The larva feeds on a variety of herbaceous plants.	0	0	0	0	0	0	0	0	0	0	0	0	1	0	0	0	0	0	0	0
140 LEPIDOPTERA (Butterflies and Moths)	Pyralidae	<i>Evergestis extimalis</i>			Southern Restricted	Locally frequently found. Established in the Breck and Thames estuary, otherwise an occasional migrant, larvae feed on Cruciferae, especially perennial wall rocket <i>Diplotaxis tenuifolia</i> , charlock <i>Sinapis arvensis</i> and white mustard <i>Sinapis alba</i> .	0	0	0	0	0	0	0	0	0	0	0	1	1	0	0	0	0	0	0	0

APPENDIX 1: Total Species List

Order	Family	Species	Cons Status	S41 (May 2014)	Distribution	Abundance	RU1 Saltmarsh	RU2 combined	RU3 combined	RU4 combined	RU5 Wood s of BDM	RU6 grassland s of Wood by BDM	RU7 combined	RU8 CTRL wetland	RU9 Botany Marshes west	RU10 Botany Marshes east	RU11 Manor Way	RU12 Craylands Pit	RU13 Sports Field	RU14 Bamber pit	RU15 Northfleet Landfill	RU16 A226 Triangle	RU17 CTRL Car Parks	RU18 CTRL car park D	RU19 North Springhead	RU20 A2 Corridor	
140 LEPIDOPTERA (Butterflies and Moths)	Pyralidae	<i>Homoeosoma sinuella</i>			Southern Widespread	The larva feeds in the rootstocks of plantain. Locally common in southern Britain.	0	0	1	0	0	1	1	0	0	0	0	0	0	0	0	1	0	1	1	0	
140 LEPIDOPTERA (Butterflies and Moths)	Pyralidae	<i>Nomophila noctuella</i>			Migrant	Migrant Can occur almost anywhere.	0	0	1	0	0	1	0	0	0	0	0	0	0	0	0	0	0	0	1	0	0
140 LEPIDOPTERA (Butterflies and Moths)	Pyralidae	<i>Scoparia pyralella</i>			Universal	Commonly found. The larvae are believed to feed on decaying plant material.	0	0	0	0	0	0	0	0	0	0	0	0	0	1	1	0	0	0	0	0	
140 LEPIDOPTERA (Butterflies and Moths)	Pyralidae	<i>Sitochroa palealis</i>			Southern Restricted	Very locally frequently found. Larvae in a web in the seed heads of <i>Daucus carota</i> .	0	1	0	0	0	1	1	0	0	0	0	0	1	0	0	0	0	0	0	0	
140 LEPIDOPTERA (Butterflies and Moths)	Pyralidae	<i>Sitochroa verticalis</i>			Southern Restricted	Commonly found. Larvae in many plants	0	1	0	0	0	0	0	0	0	0	0	0	0	0	1	0	0	0	0	1	
140 LEPIDOPTERA (Butterflies and Moths)	Pyralidae	<i>Synaphe punctalis</i>	Nationally Scarce		Universal	Locally frequently found. The larvae feed on mosses, living in silken galleries.	0	0	1	0	0	1	1	0	0	0	0	0	0	0	0	0	0	0	0	0	
140 LEPIDOPTERA (Butterflies and Moths)	Schreckensteiniidae	<i>Schreckensteinia festaliella</i>			Universal	Frequently found. The larva feeds on bramble and raspberry.	0	0	0	0	0	0	0	0	0	1	0	0	0	0	0	0	0	0	0	0	
140 LEPIDOPTERA (Butterflies and Moths)	Sesiidae (Clearwing Moths)	<i>Bembecia ichneumoniformis</i>	Nationally scarce		Southern Widespread	6-Belted Clearwing. Locally frequently found, but easily missed. Flies fast in sunshine. Wasp mimic. Larva feeds at roots of <i>Lotus corniculatus</i> and <i>Anthyllis vulneraria</i> .	0	1	1	0	0	1	1	0	0	1	1	1	0	1	1	0	0	1	1	0	
140 LEPIDOPTERA (Butterflies and Moths)	Sesiidae (Clearwing Moths)	<i>Synanthedon formicaeformis</i>			Southern Widespread	Red-tipped Clearwing moth. Infrequently found. The larvae feed in the wood of willows	0	0	0	1	0	0	0	0	0	0	0	0	0	0	0	0	0	0	0	0	
140 LEPIDOPTERA (Butterflies and Moths)	Sphingidae	<i>Laothoe populi</i>			Universal	Poplar Hawk-moth. Commonly found. The larvae feed on the leaves of poplars, aspen, willows and willows.	0	0	0	0	0	0	0	1	0	0	0	0	0	0	0	0	0	0	0	0	
140 LEPIDOPTERA (Butterflies and Moths)	Sphingidae	<i>Mimas tiliae</i>			Southern Restricted	Local The larva feeds on lime, elm and, occasionally, birch.	0	0	0	0	0	0	0	1	0	0	0	0	0	0	0	0	0	0	0	0	

APPENDIX 1: Total Species List

Order	Family	Species	Cons Status	S41 (May 2014)	Distribution	Abundance	RU1 Saltmarsh	RU2 combined	RU3 combined	RU4 combined	RU5 Wood s of BDM	RU6 grassland s of Wood by BDM	RU7 combined	RU8 CTRL wetland	RU9 Botany Marshes west	RU10 Botany Marshes east	RU11 Manor Way	RU12 Craylands Pit	RU13 Sports Field	RU14 Bamber pit	RU15 Northfleet Landfill	RU16 A226 Triangle	RU17 CTRL Car Parks	RU18 CTRL car park D	RU19 North Springhead	RU20 A2 Corridor
140 LEPIDOPTERA (Butterflies and Moths)	Tischeriidae	<i>Coptotriche marginea</i>			Southern Widespread	Commonly found. The larva mines within a leaf of bramble.	0	0	0	1	0	1	0	0	0	1	0	1	0	1	0	0	0	1	1	0
140 LEPIDOPTERA (Butterflies and Moths)	Tischeriidae	<i>Tischeria ekebladella</i>			Universal	Commonly found. The larva mines the leaves of oak and sweet chestnut.	0	0	0	0	0	0	0	0	0	0	0	0	0	0	0	1	0	0	1	0
140 LEPIDOPTERA (Butterflies and Moths)	Tortricidae (Leaf-roller Moths)	<i>Aethes tessera</i>			Universal	Green Oak Tortrix moth. Commonly found. The larvae feed in rolled-leaves of oak and other broad-leaved trees. A very abundant species in oak woodland.	0	0	1	0	0	0	1	0	0	1	1	1	0	1	1	0	1	1	0	0
140 LEPIDOPTERA (Butterflies and Moths)	Tortricidae (Leaf-roller Moths)	<i>Aethes williana</i>			Southern Restricted	The larva feeds on wild carrot, living in the lower part of the stem. Local in southern England.	0	0	0	0	0	0	0	0	0	0	1	0	0	0	0	0	0	0	0	0
140 LEPIDOPTERA (Butterflies and Moths)	Tortricidae (Leaf-roller Moths)	<i>Agapeta hamana</i>			Universal	Commonly found. The larva feeds in the roots of various thistle species.	0	1	0	0	0	0	0	0	0	0	0	0	1	0	1	0	0	0	1	0
140 LEPIDOPTERA (Butterflies and Moths)	Tortricidae (Leaf-roller Moths)	<i>Aphelia paleana</i>			Universal	Commonly found. The larva feeds on the leaves herbs and grasses.	0	1	0	0	0	0	0	0	0	1	0	0	0	0	0	0	0	0	0	0
140 LEPIDOPTERA (Butterflies and Moths)	Tortricidae (Leaf-roller Moths)	<i>Cacoecimorpha pronubana</i>			Southern widespread	Commonly found. The larva feeds on a wide variety of plants, including garden species. It became established in Britain in the early 20th century.	0	0	1	0	0	0	0	0	0	0	0	0	0	0	0	0	1	0	0	0
140 LEPIDOPTERA (Butterflies and Moths)	Tortricidae (Leaf-roller Moths)	<i>Cacoecimorpha pronubana</i>			Universal	The Carnation Tortrix. Commonly found. First recorded at the start of the 20th Century. The larvae feed on a wide variety of herbaceous and woody plants.																				
140 LEPIDOPTERA (Butterflies and Moths)	Tortricidae (Leaf-roller Moths)	<i>Celypha lacunana</i>			Universal	Commonly found. Feeds on the leaves of a variety of herbaceous plants.	0	0	0	0	1	0	1	0	0	1	0	0	0	0	0	0	0	0	1	0

APPENDIX 1: Total Species List

Order	Family	Species	Cons Status	S41 (May 2014)	Distribution	Abundance	RU1 Saltmarsh	RU2 combined	RU3 combined	RU4 combined	RU5 Wood s of BDM	RU6 grassland s of Wood by BDM	RU7 combined	RU8 CTRL wetland	RU9 Botany Marshes west	RU10 Botany Marshes east	RU11 Manor Way	RU12 Craylands Pit	RU13 Sports Field	RU14 Bamber pit	RU15 Northfleet Landfill	RU16 A226 Triangle	RU17 CTRL Car Parks	RU18 CTRL car park D	RU19 North Springhead	RU20 A2 Corridor
140 LEPIDOPTERA (Butterflies and Moths)	Tortricidae (Leaf-roller Moths)	<i>Cochylimorpha straminea</i>			Universal	Commonly found. The larvae live in the stems of common knapweed. Fairly widely distributed in lowland Britain.	0	0	0	0	0	0	0	0	0	0	0	1	1	0	0	0	0	0	0	0
140 LEPIDOPTERA (Butterflies and Moths)	Tortricidae (Leaf-roller Moths)	<i>Cochylis atricapitana</i>			Universal	Commonly found. The larva feeds in the stems of Ragworts.	0	0	0	0	0	0	0	0	0	0	0	0	0	0	0	0	0	1	0	0
140 LEPIDOPTERA (Butterflies and Moths)	Tortricidae (Leaf-roller Moths)	<i>Cochylis hybridella</i>			Southern Restricted	Frequently found. The larva feeds on the seeds of Ox-tongues and Hawkweeds.	0	0	1	0	0	0	1	0	0	1	0	0	0	1	0	0	0	1	0	0
140 LEPIDOPTERA (Butterflies and Moths)	Tortricidae (Leaf-roller Moths)	<i>Cochylis nana</i>			Universal	Frequently found. The larva occurs on birch, feeding in the catkins.	0	0	0	0	0	0	1	0	0	0	0	0	0	0	0	0	0	0	0	0
140 LEPIDOPTERA (Butterflies and Moths)	Tortricidae (Leaf-roller Moths)	<i>Cydia nigricana</i>			Southern Widespread	Commonly found. Feeds in the pods of legumes.	0	0	0	0	0	0	1	0	0	0	0	0	0	0	0	0	0	0	0	0
140 LEPIDOPTERA (Butterflies and Moths)	Tortricidae (Leaf-roller Moths)	<i>Cydia splendana</i>			Southern Widespread	Locally commonly found. Feeds on the fruit of Oak and Sweet Chestnut.	0	0	0	0	0	0	0	0	0	0	0	0	0	0	0	0	0	0	1	0
140 LEPIDOPTERA (Butterflies and Moths)	Tortricidae (Leaf-roller Moths)	<i>Dichrorampha acuminatana</i>			Universal	Commonly found. The larva feeds within the lower stem and rootstock of Ox-eye Daisy and Tansy.	0	0	1	0	0	0	0	0	0	0	0	0	0	0	0	0	0	0	0	0
140 LEPIDOPTERA (Butterflies and Moths)	Tortricidae (Leaf-roller Moths)	<i>Dichrorampha flavidorsana</i>			Southern Restricted	Frequently found. The larva feeds within the lower stem and rootstock of Tansy.	0	0	0	0	0	0	0	0	0	0	0	0	1	0	0	0	0	0	0	0
140 LEPIDOPTERA (Butterflies and Moths)	Tortricidae (Leaf-roller Moths)	<i>Dichrorampha petiverella</i>			Universal	Commonly found. The larvae feed in the rootstocks of yarrow and tansy.	0	0	0	0	0	0	0	0	0	0	0	1	0	0	0	0	0	0	0	0
140 LEPIDOPTERA (Butterflies and Moths)	Tortricidae (Leaf-roller Moths)	<i>Dichrorampha plumbagana</i>			Universal	Commonly found. The larva feeds within the lower stem and rootstock of yarrow.	0	0	0	0	0	0	0	0	0	0	0	1	0	1	0	0	0	0	0	0
140 LEPIDOPTERA (Butterflies and Moths)	Tortricidae (Leaf-roller Moths)	<i>Dichrorampha plumbana</i>			Universal	Commonly found. The larvae feed in the rootstocks of ox-eye daisy and yarrow.	0	0	0	0	0	0	0	0	0	1	0	1	0	1	0	0	0	1	0	0
140 LEPIDOPTERA (Butterflies and Moths)	Tortricidae (Leaf-roller Moths)	<i>Dichrorampha sequana</i>			Southern Widespread	Locally commonly found. The larva feeds in the rootstocks of yarrow and ox-eye daisy.	0	0	0	0	0	0	0	0	0	0	0	0	0	0	0	0	0	1	0	0

APPENDIX 1: Total Species List

Order	Family	Species	Cons Status	S41 (May 2014)	Distribution	Abundance	RU1 Saltmarsh	RU2 combined	RU3 combined	RU4 combined	RU5 Wood s of BDM	RU6 grassland s of Wood by BDM	RU7 combined	RU8 CTRL wetland	RU9 Botany Marshes west	RU10 Botany Marshes east	RU11 Manor Way	RU12 Craylands Pit	RU13 Sports Field	RU14 Bamber pit	RU15 Northfleet Landfill	RU16 A226 Triangle	RU17 CTRL Car Parks	RU18 CTRL car park D	RU19 North Springhead	RU20 A2 Corridor	
140 LEPIDOPTERA (Butterflies and Moths)	Tortricidae (Leaf-roller Moths)	<i>Ditula angustiorana</i>			Universal	Commonly found. The larvae is widely polyphagous on both tree and herbaceous leaves.	0	0	0	0	0	0	0	0	0	0	0	0	0	0	0	1	0	0	1	0	
140 LEPIDOPTERA (Butterflies and Moths)	Tortricidae (Leaf-roller Moths)	<i>Endothenia gentianaeana</i>			Southern Widespread	Locally commonly found. The larva lives in the seed-heads of teasel, feeding on the central pith.	0	0	0	0	0	0	0	0	0	1	0	0	0	1	1	1	0	1	1	1	0
140 LEPIDOPTERA (Butterflies and Moths)	Tortricidae (Leaf-roller Moths)	<i>Endothenia marginana</i>			Universal	Commonly found. The larvae feed in the seed heads of various herbs.	0	0	1	0	0	0	1	0	0	0	0	1	1	1	0	1	0	1	1	0	
140 LEPIDOPTERA (Butterflies and Moths)	Tortricidae (Leaf-roller Moths)	<i>Endothenia nigricostana</i>			Southern Restricted	Infrequently found. The larvae feed in the seed heads of Marsh Woundwort.	0	0	0	0	0	0	0	0	0	0	0	0	0	0	0	0	0	0	1	0	
140 LEPIDOPTERA (Butterflies and Moths)	Tortricidae (Leaf-roller Moths)	<i>Epiblema cirsiana</i>			Universal	Commonly found. The larva feeds on common knapweed and possibly small species of thistle, living in the stems and roots.	0	1	0	0	0	0	0	0	0	0	0	0	0	1	0	1	0	0	0	0	
140 LEPIDOPTERA (Butterflies and Moths)	Tortricidae (Leaf-roller Moths)	<i>Epiblema sticticana</i>			Universal	The larva feeds on colt's-foot, initially in the rootstock, later moving into the flower stem. Widely distributed in the British Isles.	0	0	0	0	0	0	0	0	0	0	0	1	0	0	0	0	0	0	0	0	
140 LEPIDOPTERA (Butterflies and Moths)	Tortricidae (Leaf-roller Moths)	<i>Epinotia subocellana</i>			Universal	Commonly found. The larva feeds on sallows.	0	0	0	0	0	0	1	0	0	0	0	0	0	0	0	0	0	0	0	0	
140 LEPIDOPTERA (Butterflies and Moths)	Tortricidae (Leaf-roller Moths)	<i>Epiphyas postvittana</i>			Universal	Commonly found. The larva feeds on the leaves of many plants. Established in UK in the early 20th Century.	0	1	0	0	0	0	0	0	0	1	1	1	0	0	0	0	0	0	0	0	
140 LEPIDOPTERA (Butterflies and Moths)	Tortricidae (Leaf-roller Moths)	<i>Eucosma cana</i>			Universal	Commonly found. The larva feeds in the flowerheads of various thistles and knapweeds.	0	0	0	0	0	0	1	0	0	0	0	0	0	0	0	0	0	0	0	0	
140 LEPIDOPTERA (Butterflies and Moths)	Tortricidae (Leaf-roller Moths)	<i>Grapholita compositella</i>			Universal	Commonly found. The larva feeds in the stems and flowerheads of species of clover.	0	1	1	0	0	0	1	0	0	1	1	1	1	0	1	1	1	1	0	1	
140 LEPIDOPTERA (Butterflies and Moths)	Tortricidae (Leaf-roller Moths)	<i>Grapholita janthinana</i>			Southern Restricted	Locally commonly found. The larva feeds in the berries of hawthorn.	0	0	0	0	0	0	0	1	0	1	0	0	0	0	0	0	0	0	0	0	

APPENDIX 1: Total Species List

Order	Family	Species	Cons Status	S41 (May 2014)	Distribution	Abundance	RU1 Saltmarsh	RU2 combined	RU3 combined	RU4 combined	RU5 Woods of BDM	RU6 grasslands of Wood by BDM	RU7 combined	RU8 CTRL wetland	RU9 Botany Marshes west	RU10 Botany Marshes east	RU11 Manor Way	RU12 Craylands Pit	RU13 Sports Field	RU14 Bamber pit	RU15 Northfleet Landfill	RU16 A226 Triangle	RU17 CTRL Car Parks	RU18 CTRL car park D	RU19 North Springhead	RU20 A2 Corridor
140 LEPIDOPTERA (Butterflies and Moths)	Tortricidae (Leaf-roller Moths)	<i>Grapholita jungiella</i>			Southern Widespread	Locally commonly found. The larva feeds on various species of vetch.	0	0	1	0	0	0	0	0	0	0	0	0	0	0	0	0	0	0	0	0
140 LEPIDOPTERA (Butterflies and Moths)	Tortricidae (Leaf-roller Moths)	<i>Gynnidomorpha vectisana</i>			Southern Restricted	Locally frequently found. The larvae feed in the leaves and stems of Arrowgrass.	0	0	1	0	0	0	0	0	0	0	0	0	0	0	0	0	0	0	0	0
140 LEPIDOPTERA (Butterflies and Moths)	Tortricidae (Leaf-roller Moths)	<i>Gypsonoma dealbana</i>			Southern Widespread	Commonly found. The larva feeds on a number of tree species, living in the buds, shoots and catkins.	0	0	0	0	0	0	1	0	0	0	0	0	0	0	0	0	0	0	0	0
140 LEPIDOPTERA (Butterflies and Moths)	Tortricidae (Leaf-roller Moths)	<i>Hedya nubiferana</i>			Universal	Commonly found. The larvae feed on a range of deciduous shrubs.	0	0	0	0	0	0	0	0	0	0	0	0	0	1	0	0	0	0	0	0
140 LEPIDOPTERA (Butterflies and Moths)	Tortricidae (Leaf-roller Moths)	<i>Lathronympha strigana</i>			Universal	Commonly found. The larva feeds on various species of St John's-wort, spinning a terminal shoot.	0	0	0	0	0	0	1	0	0	0	0	0	0	0	0	0	0	0	1	0
140 LEPIDOPTERA (Butterflies and Moths)	Tortricidae (Leaf-roller Moths)	<i>Neosphaleroptera nubilana</i>			Southern Restricted	Commonly found. The larva feeds on the leaves of Hawthorn and Cherry.	0	0	0	0	0	0	0	0	0	0	0	0	0	0	0	1	0	0	0	0
140 LEPIDOPTERA (Butterflies and Moths)	Tortricidae (Leaf-roller Moths)	<i>Pammene agnotana</i>	pRDB1		Southern Restricted	Infrequently found. The larva feeds under the bark of old Hawthorn. Discovered in UK in 1961	0	0	0	0	0	0	0	0	0	0	0	0	0	1	0	0	0	0	0	0
140 LEPIDOPTERA (Butterflies and Moths)	Tortricidae (Leaf-roller Moths)	<i>Pammene aurana</i>			Universal	Commonly found, although more frequent in the south. Larvae live in webs spun between the seeds of Hogweed.	0	1	0	1	0	0	1	0	0	0	0	0	0	0	0	0	0	0	0	0
140 LEPIDOPTERA (Butterflies and Moths)	Tortricidae (Leaf-roller Moths)	<i>Pammene aurita</i>			Southern Widespread	Locally frequently found. The larva feeds on the seeds of sycamore. A species which is expanding its range.	0	0	0	0	0	0	0	0	0	0	0	0	0	0	0	0	0	0	0	1
140 LEPIDOPTERA (Butterflies and Moths)	Tortricidae (Leaf-roller Moths)	<i>Pammene regiana</i>			Universal	Common The larva feeds on the seeds of sycamore, pupating under loose bark.	0	0	0	0	0	0	0	0	0	0	1	0	0	0	0	0	0	0	1	0
140 LEPIDOPTERA (Butterflies and Moths)	Tortricidae (Leaf-roller Moths)	<i>Pammene riediella</i>			Universal	Commonly found. The larva feeds in the flowers and fruits of Hawthorn.	0	0	0	0	0	0	0	0	0	0	0	0	0	0	0	0	0	0	1	0

APPENDIX 1: Total Species List

Order	Family	Species	Cons Status	S41 (May 2014)	Distribution	Abundance	RU1 Saltmarsh	RU2 combined	RU3 combined	RU4 combined	RU5 Wood s of BDM	RU6 grassland s of Wood by BDM	RU7 combined	RU8 CTRL wetland	RU9 Botany Marshes west	RU10 Botany Marshes east	RU11 Manor Way	RU12 Craylands Pit	RU13 Sports Field	RU14 Bamber pit	RU15 Northfleet Landfill	RU16 A226 Triangle	RU17 CTRL Car Parks	RU18 CTRL car park D	RU19 North Springhead	RU20 A2 Corridor
140 LEPIDOPTERA (Butterflies and Moths)	Tortricidae (Leaf-roller Moths)	<i>Phalonidia affinitana</i>			Southern Restricted	Locally frequently found. The larvae feed on the leaves and seeds of Sea-aster	0	0	1	0	0	0	0	0	0	0	0	0	0	0	0	0	0	0	0	0
140 LEPIDOPTERA (Butterflies and Moths)	Tortricidae (Leaf-roller Moths)	<i>Pseudargyrotoza conwagana</i>			Universal	Commonly found. The larva feeds in the seeds of ash and the berries of privet.	0	0	0	0	0	0	0	0	0	0	0	0	0	0	0	1	0	0	0	0
140 LEPIDOPTERA (Butterflies and Moths)	Tortricidae (Leaf-roller Moths)	<i>Ptycholoma lecheana</i>			Universal	The larvae feed on a variety of deciduous trees, rolling the leaves. Common throughout England and Wales.	0	0	0	0	0	0	0	0	0	0	1	0	0	0	0	0	0	0	0	0
140 LEPIDOPTERA (Butterflies and Moths)	Tortricidae (Leaf-roller Moths)	<i>Syndemis musculana</i>			Universal	Common The larvae feed on a wide variety of trees and shrubs.	0	0	0	0	0	0	0	0	0	0	0	0	0	1	0	0	0	0	0	0
140 LEPIDOPTERA (Butterflies and Moths)	Yponomeutidae	<i>Acrolepia autumnitella</i>			Southern Widespread	Locally frequently found. The larva feeds on nightshades, mining the leaves.	0	0	0	0	0	0	0	1	0	0	0	0	0	0	0	0	0	0	0	0
140 LEPIDOPTERA (Butterflies and Moths)	Yponomeutidae	<i>Argyresthia cupressella</i>			Southern Restricted	Infrequently found. The larva mines the shoots and leaves of cypress. New to Britain in 1997	0	0	0	0	0	0	1	0	0	0	0	0	0	0	0	0	0	0	0	0
140 LEPIDOPTERA (Butterflies and Moths)	Yponomeutidae	<i>Argyresthia semifusca</i>			Universal	Commonly found. The larva mines the leaves of Hawthorn	0	0	0	0	0	0	1	0	0	0	0	0	0	0	0	0	0	0	0	0
140 LEPIDOPTERA (Butterflies and Moths)	Yponomeutidae	<i>Plutella xylostella</i>			Universal	Migrant The larva feeds on various species of crucifer. A migrant species, frequently very common.	0	1	0	0	0	0	0	0	0	0	0	0	0	0	0	0	0	0	0	0
140 LEPIDOPTERA (Butterflies and Moths)	Zygaenidae (Burnett and Forester Moths)	<i>Zygaena filipendulae</i>			Universal	6-spot Burnet moth. Commonly found. The larva feeds on bird's-foot trefoil but also needs long grass on which to make its cocoon.	0	1	1	0	0	0	0	0	0	0	0	1	0	1	0	0	0	0	0	1
140 LEPIDOPTERA (Butterflies and Moths)	Zygaenidae (Burnett and Forester Moths)	<i>Zygaena lonicerae</i>			Southern Widespread	Narrow-bordered 5-spot Burnet moth. Commonly found. The larva feeds on meadow vetchling but also needs long vegetation on which to make its cocoon. On Downland.	0	0	0	0	0	0	0	0	0	0	0	0	0	1	0	0	0	0	0	0

APPENDIX 1: Total Species List

Order	Family	Species	Cons Status	S41 (May 2014)	Distribution	Abundance	RU1 Saltmarsh	RU2 combined	RU3 combined	RU4 combined	RU5 Wood s of BDM	RU6 grassland s of Wood by BDM	RU7 combined	RU8 CTRL wetland	RU9 Botany Marshes west	RU10 Botany Marshes east	RU11 Manor Way	RU12 Craylands Pit	RU13 Sports Field	RU14 Bamber pit	RU15 Northfleet Landfill	RU16 A226 Triangle	RU17 CTRL Car Parks	RU18 CTRL car park D	RU19 North Springhead	RU20 A2 Corridor
150 COLEOPTERA (Beetles)	Anobiidae (Woodworm Beetles)	<i>Anobium fulvicorne</i>			Southern Restricted	Frequently found. Breeds in dead wood	0	0	0	0	0	1	0	0	0	0	0	0	0	0	0	0	0	0	0	0
150 COLEOPTERA (Beetles)	Anobiidae (Woodworm Beetles)	<i>Anobium inexpectatum</i>	Nationally Scarce		Southern Widespread	Infrequently found. This species closely resembles the common furniture beetle but its larvae bore into old ivy.	0	0	0	0	0	1	0	0	0	0	0	1	0	0	0	0	0	0	0	0
150 COLEOPTERA (Beetles)	Anobiidae (Woodworm Beetles)	<i>Anobium punctatum</i>			Universal	The woodworm beetle. Very commonly found. Larvae bore into timber (both hardwood and softwood), also in furniture.	0	0	0	1	0	1	0	0	0	0	0	0	0	0	0	0	0	0	0	0
150 COLEOPTERA (Beetles)	Anobiidae (Woodworm Beetles)	<i>Ochina ptinoides</i>			Southern Widespread	Locally frequently found. Breeds in dead Ivy stems.	0	0	0	0	0	1	1	0	0	0	0	1	0	0	0	0	1	0	0	0
150 COLEOPTERA (Beetles)	Anthicidae	<i>Anthicus antherinus</i>			Southern Restricted	Commonly found. Amongst plant litter.	0	0	1	0	0	0	0	0	0	1	0	1	0	0	0	0	0	0	0	0
150 COLEOPTERA (Beetles)	Anthicidae	<i>Cordicomus instabilis</i>			Southern Widespread	Locally frequently found. Coasts of southern England, in saltmarshes, often running on bare mud.	0	1	1	0	0	0	0	0	0	0	0	0	0	0	0	0	0	0	0	0
150 COLEOPTERA (Beetles)	Anthicidae	<i>Cyclodinus constrictus</i>			Southern Retricyed	Locally frequently found. In saltmarshes, often running on bare mud.	0	0	0	0	0	0	0	0	0	1	0	1	0	0	0	0	0	0	0	0
150 COLEOPTERA (Beetles)	Anthicidae	<i>Notoxus monoceros</i>			Southern Widespread	Frequently found. On sandy soils, most frequent on the coast	0	0	1	0	0	0	1	0	0	0	0	0	0	0	0	0	0	0	0	0
150 COLEOPTERA (Beetles)	Anthicidae	<i>Stricticollis tobias</i>			Southern Widespread	Comonly found. Associated with piles of organic rubbish.	0	0	0	0	0	0	0	0	0	0	0	1	0	0	0	0	0	0	0	0
150 COLEOPTERA (Beetles)	Anthribidae	<i>Anthribus fasciatus</i>	Nationally Scarce		Universal	Rarely found. Greatly reduced distribution since 1970. Associated with scale insects on trees.	0	0	0	0	0	0	0	0	0	0	0	0	0	0	1	0	0	0	0	0
150 COLEOPTERA (Beetles)	Apionidae (Weevils)	<i>Aspidapion aeneum</i>			Southern Widespread	Frequently found. On mallow Malva species	0	1	0	0	0	0	1	0	0	1	0	0	1	1	1	1	1	0	0	1
150 COLEOPTERA (Beetles)	Apionidae (Weevils)	<i>Aspidapion radiolus</i>			Universal	Frequently found. On mallow Malva species	0	1	0	0	0	1	1	0	0	1	0	0	1	1	1	1	1	1	0	1
150 COLEOPTERA (Beetles)	Apionidae (Weevils)	<i>Betulapion simile</i>			Southern Widespread	Commonly found. On birch Betula species	0	0	0	0	0	1	0	0	0	0	0	0	0	0	0	0	0	0	1	0

APPENDIX 1: Total Species List

Order	Family	Species	Cons Status	S41 (May 2014)	Distribution	Abundance	RU1 Saltmarsh	RU2 combined	RU3 combined	RU4 combined	RU5 Wood s of BDM	RU6 grassland s of Wood by BDM	RU7 combined	RU8 CTRL wetland	RU9 Botany Marshes west	RU10 Botany Marshes east	RU11 Manor Way	RU12 Craylands Pit	RU13 Sports Field	RU14 Bamber pit	RU15 Northfleet Landfill	RU16 A226 Triangle	RU17 CTRL Car Parks	RU18 CTRL car park D	RU19 North Springhead	RU20 A2 Corridor
150 COLEOPTERA (Beetles)	Apionidae (Weevils)	<i>Catapion cineraceum</i>	Nationally Scarce b		Southern Restricted	Infrequently found. It was formerly more widespread but is now very local Phytophagous. Associated with Self-heal <i>Prunella vulgaris</i> , the larvae are thought to be root feeders.	0	0	0	0	0	0	0	0	0	0	0	0	0	1	0	0	0	0	1	0
150 COLEOPTERA (Beetles)	Apionidae (Weevils)	<i>Catapion curtisii</i>	Nationally Scarce a		Southern Restricted	Very local, rarely found. There are recent (post-1970) records from only a few coastal sites in the Isle of Wight, South Hampshire, East S Phytophagous. The larvae develop in galls in the rootstocks of white clover <i>Trifolium repens</i> and strawberry clover <i>Trifolium fragiferum</i> . Adults have also been recorded from subterranean clover <i>Trifolium subterraneum</i> in the Isle of Wight.	0	1	0	0	0	0	0	0	0	0	0	0	0	0	0	0	0	0	0	0
150 COLEOPTERA (Beetles)	Apionidae (Weevils)	<i>Catapion seniculus</i>			Southern Widespread	Commonly found, On <i>Trifolium</i> species, mainly <i>T. hybridum</i> and possibly <i>Medicago</i> spp. Larvae in stems.	0	0	0	0	0	0	1	0	0	0	0	0	1	0	0	0	0	1	0	0
150 COLEOPTERA (Beetles)	Apionidae (Weevils)	<i>Ceratapion carduorum</i>			Southern Restricted	Locally frequently found.	0	0	0	0	0	0	0	0	0	0	0	0	0	0	0	0	0	0	1	0
150 COLEOPTERA (Beetles)	Apionidae (Weevils)	<i>Ceratapion gibbirostre</i>			Universal	Commonly found. On Creeping Thistle <i>Cirsium arvense</i>	0	0	0	1	0	0	0	0	0	1	0	0	1	0	0	0	0	1	1	0
150 COLEOPTERA (Beetles)	Apionidae (Weevils)	<i>Ceratapion onopordi</i>			Universal	Commonly found, on <i>Arctium</i> , <i>Centaurea</i> & thistles	0	0	0	0	0	1	0	0	1	1	0	0	0	1	1	0	0	1	0	0
150 COLEOPTERA (Beetles)	Apionidae (Weevils)	<i>Diplapion stolidum</i>	Nationally Scarce b		Southern Widespread	Locally frequently found.	0	0	0	0	0	0	0	0	0	0	0	0	1	0	0	0	0	1	0	0
150 COLEOPTERA (Beetles)	Apionidae (Weevils)	<i>Eutrichapion ervi</i>			Universal	Commonly found. On vetches, especially <i>Lathyrus pratensis</i>	0	1	1	0	0	0	0	0	0	0	0	0	0	1	0	0	0	0	0	0

APPENDIX 1: Total Species List

Order	Family	Species	Cons Status	S41 (May 2014)	Distribution	Abundance	RU1 Saltmarsh	RU2 combined	RU3 combined	RU4 combined	RU5 Wood s of BDM	RU6 grassland s of Wood by BDM	RU7 combined	RU8 CTRL wetland	RU9 Botany Marshes west	RU10 Botany Marshes east	RU11 Manor Way	RU12 Craylands Pit	RU13 Sports Field	RU14 Bamber pit	RU15 Northfleet Landfill	RU16 A226 Triangle	RU17 CTRL Car Parks	RU18 CTRL car park D	RU19 North Springhead	RU20 A2 Corridor
150 COLEOPTERA (Beetles)	Apionidae (Weevils)	<i>Eutrichapion viciae</i>			Universal	Frequently found, on Yellow Vetchling <i>Lathyrus pratensis</i>	0	1	0	0	0	0	1	0	0	0	0	0	0	0	0	0	0	0	0	0
150 COLEOPTERA (Beetles)	Apionidae (Weevils)	<i>Exapion fuscirostre</i>			Southern Restricted	Locally frequently found, on Broom	0	0	0	0	0	0	1	0	0	1	0	0	0	0	0	0	0	0	0	0
150 COLEOPTERA (Beetles)	Apionidae (Weevils)	<i>Exapion ulicis</i>			Universal	Commonly found, on gorse, especially <i>Ulex europaeus</i>	0	1	0	0	0	0	0	0	0	0	0	0	1	0	1	0	0	0	0	
150 COLEOPTERA (Beetles)	Apionidae (Weevils)	<i>Holotrichapion aethiops</i>			Universal	on vetches <i>Vicia</i>	0	0	0	0	0	0	0	0	0	0	0	1	0	0	0	0	0	0	1	0
150 COLEOPTERA (Beetles)	Apionidae (Weevils)	<i>Holotrichapion pisi</i>			Universal	Commonly found. Associated with <i>Medicago</i> species, larvae develop in vegetative buds.	0	1	1	0	0	0	1	0	0	1	1	0	0	0	0	0	0	0	0	0
150 COLEOPTERA (Beetles)	Apionidae (Weevils)	<i>Ischnopterapion loti</i>			Universal	Commonly found, on Bird's-foot Trefoil <i>Lotus corniculatus</i>	0	1	1	0	0	1	1	0	0	1	0	1	1	1	1	0	0	1	1	0
150 COLEOPTERA (Beetles)	Apionidae (Weevils)	<i>Malvapion malvae</i>			Southern Restricted	Frequently found. On mallow <i>Malva</i> species	0	1	1	0	0	1	1	0	0	1	0	0	1	1	1	1	1	1	0	0
150 COLEOPTERA (Beetles)	Apionidae (Weevils)	<i>Oxystoma cerdo</i>	Nationally Scarce		Southern Widespread	Widespread but local, formerly confined to the midlands and northern Britain. Now recorded widely in south-east England, where it is possibly a recent colonist. Phytophagous. Associated with vetches, especially tufted vetch <i>Vicia cracca</i> . The larvae develop in the pods feeding on the seeds.	0	0	0	0	0	0	1	0	0	0	0	1	0	1	0	0	0	0	0	0
150 COLEOPTERA (Beetles)	Apionidae (Weevils)	<i>Oxystoma craccae</i>			Southern Widespread	Frequently found. The larvae feed in the seedpods of Vetches.	0	0	0	0	0	0	0	0	0	0	0	0	0	0	1	0	0	0	1	0
150 COLEOPTERA (Beetles)	Apionidae (Weevils)	<i>Oxystoma pomonae</i>			Southern Restricted	Frequently found. On Yellow Vetchling <i>Lathyrus pratensis</i>	0	1	1	1	0	0	1	0	0	1	0	1	1	1	1	1	0	1	1	0
150 COLEOPTERA (Beetles)	Apionidae (Weevils)	<i>Perapion curtirostre</i>			Universal	Commonly found, on dock <i>Rumex</i> species	0	0	0	1	0	0	0	0	0	0	0	0	0	0	0	0	0	0	0	0
150 COLEOPTERA (Beetles)	Apionidae (Weevils)	<i>Perapion hydrolapathi</i>			Universal	Commonly found, on dock <i>Rumex</i> species	0	0	0	0	0	0	0	0	0	0	0	0	0	1	1	0	0	1	0	0
150 COLEOPTERA (Beetles)	Apionidae (Weevils)	<i>Perapion violaceum</i>			Universal	Commonly found, on dock <i>Rumex</i> species	0	0	1	0	0	0	0	0	0	0	0	0	0	0	0	0	0	0	0	0

APPENDIX 1: Total Species List

Order	Family	Species	Cons Status	S41 (May 2014)	Distribution	Abundance	RU1 Saltmarsh	RU2 combined	RU3 combined	RU4 combined	RU5 Wood s of BDM	RU6 grasslands of Wood by BDM	RU7 combined	RU8 CTRL wetland	RU9 Botany Marshes west	RU10 Botany Marshes east	RU11 Manor Way	RU12 Craylands Pit	RU13 Sports Field	RU14 Bamber pit	RU15 Northfleet Landfill	RU16 A226 Triangle	RU17 CTRL Car Parks	RU18 CTRL car park D	RU19 North Springhead	RU20 A2 Corridor	
150 COLEOPTERA (Beetles)	Apionidae (Weevils)	<i>Pirapion immune</i>	Nationally Scarce		Universal	Infrequently found. On Broom Cytisus scoparius, larvae in galls on young stems	0	0	0	0	0	0	1	0	0	1	0	0	0	0	0	0	0	0	0	0	0
150 COLEOPTERA (Beetles)	Apionidae (Weevils)	<i>Protapion apricans</i>			Universal	Commonly found, on Red Clover Trifolium pratense	0	1	1	0	0	1	1	0	0	1	0	0	1	0	0	0	0	1	0	0	
150 COLEOPTERA (Beetles)	Apionidae (Weevils)	<i>Protapion assimile</i>			Universal	Commonly found. On Trifolium species	0	1	0	0	0	0	0	0	0	0	0	0	0	0	0	0	0	0	0	0	
150 COLEOPTERA (Beetles)	Apionidae (Weevils)	<i>Protapion difforme</i>	Nationally Scarce		Southern Widespread	Locally frequently found. Often in marshy grasslands. Associated with Lotus sp.	0	0	0	0	0	0	1	0	0	0	0	0	0	0	0	0	1	0	0	0	
150 COLEOPTERA (Beetles)	Apionidae (Weevils)	<i>Protapion filirostre</i>	Nationally Scarce		Southern Widespread	Locally frequently found. On Trifolium campestre, T. dubium & T. aureum. Larvae in flower heads.	0	0	1	0	0	0	0	0	0	0	0	0	0	0	0	0	0	1	0	0	
150 COLEOPTERA (Beetles)	Apionidae (Weevils)	<i>Protapion fulvipes</i>			Universal	Commonly found, on clover Trifolium repens & T. hybridum	0	0	0	0	0	1	1	0	0	1	1	0	0	0	0	0	0	0	1	1	
150 COLEOPTERA (Beetles)	Apionidae (Weevils)	<i>Protapion nigrirtase</i>			Southern Widespread	Commonly found. On Trifolium campestre, T. dubium & T. aureum. Larvae in flower heads.	0	0	0	0	0	0	1	0	0	0	0	0	0	1	0	0	0	1	1	1	
150 COLEOPTERA (Beetles)	Apionidae (Weevils)	<i>Protapion ononicala</i>			Southern Widespread	Infrequently found. On restharrow, Ononis spp, larvae develop in the flowers.	0	0	0	0	0	0	1	0	0	0	0	0	0	0	0	0	0	0	0	0	
150 COLEOPTERA (Beetles)	Apionidae (Weevils)	<i>Protapion trifolii</i>			Southern Widespread	Commonly found. On clover Trifolium pratense & T. medium	0	0	1	0	0	0	1	0	0	0	0	1	1	0	1	0	0	0	0	0	
150 COLEOPTERA (Beetles)	Apionidae (Weevils)	<i>Pseudapion rufirostre</i>			Southern Widespread	Frequently found. On mallow Malva species	0	1	0	0	0	0	1	0	0	0	0	0	0	1	1	1	0	0	0	1	
150 COLEOPTERA (Beetles)	Apionidae (Weevils)	<i>Stenopterapion meliloti</i>			Southern Restricted	Locally frequently found. Associated with Melilotus, larvae develop in the stems.	0	1	1	0	0	0	1	0	0	1	1	1	0	0	0	0	1	0	0	0	
150 COLEOPTERA (Beetles)	Apionidae (Weevils)	<i>Stenopterapion tenue</i>			Southern Widespread	Commonly found. On Medicago and probably Melilotus species.	0	1	1	0	0	0	0	0	0	1	0	1	0	1	1	1	0	1	0	0	
150 COLEOPTERA (Beetles)	Apionidae (Weevils)	<i>Taeniapion urticarium</i>			Southern Restricted	on Stinging Nettle Urtica dioica	0	0	0	0	0	0	0	0	0	0	0	0	1	1	0	0	0	0	0	0	
150 COLEOPTERA (Beetles)	Attelabidae (Weevils)	<i>Deporaus betulae</i>			Universal	Commonly found, on birch, alder & hazel, larvae in leaf rolls	0	0	0	0	0	0	1	0	0	0	0	0	0	0	0	0	0	0	0	0	

APPENDIX 1: Total Species List

Order	Family	Species	Cons Status	S41 (May 2014)	Distribution	Abundance	RU1 Saltmarsh	RU2 combined	RU3 combined	RU4 combined	RU5 Wood s of BDM	RU6 grassland s of Wood by BDM	RU7 combined	RU8 CTRL wetland	RU9 Botany Marshes west	RU10 Botany Marshes east	RU11 Manor Way	RU12 Craylands Pit	RU13 Sports Field	RU14 Bamber pit	RU15 Northfleet Landfill	RU16 A226 Triangle	RU17 CTRL Car Parks	RU18 CTRL car park D	RU19 North Springhead	RU20 A2 Corridor	
150 COLEOPTERA (Beetles)	Bruchididae (Seed Weevils)	<i>Bruchidius imbricornis</i>			Southern Restricted	Locally frequently found. A very recent discovery. Associated with Goat's Rue <i>Calega officinalis</i> . Larvae develop and pupate in the seeds.	0	1	0	0	0	0	0	1	0	1	0	1	0	0	1	1	1	1	1	1	1
150 COLEOPTERA (Beetles)	Bruchididae (Seed Weevils)	<i>Bruchidius varius</i>			Southern Restricted	Commonly found, on clover <i>Trifolium pratense</i> & <i>T. medium</i>	0	1	1	0	1	1	1	0	0	1	0	1	0	1	1	1	0	1	0	0	
150 COLEOPTERA (Beetles)	Bruchididae (Seed Weevils)	<i>Bruchidius villosus</i>			Universal	Commonly found. The larvae feed in the seed pods of Broom.	0	0	0	0	0	0	1	0	0	1	0	0	0	1	0	0	0	0	0	0	
150 COLEOPTERA (Beetles)	Bruchididae (Seed Weevils)	<i>Bruchus brachialis</i>			Southern Restricted	Locally commonly found, on Fodder Vetch <i>Vicia villosus</i> . Larvae develop in the seed pods.	0	1	1	0	0	0	1	0	0	0	0	1	0	0	0	0	0	0	0	0	
150 COLEOPTERA (Beetles)	Bruchididae (Seed Weevils)	<i>Bruchus loti</i>			Southern Restricted	Commonly found, on Bird's-foot Trefoil <i>Lotus corniculatus</i>	0	1	1	0	0	0	1	0	0	0	0	1	0	1	0	0	0	1	1	0	
150 COLEOPTERA (Beetles)	Bruchididae (Seed Weevils)	<i>Bruchus rufimanus</i>			Southern Widespread	Commonly found. On Yellow Vetchling <i>Lathyrus pratensis</i> . also on stored legume crops.	0	1	1	0	0	1	1	0	0	1	0	1	0	1	1	1	0	1	0	0	
150 COLEOPTERA (Beetles)	Bruchididae (Seed Weevils)	<i>Bruchus rufipes</i>			Southern Restricted	Commonly found. On Fabaceae.	0	1	1	1	0	1	1	0	1	1	0	0	0	1	1	1	1	1	1	0	
150 COLEOPTERA (Beetles)	Buprestidae	<i>Agilus laticornis</i>	Nationally Scarce		Southern Restricted	Frequently found. Widespread but local in central and southern England. Associated with broad-leaved woodland, particularly oak and hazel coppice. The larvae develop under thin bark of dying oak branches and twigs, especially those with leaves still attached.	0	0	0	0	0	0	0	0	0	0	0	0	0	0	0	0	0	0	1	0	

APPENDIX 1: Total Species List

Order	Family	Species	Cons Status	S41 (May 2014)	Distribution	Abundance	RU1 Saltmarsh	RU2 combined	RU3 combined	RU4 combined	RU5 Woods of BDM	RU6 grasslands of Wood by BDM	RU7 combined	RU8 CTRL wetland	RU9 Botany Marshes west	RU10 Botany Marshes east	RU11 Manor Way	RU12 Craylands Pit	RU13 Sports Field	RU14 Bamber pit	RU15 Northfleet Landfill	RU16 A226 Triangle	RU17 CTRL Car Parks	RU18 CTRL car park D	RU19 North Springhead	RU20 A2 Corridor	
150 COLEOPTERA (Beetles)	Buprestidae	<i>Agrilus viridis</i>	Nationally Scarce		Southern Restricted	Local and infrequently found. It has spread to several new sites since the hurricane of 1987 but this expansion may be temporary. The larvae develop under bark of goat willow <i>Salix caprea</i> and grey willow <i>Salix cinerea</i> . Damaged or dying trees are preferred to healthy examples.	0	0	0	0	0	1	0	0	0	0	0	0	0	0	0	0	0	0	0	0	0
150 COLEOPTERA (Beetles)	Buprestidae	<i>Trachys scrobiculatus</i>	Nationally Scarce		Southern Restricted	Very local and infrequently found. The larvae are leaf miners of Ground Ivy <i>Glechoma hederacea</i> and possibly other species of Labiatae. The adults are difficult to find and the species may be under recorded.	0	0	0	0	0	0	0	0	0	0	0	0	1	1	0	0	1	1	0	0	
150 COLEOPTERA (Beetles)	Byrrhidae	<i>Curimopsis maritima</i>			Southern Widespread	Commonly found. Associated with sparsely-vegetated, dry soils, mostly coastal.	0	1	0	0	0	0	0	0	0	0	0	0	0	0	0	0	0	0	0	0	
150 COLEOPTERA (Beetles)	Byrrhidae	<i>Byrrhus pilula</i>			Universal	Commonly found. It lives on the ground in open situations, feeding on moss.	0	0	0	0	0	0	1	0	0	0	0	0	0	0	1	0	0	0	1	0	
150 COLEOPTERA (Beetles)	Byrrhidae (Pill Beetles)	<i>Chaetophora spinosa</i>			Southern Restricted	Frequently found. Associated with sparsely vegetated chalky soils.	0	0	0	0	0	0	1	0	0	0	0	1	0	0	0	0	0	0	0	0	
150 COLEOPTERA (Beetles)	Byturidae (Raspberry Beetles)	<i>Byturus tomentosus</i>			Universal	Commonly found, on Rosaceae	0	0	0	0	0	0	0	0	0	0	0	1	0	1	0	0	0	0	1	0	
150 COLEOPTERA (Beetles)	Cantharidae (Soldier Beetles)	<i>Cantharis cryptica</i>			Universal	Commonly found. Associated with areas of lush vegetation.	0	0	1	1	0	0	1	1	0	1	0	1	0	0	0	0	0	0	1	0	
150 COLEOPTERA (Beetles)	Cantharidae (Soldier Beetles)	<i>Cantharis decipiens</i>			Southern Widespread	Commonly found, most frequently near woodland	0	0	0	0	1	1	0	0	0	1	0	1	0	0	0	0	0	0	1	0	
150 COLEOPTERA (Beetles)	Cantharidae (Soldier Beetles)	<i>Cantharis figurata</i>			Universal	Locally infrequently found. Associated with marshland and damp meadows.	0	0	0	0	0	0	0	0	0	0	0	0	0	0	0	0	0	0	1	0	
150 COLEOPTERA (Beetles)	Cantharidae (Soldier Beetles)	<i>Cantharis lateralis</i>			Southern Widespread	Commonly found, associated with grassland habitats	0	1	1	0	0	0	1	1	1	1	0	0	0	0	0	1	0	1	0	0	

APPENDIX 1: Total Species List

Order	Family	Species	Cons Status	S41 (May 2014)	Distribution	Abundance	RU1 Saltmarsh	RU2 combined	RU3 combined	RU4 combined	RU5 Wood s of BDM	RU6 grassland s of Wood by BDM	RU7 combined	RU8 CTRL wetland	RU9 Botany Marshes west	RU10 Botany Marshes east	RU11 Manor Way	RU12 Craylands Pit	RU13 Sports Field	RU14 Bamber pit	RU15 Northfleet Landfill	RU16 A226 Triangle	RU17 CTRL Car Parks	RU18 CTRL car park D	RU19 North Springhead	RU20 A2 Corridor
150 COLEOPTERA (Beetles)	Cantharidae (Soldier Beetles)	<i>Cantharis livida</i>			Southern Widespread	Commonly found.	0	0	0	0	0	0	0	1	0	1	0	1	0	0	0	0	0	1	1	0
150 COLEOPTERA (Beetles)	Cantharidae (Soldier Beetles)	<i>Cantharis nigra</i>			Universal	Commonly found. In lowland marshes and meadows	0	1	1	0	0	0	0	1	1	1	0	0	0	0	0	0	0	1	0	0
150 COLEOPTERA (Beetles)	Cantharidae (Soldier Beetles)	<i>Cantharis nigricans</i>			Universal	Commonly found. Often in wet grassland	0	0	0	0	0	0	0	0	0	0	0	0	0	0	0	0	0	0	1	0
150 COLEOPTERA (Beetles)	Cantharidae (Soldier Beetles)	<i>Cantharis pellucida</i>			Universal	Commonly found. In broadleaf woodland habitats.	0	0	0	1	0	0	0	0	0	0	0	0	0	0	0	0	0	0	1	0
150 COLEOPTERA (Beetles)	Cantharidae (Soldier Beetles)	<i>Cantharis rufa</i>			Universal	Commonly found in lowland marshes and meadows.	0	0	1	1	0	0	1	1	0	1	0	0	0	0	0	0	0	1	0	0
150 COLEOPTERA (Beetles)	Cantharidae (Soldier Beetles)	<i>Cantharis rustica</i>			Southern Widespread	Commonly found, in a variety of grassland habitats	0	1	0	0	1	0	1	0	0	1	0	0	0	1	0	1	0	1	1	0
150 COLEOPTERA (Beetles)	Cantharidae (Soldier Beetles)	<i>Cantharis thoracica</i>			Southern Widespread	Locally frequently found. A wetland species.	0	0	0	0	0	0	0	1	0	0	0	0	0	0	0	0	0	0	0	0
150 COLEOPTERA (Beetles)	Cantharidae (Soldier Beetles)	<i>Crudosilis ruficollis</i>	Nationally Scarce b		Southern Restricted	Frequently found. Formerly a rare and very local wetland species but it has evidently spread over the last 40 years. Now widespread but local in England and South Wales and is especially found on reeds Phragmites in fenland habitats. Adults and larvae are probably predatory	0	0	0	1	0	0	1	1	1	0	0	0	0	0	0	0	0	0	0	0
150 COLEOPTERA (Beetles)	Cantharidae (Soldier Beetles)	<i>Malthinus balteatus</i>	Nationally Scarce b		Southern Restricted	Infrequently found. Associated with broad-leaved woodland, both larvae and adults are probably predatory.	0	0	0	1	0	0	1	0	0	0	0	0	0	0	0	0	0	0	0	0
150 COLEOPTERA (Beetles)	Cantharidae (Soldier Beetles)	<i>Malthinus flaveolus</i>			Universal	Commonly found, on the foliage of trees and shrubs	0	0	1	0	0	1	1	0	0	0	0	0	0	0	0	0	0	0	1	0
150 COLEOPTERA (Beetles)	Cantharidae (Soldier Beetles)	<i>Malthinus seriepunctatus</i>			Southern Widespread	Commonly found, in broadleaf woodland habitats	0	0	1	0	0	0	0	0	0	0	0	1	0	0	0	0	0	0	0	0
150 COLEOPTERA (Beetles)	Cantharidae (Soldier Beetles)	<i>Malthodes minimus</i>			Universal	Commonly found, on the foliage of trees and shrubs.	0	0	0	0	0	0	0	1	0	0	0	0	0	0	0	0	0	0	0	0
150 COLEOPTERA (Beetles)	Cantharidae (Soldier Beetles)	<i>Rhagonycha fulva</i>			Universal	Commonly found. In a wide variety of habitats.	0	1	1	1	0	1	1	1	1	1	1	0	1	1	1	1	1	1	1	0
150 COLEOPTERA (Beetles)	Cantharidae (Soldier Beetles)	<i>Rhagonycha lignosa</i>			Universal	Commonly found, on the foliage of trees and shrubs	0	0	0	0	0	1	0	0	0	0	0	1	0	0	0	0	0	0	0	0

APPENDIX 1: Total Species List

Order	Family	Species	Cons Status	S41 (May 2014)	Distribution	Abundance	RU1 Saltmarsh	RU2 combined	RU3 combined	RU4 combined	RU5 Wood s of BDM	RU6 grassland s of Wood by BDM	RU7 combined	RU8 CTRL wetland	RU9 Botany Marshes west	RU10 Botany Marshes east	RU11 Manor Way	RU12 Craylands Pit	RU13 Sports Field	RU14 Bamber pit	RU15 Northfleet Landfill	RU16 A226 Triangle	RU17 CTRL Car Parks	RU18 CTRL car park D	RU19 North Springhead	RU20 A2 Corridor	
150 COLEOPTERA (Beetles)	Cantharidae (Soldier Beetles)	<i>Rhagonycha limbata</i>			Southern Widespread	Commonly found. In grassland habitats	0	0	0	0	0	0	1	1	0	1	0	0	0	0	0	0	0	0	0	0	0
150 COLEOPTERA (Beetles)	Cantharidae (Soldier Beetles)	<i>Rhagonycha lutea</i>	Nationally Scarce		Southern Widespread	Commonly found but local. It prefers woodland margins with long grass and scrub. Both larvae and adults are probably predatory.	0	0	0	1	0	1	1	0	0	0	0	0	0	0	0	0	0	0	0	1	0
150 COLEOPTERA (Beetles)	Carabidae (Ground Beetles)	<i>Abax parallelepipedus</i>			Universal	Commonly found, flightless and predatory, in woodland	0	0	0	0	0	0	0	0	0	0	0	0	0	0	0	0	0	0	0	1	0
150 COLEOPTERA (Beetles)	Carabidae (Ground Beetles)	<i>Acupalpus dubius</i>			Southern Widespread	Commonly, found amongst litter in marshy habitats	0	0	0	1	0	0	0	1	0	0	0	0	0	0	0	0	0	0	1	0	0
150 COLEOPTERA (Beetles)	Carabidae (Ground Beetles)	<i>Acupalpus parvulus</i>			Southern Widespread	Locally frequently found, on open wet acidic soils	0	0	0	0	0	0	0	1	0	0	0	0	0	0	0	0	0	0	1	0	0
150 COLEOPTERA (Beetles)	Carabidae (Ground Beetles)	<i>Agonum emarginatum</i>			Universal	Commonly found. In wetlands and on the edges of waterbodies.	0	0	0	1	0	0	0	1	0	1	0	0	0	0	0	0	0	0	0	0	0
150 COLEOPTERA (Beetles)	Carabidae (Ground Beetles)	<i>Agonum fuliginosum</i>			Universal	Commonly found. Damp grasslands.	0	0	0	1	0	0	0	1	0	1	0	0	0	0	0	0	0	0	0	0	0
150 COLEOPTERA (Beetles)	Carabidae (Ground Beetles)	<i>Agonum thoreyi</i>			Universal	Commonly found. Associated with well-vegetated marshes.	0	0	0	0	0	0	0	1	0	1	0	0	0	0	0	0	0	0	0	0	0
150 COLEOPTERA (Beetles)	Carabidae (Ground Beetles)	<i>Agonum viduum</i>			Universal	Commonly found. At edges of water bodies.	0	0	0	1	0	0	0	1	0	0	0	0	0	0	0	0	0	0	0	0	0
150 COLEOPTERA (Beetles)	Carabidae (Ground Beetles)	<i>Amara aenea</i>			Universal	Commonly found, in open sunny habitats	0	0	0	0	0	0	1	0	1	1	0	0	0	1	0	0	0	0	0	0	0
150 COLEOPTERA (Beetles)	Carabidae (Ground Beetles)	<i>Amara communis</i>			Universal	Commonly found. In a variety of open habitats, including damp ones.	0	0	0	0	0	0	0	0	0	0	0	0	0	0	0	0	0	0	0	1	0
150 COLEOPTERA (Beetles)	Carabidae (Ground Beetles)	<i>Amara convexior</i>			Southern Widespread	Frequently found. Open, sunny vegetation.	0	0	0	0	0	0	1	0	0	0	0	0	1	1	0	0	0	0	0	1	0
150 COLEOPTERA (Beetles)	Carabidae (Ground Beetles)	<i>Amara lunicollis</i>			Universal	Commonly found in a variety of habitats.	0	0	0	0	0	0	1	0	0	0	0	0	0	1	0	0	0	0	0	1	0
150 COLEOPTERA (Beetles)	Carabidae (Ground Beetles)	<i>Amara montivaga</i>			Southern Restricted	Locally commonly found, in open sunny habitats.	0	0	0	0	0	0	0	0	0	0	0	0	0	0	0	0	0	0	0	1	0
150 COLEOPTERA (Beetles)	Carabidae (Ground Beetles)	<i>Amara ovata</i>			Universal	Commonly found. Feeds on seeds.	0	0	1	0	0	0	1	0	0	0	0	0	0	0	0	0	0	0	0	1	0
150 COLEOPTERA (Beetles)	Carabidae (Ground Beetles)	<i>Amara plebeja</i>			Universal	Commonly found. On humid vegetated soils, often near water, also on arable land. A seed feeder.	0	1	0	0	0	0	1	1	1	1	0	0	0	0	0	0	0	0	0	0	0
150 COLEOPTERA (Beetles)	Carabidae (Ground Beetles)	<i>Amara plebeja</i>			Universal	Locally commonly found, in damp grasslands.																					

APPENDIX 1: Total Species List

Order	Family	Species	Cons Status	S41 (May 2014)	Distribution	Abundance	RU1 Saltmarsh	RU2 combined	RU3 combined	RU4 combined	RU5 Wood s of BDM	RU6 grassland s of Wood by BDM	RU7 combined	RU8 CTRL wetland	RU9 Botany Marshes west	RU10 Botany Marshes east	RU11 Manor Way	RU12 Craylands Pit	RU13 Sports Field	RU14 Bamber pit	RU15 Northfleet Landfill	RU16 A226 Triangle	RU17 CTRL Car Parks	RU18 CTRL car park D	RU19 North Springhead	RU20 A2 Corridor
150 COLEOPTERA (Beetles)	Carabidae (Ground Beetles)	<i>Amara tibialis</i>			Universal	Commonly found. Sandy soils.	0	1	0	0	0	0	1	0	0	0	1	0	0	1	1	0	0	0	0	0
150 COLEOPTERA (Beetles)	Carabidae (Ground Beetles)	<i>Anchomenus dorsalis</i>			Universal	Commonly found. Open, disturbed areas.	0	0	0	0	0	0	1	0	0	0	0	0	0	0	0	0	0	0	1	0
150 COLEOPTERA (Beetles)	Carabidae (Ground Beetles)	<i>Anisodactylus poeciloides</i>	RDB 3	S41	Southern Restricted	Infrequently found. A coastal species associated with salt marsh and grazing marsh ditches. Probably phytophagous.	0	1	0	0	0	0	0	0	0	0	0	0	0	0	0	0	0	0	0	0
150 COLEOPTERA (Beetles)	Carabidae (Ground Beetles)	<i>Asaphidion stierlini</i>			Southern Widespread	Infrequently found. Part of a complex formerly known as <i>A. flavipes</i> . Associated with sparsely vegetated, dry soils in eastern England.	0	0	0	0	0	0	0	0	0	0	0	1	0	0	0	0	0	0	0	0
150 COLEOPTERA (Beetles)	Carabidae (Ground Beetles)	<i>Badister bullatus</i>			Universal	Commonly found	0	0	0	0	0	0	1	0	0	0	1	0	0	1	1	0	0	0	1	0
150 COLEOPTERA (Beetles)	Carabidae (Ground Beetles)	<i>Bembidion assimile</i>			Southern Widespread	Frequently found, but local. In marshes and swamps	0	0	0	0	0	0	1	1	0	0	0	0	0	0	0	0	0	0	0	0
150 COLEOPTERA (Beetles)	Carabidae (Ground Beetles)	<i>Bembidion biguttatum</i>			Universal	Commonly found, on damp grasslands or margins of water bodies.	0	0	0	1	0	0	0	1	0	1	0	0	0	0	0	0	0	0	0	0
150 COLEOPTERA (Beetles)	Carabidae (Ground Beetles)	<i>Bembidion femoratum</i>			Universal	Frequently found. Largely coastal. Associated with damp, bare soils which are open to the sun.	0	0	0	0	0	0	1	0	0	0	0	0	0	0	0	0	0	0	0	0
150 COLEOPTERA (Beetles)	Carabidae (Ground Beetles)	<i>Bembidion fumigatum</i>	Nationally Scarce		Southern Widespread	Infrequently found. Very local in wetlands.	0	0	0	0	0	0	0	1	0	0	0	0	0	0	0	0	0	0	0	0
150 COLEOPTERA (Beetles)	Carabidae (Ground Beetles)	<i>Bembidion lampros</i>			Universal	Commonly found, on open dry soils, including arable land	0	0	0	0	0	0	1	0	0	0	0	1	0	0	0	0	0	0	0	0
150 COLEOPTERA (Beetles)	Carabidae (Ground Beetles)	<i>Bembidion lunulatum</i>			Southern Widespread	Commonly found	0	1	1	1	0	0	0	1	0	1	0	0	0	0	0	0	0	0	0	0
150 COLEOPTERA (Beetles)	Carabidae (Ground Beetles)	<i>Bembidion minimum</i>			Universal	Commonly found. On mud and in tidal debris in estuaries and saltmarshes	0	1	1	0	0	0	0	0	0	0	0	0	0	0	0	0	0	0	0	0
150 COLEOPTERA (Beetles)	Carabidae (Ground Beetles)	<i>Bembidion obtusum</i>			Southern Widespread	Commonly found. Associated with bare and re-vegetating ground.	0	0	0	0	0	0	1	0	0	0	0	0	0	0	0	0	0	1	0	0
150 COLEOPTERA (Beetles)	Carabidae (Ground Beetles)	<i>Bembidion properans</i>			Southern Widespread	Commonly found. Associated with open sunny places.	0	1	1	1	0	0	1	0	0	0	0	1	0	0	0	0	0	0	0	0

APPENDIX 1: Total Species List

Order	Family	Species	Cons Status	S41 (May 2014)	Distribution	Abundance	RU1 Saltmarsh	RU2 combined	RU3 combined	RU4 combined	RU5 Wood s of BDM	RU6 grassland s of Wood by BDM	RU7 combined	RU8 CTRL wetland	RU9 Botany Marshes west	RU10 Botany Marshes east	RU11 Manor Way	RU12 Craylands Pit	RU13 Sports Field	RU14 Bamber pit	RU15 Northfleet Landfill	RU16 A226 Triangle	RU17 CTRL Car Parks	RU18 CTRL car park D	RU19 North Springhead	RU20 A2 Corridor	
150 COLEOPTERA (Beetles)	Carabidae (Ground Beetles)	<i>Bembidion quadrimaculatum</i>			Southern Widespread	Commonly found, on open dry soils, including arable land	0	0	0	0	0	0	1	0	0	0	0	0	0	0	0	0	0	0	0	0	0
150 COLEOPTERA (Beetles)	Carabidae (Ground Beetles)	<i>Bembidion varium</i>			Southern Widespread	Frequently found. Associated with saltmarsh.	0	0	0	0	0	0	0	0	0	1	0	0	0	0	0	0	0	0	0	0	0
150 COLEOPTERA (Beetles)	Carabidae (Ground Beetles)	<i>Brachinus crepitans</i>	Nationally Scarce		Southern Restricted	Frequently found but local. Associated with open stoney places, particularly on calcareous soils. It has been found in chalk and limestone quarries, the margins of arable fields, clay-pits, and in various coastal habitats including stabilised shingle beaches. Adults are gregarious and are found under stones or at plant roots. Adults are predatory and the larvae are probably parasitic on pupae of other beetles.	0	1	0	0	1	0	1	0	0	0	1	0	1	1	1	1	0	0	1	0	
150 COLEOPTERA (Beetles)	Carabidae (Ground Beetles)	<i>Bradycellus harpalinus</i>			Universal	Commonly found, in open country, including heaths	0	0	0	0	0	0	0	0	0	0	0	1	0	0	0	0	0	1	0	0	
150 COLEOPTERA (Beetles)	Carabidae (Ground Beetles)	<i>Bradycellus verbasci</i>			Universal	Commonly found. Open sites including brownfield sites and arable land. On well drained soils.	0	0	0	0	0	0	0	0	0	0	0	0	0	1	0	0	0	0	0	0	
150 COLEOPTERA (Beetles)	Carabidae (Ground Beetles)	<i>Calathus fuscipes</i>			Universal	Commonly found. Associated with open habitats.	0	1	0	0	1	0	1	0	0	0	0	1	1	0	0	0	0	0	1	0	
150 COLEOPTERA (Beetles)	Carabidae (Ground Beetles)	<i>Calathus melanocephalus</i>			Universal	Commonly found. Associated with open habitats.	0	0	0	0	0	0	1	0	0	0	0	0	0	0	0	1	0	0	0	0	
150 COLEOPTERA (Beetles)	Carabidae (Ground Beetles)	<i>Calathus rotundicollis</i>			Universal	Found in a variety of habitats but often associated with woodland.	0	0	0	0	1	0	0	0	0	0	0	0	0	0	0	0	0	0	0	0	
150 COLEOPTERA (Beetles)	Carabidae (Ground Beetles)	<i>Carabus violaceus</i>			Universal	Commonly found. In a variety of habitats.	0	0	0	0	0	0	1	0	0	0	0	1	0	0	1	0	0	0	1	0	

APPENDIX 1: Total Species List

Order	Family	Species	Cons Status	S41 (May 2014)	Distribution	Abundance	RU1 Saltmarsh	RU2 combined	RU3 combined	RU4 combined	RU5 Woods of BDM	RU6 grasslands of Wood by BDM	RU7 combined	RU8 CTRL wetland	RU9 Botany Marshes west	RU10 Botany Marshes east	RU11 Manor Way	RU12 Craylands Pit	RU13 Sports Field	RU14 Bamber pit	RU15 Northfleet Landfill	RU16 A226 Triangle	RU17 CTRL Car Parks	RU18 CTRL car park D	RU19 North Springhead	RU20 A2 Corridor
150 COLEOPTERA (Beetles)	Carabidae (Ground Beetles)	<i>Cicindela campestris</i>			Universal	Green Tiger Beetle. Locally frequently found. Strongly associated with open habitats with sunny bare ground, including heaths or moors.	0	0	0	1	0	0	1	0	0	0	0	1	0	0	0	0	0	0	0	0
150 COLEOPTERA (Beetles)	Carabidae (Ground Beetles)	<i>Clivina fossor</i>			Universal	Commonly found	0	0	0	0	0	0	0	0	0	1	0	0	0	0	0	0	0	0	0	0
150 COLEOPTERA (Beetles)	Carabidae (Ground Beetles)	<i>Curtonotus aulicus</i>			Universal	Commonly found, adults feed on seeds of Asteraceae	0	1	0	0	0	1	1	0	0	1	0	0	0	0	1	1	1	1	1	0
150 COLEOPTERA (Beetles)	Carabidae (Ground Beetles)	<i>Curtonotus convexiusculus</i>			Universal	Frequently found, Coastal, but also found in dry open situations well inland.	0	0	1	0	0	0	1	0	0	0	0	0	0	0	0	0	0	0	0	0
150 COLEOPTERA (Beetles)	Carabidae (Ground Beetles)	<i>Demetrias atricapillus</i>			Southern Widespread	Commonly found. In grassland habitats and cereal fields.	0	0	1	0	0	0	1	0	0	0	0	0	0	1	0	0	0	0	0	0
150 COLEOPTERA (Beetles)	Carabidae (Ground Beetles)	<i>Demetrias imperialis</i>	Nationally Scarce		Southern Restricted	Frequently found. 100 years ago this species was rare and declining but during the past fifty years it has spread from its headquarters in East Anglia and Kent to many parts of southern England and may still be increasing its range. It occurs in wetland habitats and is particularly associated with reed-beds in fens and coastal grazing marshes.	0	0	0	0	0	0	0	1	0	1	0	0	0	0	0	0	0	0	0	0
150 COLEOPTERA (Beetles)	Carabidae (Ground Beetles)	<i>Dicheirotichus gustavii</i>			Universal	Commonly found. A saltmarsh species living around the high tide mark. Under strand-line litter. Predatory.	1	0	1	0	0	0	0	0	0	0	0	0	0	0	0	0	0	0	0	0
150 COLEOPTERA (Beetles)	Carabidae (Ground Beetles)	<i>Dromius quadrimaculatus</i>			Universal	Commonly found. Lives in trees.	0	0	0	1	0	0	0	0	0	0	0	0	0	0	0	0	0	0	0	0
150 COLEOPTERA (Beetles)	Carabidae (Ground Beetles)	<i>Harpalus affinis</i>			Universal	Commonly found	0	1	0	1	1	0	1	0	0	0	0	1	0	1	1	0	1	0	1	0
150 COLEOPTERA (Beetles)	Carabidae (Ground Beetles)	<i>Harpalus attenuatus</i>			Southern Restricted	Infrequently found. Associated with dry sandy habitats.	0	0	0	0	0	0	1	0	0	0	0	0	0	0	0	0	0	0	0	0

APPENDIX 1: Total Species List

Order	Family	Species	Cons Status	S41 (May 2014)	Distribution	Abundance	RU1 Saltmarsh	RU2 combined	RU3 combined	RU4 combined	RU5 Wood s of BDM	RU6 grassland s of Wood by BDM	RU7 combined	RU8 CTRL wetland	RU9 Botany Marshes west	RU10 Botany Marshes east	RU11 Manor Way	RU12 Craylands Pit	RU13 Sports Field	RU14 Bamber pit	RU15 Northfleet Landfill	RU16 A226 Triangle	RU17 CTRL Car Parks	RU18 CTRL car park D	RU19 North Springhead	RU20 A2 Corridor
150 COLEOPTERA (Beetles)	Carabidae (Ground Beetles)	<i>Harpalus rubripes</i>			Universal	Frequently found, but local. On dry often sandy soils in open situations	0	0	0	1	0	0	1	0	0	0	0	1	0	1	1	1	0	0	1	0
150 COLEOPTERA (Beetles)	Carabidae (Ground Beetles)	<i>Harpalus rufipes</i>			Universal	Commonly Found	0	0	0	1	1	0	0	1	0	0	0	0	0	0	0	0	0	0	0	0
150 COLEOPTERA (Beetles)	Carabidae (Ground Beetles)	<i>Harpalus tardus</i>			Universal	Commonly found. Herbivorous, feeding on seeds and fruits of various plants, often nocturnally. It is a species of dry, open habitats.	0	0	0	1	0	0	0	0	0	0	0	0	0	0	0	0	0	0	0	0
150 COLEOPTERA (Beetles)	Carabidae (Ground Beetles)	<i>Leistus fulvibarbis</i>			Universal	Commonly found. Damp woodland, amongst leaf litter.	0	0	0	0	0	0	0	0	0	1	0	0	0	0	1	0	0	0	1	0
150 COLEOPTERA (Beetles)	Carabidae (Ground Beetles)	<i>Leistus spinibarbis</i>			Southern Widespread	Frequently found. Associated with wooded locations.	0	0	0	0	0	0	0	0	0	0	0	1	0	1	0	0	0	0	0	0
150 COLEOPTERA (Beetles)	Carabidae (Ground Beetles)	<i>Loricera pilicornis</i>			Universal	Very commonly found. A variety of habitats, but very dry ones.	0	0	0	1	0	0	0	0	0	0	0	0	0	0	0	0	0	0	0	0
150 COLEOPTERA (Beetles)	Carabidae (Ground Beetles)	<i>Microlestes maurus</i>			Southern Restricted	Commonly found. Associated with leaf litter on dry soils.	0	1	0	0	0	0	0	0	0	0	0	0	0	1	1	1	1	1	1	0
150 COLEOPTERA (Beetles)	Carabidae (Ground Beetles)	<i>Microlestes minutulus</i>			Southern Restricted	Rarely found. A recent addition to the UK species list, coastal. Spreading in UK. Associated with dry vegetation litter.	0	0	0	0	0	0	1	0	0	1	0	0	0	0	0	0	0	0	0	0
150 COLEOPTERA (Beetles)	Carabidae (Ground Beetles)	<i>Nebria brevicollis</i>			Universal	Very commonly found in a variety of habitats.	0	0	0	0	1	0	0	0	0	0	0	1	0	1	0	0	0	0	1	0
150 COLEOPTERA (Beetles)	Carabidae (Ground Beetles)	<i>Notiophilus biguttatus</i>			Universal	Very commonly found. In many different habitats, including gardens.	0	1	0	1	0	0	1	0	0	1	0	0	0	1	0	0	0	0	1	0
150 COLEOPTERA (Beetles)	Carabidae (Ground Beetles)	<i>Notiophilus substriatus</i>			Universal	Commonly found, on open dry soils with sparse vegetation	1	1	0	0	0	0	1	0	0	0	0	0	0	1	0	0	0	0	0	0
150 COLEOPTERA (Beetles)	Carabidae (Ground Beetles)	<i>Olisthopus rotundatus</i>			Universal	Frequently found	0	1	0	0	0	0	0	0	0	0	0	0	0	0	0	0	0	0	0	0
150 COLEOPTERA (Beetles)	Carabidae (Ground Beetles)	<i>Ophonus ardosiacus</i>	Nationally Scarce		Southern Restricted	Found mainly on chalk but occasionally on clay soils, in cultivated land, undercliffs, cliff-tops, sea walls and upper levels of beaches. Phytophagous, feeding mainly on seeds.	0	1	0	0	0	0	0	0	0	0	0	0	0	0	1	0	0	1	0	0

APPENDIX 1: Total Species List

Order	Family	Species	Cons Status	S41 (May 2014)	Distribution	Abundance	RU1 Saltmarsh	RU2 combined	RU3 combined	RU4 combined	RU5 Woods of BDM	RU6 grasslands of Wood by BDM	RU7 combined	RU8 CTRL wetland	RU9 Botany Marshes west	RU10 Botany Marshes east	RU11 Manor Way	RU12 Craylands Pit	RU13 Sports Field	RU14 Bamber pit	RU15 Northfleet Landfill	RU16 A226 Triangle	RU17 CTRL Car Parks	RU18 CTRL car park D	RU19 North Springhead	RU20 A2 Corridor
150 COLEOPTERA (Beetles)	Carabidae (Ground Beetles)	<i>Ophonus azureus</i>	Nationally Scarce		Southern Restricted	Uncommonly found. Open, clay soils on the coast and also inland on warm chalk or limestone slopes. The Beckton examples were the form similis Dejean which lack the metallic green colouration of most British specimens.	0	0	0	0	0	0	0	0	0	0	0	0	0	1	0	1	0	0	0	0
150 COLEOPTERA (Beetles)	Carabidae (Ground Beetles)	<i>Ophonus puncticeps</i>			Southern Widespread	Commonly found. In dry grasslands. Feeds on seeds.	0	1	0	0	0	0	1	0	0	0	0	1	0	0	1	0	0	0	0	0
150 COLEOPTERA (Beetles)	Carabidae (Ground Beetles)	<i>Ophonus rufibarbis</i>			Universal	Commonly found. On clay soils with humic content, often in partly shady places, including gardens and agricultural land.	0	0	0	1	0	0	0	1	0	0	0	0	0	1	0	0	0	0	1	0
150 COLEOPTERA (Beetles)	Carabidae (Ground Beetles)	<i>Oxypselaphus obscurus</i>			Southern Widespread	Commonly found. It occurs in damp areas such as wet woodland and marshes.	0	0	0	0	0	0	0	1	0	0	0	0	0	0	0	0	0	0	0	0
150 COLEOPTERA (Beetles)	Carabidae (Ground Beetles)	<i>Panagaeus bipustulatus</i>	Nationally Scarce		Southern Widespread	Infrequently found. Associated with sparsely vegetated sandy or chalky soils.	0	0	0	0	0	0	1	0	0	0	0	0	0	0	0	1	0	0	0	0
150 COLEOPTERA (Beetles)	Carabidae (Ground Beetles)	<i>Paradromius linearis</i>			Universal	Commonly found, in grassland habitats	1	1	1	0	0	1	1	0	0	1	0	1	1	1	1	1	0	0	1	0
150 COLEOPTERA (Beetles)	Carabidae (Ground Beetles)	<i>Philorhizus melanocephalus</i>			Universal	Commonly found, in dry grassland habitats	0	0	0	0	0	0	1	0	0	0	0	0	1	0	0	0	1	0	1	0
150 COLEOPTERA (Beetles)	Carabidae (Ground Beetles)	<i>Platyderus depressus</i>	Nationally Scarce		Southern Widespread	Frequently found. Associated with dry sandy or calcareous soils.	0	0	0	0	1	0	0	0	0	0	0	0	0	0	0	0	0	0	0	0
150 COLEOPTERA (Beetles)	Carabidae (Ground Beetles)	<i>Poecilus cupreus</i>			Southern Widespread	Commonly found. Often associated with arable land.	0	1	0	1	0	0	1	1	1	1	0	1	0	0	0	0	0	1	0	0
150 COLEOPTERA (Beetles)	Carabidae (Ground Beetles)	<i>Poecilus lepidus</i>	Nationally Scarce		Universal	Infrequently found. Associated with open, dry heathlands.	0	0	0	0	0	0	0	0	0	0	0	1	0	0	0	0	0	0	0	0
150 COLEOPTERA (Beetles)	Carabidae (Ground Beetles)	<i>Pogonus chalceus</i>			Universal	Commonly found. A littoral species, found under litter in saltmarsh.	1	0	0	0	0	0	0	0	0	0	0	0	0	0	0	0	0	0	0	0
150 COLEOPTERA (Beetles)	Carabidae (Ground Beetles)	<i>Pterostichus gracilis</i>	Nationally Scarce		Southern Widespread	Infrequently found. Local, associated with wetlands.	0	0	0	0	0	0	0	1	0	0	0	0	0	0	0	0	0	0	0	0
150 COLEOPTERA (Beetles)	Carabidae (Ground Beetles)	<i>Pterostichus madidus</i>			Universal	Commonly found, in a wide variety of habitats	0	1	0	1	1	0	1	0	0	1	0	1	1	1	0	0	0	0	1	0

APPENDIX 1: Total Species List

Order	Family	Species	Cons Status	S41 (May 2014)	Distribution	Abundance	RU1 Saltmarsh	RU2 combined	RU3 combined	RU4 combined	RU5 Wood s of BDM	RU6 grassland s of Wood by BDM	RU7 combined	RU8 CTRL wetland	RU9 Botany Marshes west	RU10 Botany Marshes east	RU11 Manor Way	RU12 Craylands Pit	RU13 Sports Field	RU14 Bamber pit	RU15 Northfleet Landfill	RU16 A226 Triangle	RU17 CTRL Car Parks	RU18 CTRL car park D	RU19 North Springhead	RU20 A2 Corridor	
150 COLEOPTERA (Beetles)	Carabidae (Ground Beetles)	<i>Pterostichus melanarius</i>			Universal	Commonly found. Open habitats.	0	0	0	1	0	0	1	1	0	0	0	0	0	0	0	0	0	0	1	0	
150 COLEOPTERA (Beetles)	Carabidae (Ground Beetles)	<i>Pterostichus minor</i>			Universal	Frequently found	0	0	0	1	0	0	0	1	0	0	0	0	0	0	0	0	0	0	0	0	
150 COLEOPTERA (Beetles)	Carabidae (Ground Beetles)	<i>Pterostichus niger</i>			Universal	Commonly found. Damp woodland an moors.	0	0	0	0	0	0	0	0	0	0	0	0	0	0	0	0	0	1	1	0	
150 COLEOPTERA (Beetles)	Carabidae (Ground Beetles)	<i>Pterostichus rhaeticus</i>			Universal	In damp grassland, mainly in exposed nutrient poor sites. Local in south.	0	0	0	1	0	0	0	1	0	1	0	0	0	0	0	0	0	0	0	1	0
150 COLEOPTERA (Beetles)	Carabidae (Ground Beetles)	<i>Pterostichus strenuus</i>			Universal	Commonly found. In woodland and damp grassland habitats.	0	0	0	0	0	0	0	1	0	1	0	0	0	0	0	0	0	0	0	1	0
150 COLEOPTERA (Beetles)	Carabidae (Ground Beetles)	<i>Pterostichus vernalis</i>			Universal	Commonly found. Damp grassland	0	0	0	1	0	0	0	0	0	0	0	0	0	0	0	0	0	0	0	0	0
150 COLEOPTERA (Beetles)	Carabidae (Ground Beetles)	<i>Stenolophus mixtus</i>			Southern Widespread	Commonly found. Wetland habitats	0	0	0	1	0	0	0	1	0	0	0	0	0	0	0	0	0	0	0	0	0
150 COLEOPTERA (Beetles)	Carabidae (Ground Beetles)	<i>Syntomus foveatus</i>			Universal	Commonly found, on open dry soils, including arable land	0	1	1	0	0	0	1	1	0	0	0	1	0	1	0	0	1	0	0	0	
150 COLEOPTERA (Beetles)	Carabidae (Ground Beetles)	<i>Trechus quadristriatus</i>			Universal	Commonly found. associated with open areas, including agricultural land.	0	1	0	1	0	0	1	1	0	0	0	0	0	0	0	0	0	0	0	0	0
150 COLEOPTERA (Beetles)	Cerambycidae (Long-horn Beetles)	<i>Agapanthia villosoviridescens</i>	Nationally Scarce		Southern Widespread	Infrequently found in the south of England, has made large increases in distribution recently. The larvae mine the stems of large herbaceous plants such as thistles and hogweed.	0	0	0	1	0	0	0	1	0	1	0	0	0	0	0	0	0	0	0	0	0
150 COLEOPTERA (Beetles)	Cerambycidae (Long-horn Beetles)	<i>Clytus arietis</i>			Southern Widespread	Commonly found in woods and hedgerows. The larvae breed in dry dead wood.	0	0	0	1	0	0	0	0	0	1	1	0	0	1	0	0	0	0	0	0	0
150 COLEOPTERA (Beetles)	Cerambycidae (Long-horn Beetles)	<i>Grammoptera ruficornis</i>			Southern Widespread	Commonly found in woodland habitats. Larvae develop in small twigs.	0	0	1	1	1	1	1	1	0	1	0	1	0	1	0	1	0	0	0	1	0
150 COLEOPTERA (Beetles)	Cerambycidae (Long-horn Beetles)	<i>Leiopus nebulosus s.l.</i>			Southern Widespread	Commonly found. The larvae develop in hard-wood timber. Two species are found under this name.	0	0	0	0	0	0	0	0	0	0	0	1	0	0	0	0	0	0	0	0	0
150 COLEOPTERA (Beetles)	Cerambycidae (Long-horn Beetles)	<i>Leptura quadrfasciata</i>			Universal	Locally frequently found. Adults visit flowers, breeds in dead wood	0	0	0	0	0	0	1	0	0	0	0	0	0	0	0	0	0	0	0	0	0

APPENDIX 1: Total Species List

Order	Family	Species	Cons Status	S41 (May 2014)	Distribution	Abundance	RU1 Saltmarsh	RU2 combined	RU3 combined	RU4 combined	RU5 Woods of BDM	RU6 grasslands of Wood by BDM	RU7 combined	RU8 CTRL wetland	RU9 Botany Marshes west	RU10 Botany Marshes east	RU11 Manor Way	RU12 Craylands Pit	RU13 Sports Field	RU14 Bamber pit	RU15 Northfleet Landfill	RU16 A226 Triangle	RU17 CTRL Car Parks	RU18 CTRL car park D	RU19 North Springhead	RU20 A2 Corridor	
150 COLEOPTERA (Beetles)	Cerambycidae (Long-horn Beetles)	<i>Phytoecia cylindrica</i>	Nationally Scarce		Southern Widespread	Infrequently found. The larvae live in umbelifer stems in open grasslands	0	1	0	0	1	0	1	0	0	1	0	0	0	0	0	0	0	0	0	0	0
150 COLEOPTERA (Beetles)	Cerambycidae (Long-horn Beetles)	<i>Pogonocherus hispidus</i>			Southern Widespread	Frequently found but local, often on holly or apple, breeds in dead wood	0	0	0	0	0	0	0	0	0	1	0	0	0	0	0	0	0	0	0	0	0
150 COLEOPTERA (Beetles)	Cerambycidae (Long-horn Beetles)	<i>Pseudovadonia livida</i>			Southern Restricted	Commonly found. In dry grassland	0	0	0	0	0	0	1	0	0	0	0	0	0	0	0	0	0	0	0	0	0
150 COLEOPTERA (Beetles)	Cerambycidae (Long-horn Beetles)	<i>Rutpela maculata</i>			Southern Widespread	Commonly found, adults visit flowers, breeds in tree stumps.	0	0	0	1	0	0	0	0	0	0	0	0	0	1	0	0	0	0	0	0	0
150 COLEOPTERA (Beetles)	Cerambycidae (Long-horn Beetles)	<i>Stenurella melanura</i>			Southern Widespread	Locally commonly found, adults visit flowers, breeds in dead wood	0	0	1	1	0	1	1	0	0	0	1	1	0	1	0	0	1	1	0	0	0
150 COLEOPTERA (Beetles)	Cerambycidae (Long-horn Beetles)	<i>Tetrops praeustus</i>			Southern Widespread	Commonly found. The larvae develop in dead twigs. The adults are often found on Hawthorn blossom.	0	0	0	0	0	1	1	0	0	0	0	0	0	0	0	0	0	0	0	1	0
150 COLEOPTERA (Beetles)	Chrysomelidae (Leaf Beetles)	<i>Altica lythri</i>			Southern Widespread	Commonly found. Adult and larvae feed on Willowherbs.	0	0	0	1	0	0	0	1	0	1	0	0	0	0	0	0	0	0	0	0	0
150 COLEOPTERA (Beetles)	Chrysomelidae (Leaf Beetles)	<i>Aphthona euphorbiae</i>			Southern Widespread	Commonly found, often on ivy, a pest of flax Linum species	0	0	1	0	0	1	1	1	0	1	0	1	0	0	0	0	1	0	0	1	0
150 COLEOPTERA (Beetles)	Chrysomelidae (Leaf Beetles)	<i>Cassida rubiginosa</i>			Universal	Commonly found, on thistles	0	0	1	0	0	0	1	1	0	1	0	0	0	0	0	1	1	1	0	1	0
150 COLEOPTERA (Beetles)	Chrysomelidae (Leaf Beetles)	<i>Cassida vibex</i>			Southern Widespread	Commonly found, on thistles	0	0	0	0	0	0	0	0	0	1	0	0	0	0	0	0	0	1	0	0	0
150 COLEOPTERA (Beetles)	Chrysomelidae (Leaf Beetles)	<i>Chaetocnema concinna s.s.</i>			Universal	Frequently found. One of a complex of two species, C. concinna and C. picipes. Both feed on Polygonaceae.	0	0	0	1	0	0	0	1	0	1	0	0	0	0	0	0	0	0	0	0	0
150 COLEOPTERA (Beetles)	Chrysomelidae (Leaf Beetles)	<i>Chaetocnema hortensis</i>			Universal	Commonly found. It feeds on a range of grasses.	0	0	0	0	0	0	0	0	0	0	0	1	0	0	0	0	1	0	0	0	0

APPENDIX 1: Total Species List

Order	Family	Species	Cons Status	S41 (May 2014)	Distribution	Abundance	RU1 Saltmarsh	RU2 combined	RU3 combined	RU4 combined	RU5 Wood s of BDM	RU6 grassland s of Wood by BDM	RU7 combined	RU8 CTRL wetland	RU9 Botany Marshes west	RU10 Botany Marshes east	RU11 Manor Way	RU12 Craylands Pit	RU13 Sports Field	RU14 Bamber pit	RU15 Northfleet Landfill	RU16 A226 Triangle	RU17 CTRL Car Parks	RU18 CTRL car park D	RU19 North Springhead	RU20 A2 Corridor
150 COLEOPTERA (Beetles)	Chrysomelidae (Leaf Beetles)	<i>Chrysolina americana</i>			Southern Restricted	A recent arrival from the Mediterranean region with a distribution centred around London although there are several records from elsewhere. Associated with Lavender and Rosemary.	0	1	0	0	0	0	0	0	0	0	0	0	0	0	0	0	0	0	0	0
150 COLEOPTERA (Beetles)	Chrysomelidae (Leaf Beetles)	<i>Chrysolina banksi</i>			Southern Widespread	Locally frequently found, often coastal. Feed on a variety of herbaceous plants.	0	0	0	0	0	1	1	1	0	0	0	1	1	1	0	0	0	1	0	0
150 COLEOPTERA (Beetles)	Chrysomelidae (Leaf Beetles)	<i>Chrysolina hyperici</i>			Southern Widespread	Commonly found, on St John's-wort Hypericum species	0	1	0	0	0	0	0	0	0	0	0	0	0	1	0	0	0	0	1	0
150 COLEOPTERA (Beetles)	Chrysomelidae (Leaf Beetles)	<i>Crepidodera aurata</i>			Universal	Commonly found, on willows Salix species	0	1	0	1	0	1	1	1	0	0	1	0	0	0	0	0	0	1	1	0
150 COLEOPTERA (Beetles)	Chrysomelidae (Leaf Beetles)	<i>Crepidodera aurea</i>			Southern Widespread	Commonly found, on willows Salix species	0	0	0	0	0	1	1	1	0	0	0	0	0	0	0	0	0	0	1	0
150 COLEOPTERA (Beetles)	Chrysomelidae (Leaf Beetles)	<i>Crepidodera fulvicornis</i>			Universal	Common, on willows Salix species	0	0	0	0	0	0	1	1	0	0	0	0	0	0	0	0	0	0	0	0
150 COLEOPTERA (Beetles)	Chrysomelidae (Leaf Beetles)	<i>Cryptocephalus aureolus</i>			Universal	Frequently found. Adults are usually seen in the flowers of yellow Asteraceae growing in short turf. It is not known what the larvae do.	0	1	1	0	0	0	0	0	0	0	0	1	0	1	0	0	0	0	0	0
150 COLEOPTERA (Beetles)	Chrysomelidae (Leaf Beetles)	<i>Cryptocephalus fulvus</i>			Southern Widespread	Locally commonly found, in dry grassland	0	1	1	1	0	1	1	0	0	0	1	0	0	1	0	0	0	0	0	0
150 COLEOPTERA (Beetles)	Chrysomelidae (Leaf Beetles)	<i>Cryptocephalus hypochaeridis</i>			Southern Widespread	Frequently found on calcareous grasslands. Adults usually seen in flowers, especially those of Asteracea. Details of life-history not known.	0	1	1	0	0	1	1	0	0	0	1	1	1	1	1	1	1	1	1	1
150 COLEOPTERA (Beetles)	Chrysomelidae (Leaf Beetles)	<i>Cryptocephalus labiatus</i>			Universal	Commonly found, on foliage of broadleaf trees.	0	1	0	0	0	0	0	0	0	0	0	0	0	0	0	1	0	0	0	0
150 COLEOPTERA (Beetles)	Chrysomelidae (Leaf Beetles)	<i>Cryptocephalus moraei</i>			Southern Widespread	Frequently found. The adults and larvae feed on St. John's Wort growing in short vegetation.	0	1	0	0	0	0	1	0	0	0	0	0	0	1	1	0	0	0	0	0

APPENDIX 1: Total Species List

Order	Family	Species	Cons Status	S41 (May 2014)	Distribution	Abundance	RU1 Saltmarsh	RU2 combined	RU3 combined	RU4 combined	RU5 Wood s of BDM	RU6 grassland s of Wood by BDM	RU7 combined	RU8 CTRL wetland	RU9 Botany Marshes west	RU10 Botany Marshes east	RU11 Manor Way	RU12 Craylands Pit	RU13 Sports Field	RU14 Bamber pit	RU15 Northfleet Landfill	RU16 A226 Triangle	RU17 CTRL Car Parks	RU18 CTRL car park D	RU19 North Springhead	RU20 A2 Corridor
150 COLEOPTERA (Beetles)	Chrysomelidae (Leaf Beetles)	<i>Cryptocephalus pusillus</i>			Southern Widespread	Commonly found, on foliage of broadleaf trees.	0	1	0	0	0	0	0	0	0	0	0	0	1	0	0	0	0	0	1	0
150 COLEOPTERA (Beetles)	Chrysomelidae (Leaf Beetles)	<i>Epitrix pubescens</i>			Southern Widespread	Frequently found. On Woody Nightshade Solanum dulcamara	0	0	0	0	0	0	0	1	0	0	0	0	0	0	0	0	0	0	0	0
150 COLEOPTERA (Beetles)	Chrysomelidae (Leaf Beetles)	<i>Galerucella lineola</i>			Universal	Commonly found, on alder in wetland habitats	0	0	0	0	0	0	0	1	0	0	1	0	0	0	0	0	0	0	0	0
150 COLEOPTERA (Beetles)	Chrysomelidae (Leaf Beetles)	<i>Galerucella sagittariae</i>			Universal	Frequently found. Associated with wetlands. feeds on the leaves of a range of plant species, including Runicaceae and Rosaceae	0	0	0	0	0	0	0	0	0	0	0	0	0	0	0	0	0	0	1	0
150 COLEOPTERA (Beetles)	Chrysomelidae (Leaf Beetles)	<i>Lema cyanella</i>			Universal	Commonly found, on thistles	0	0	0	0	0	0	1	0	0	0	0	0	0	0	0	0	0	0	0	0
150 COLEOPTERA (Beetles)	Chrysomelidae (Leaf Beetles)	<i>Lochmaea crataegi</i>			Southern Widespread	Commonly found on hawthorn Crataegus species	0	0	0	1	0	0	1	0	0	1	0	1	0	1	1	1	0	0	1	0
150 COLEOPTERA (Beetles)	Chrysomelidae (Leaf Beetles)	<i>Longitarsus ballotae</i>	Nationally Scarce b		Southern Widespread	Infrequently found. On Lamiaceae, especially Ballota nigra, but also recorded from Lamium album, Marrubium vulgare, Mentha arvensis, Glechoma hederacea and Stachys species.	0	0	0	0	0	0	0	0	0	1	0	0	0	1	0	0	0	0	0	0
150 COLEOPTERA (Beetles)	Chrysomelidae (Leaf Beetles)	<i>Longitarsus dorsalis</i>	Nationally Scarce b		Southern Widespread	Locally frequently found. Phytophagous. Associated with ragwort Senecio	0	0	0	0	0	0	0	0	0	0	0	0	0	1	0	0	1	0	1	0
150 COLEOPTERA (Beetles)	Chrysomelidae (Leaf Beetles)	<i>Longitarsus exoletus</i>	Nationally scarce a		Southern Restricted	Commonly found. Associated with Boraginaceae. Adults feed on the leaves, larvae mine the roots.	0	0	0	0	0	0	0	0	0	0	0	0	0	1	0	0	0	0	0	0
150 COLEOPTERA (Beetles)	Chrysomelidae (Leaf Beetles)	<i>Longitarsus flavicornis</i>			Southern Restricted	Commonly found, on Ragwort Senecio jacobaea	0	0	0	0	0	0	0	0	0	0	0	0	1	0	0	0	1	1	1	0
150 COLEOPTERA (Beetles)	Chrysomelidae (Leaf Beetles)	<i>Longitarsus fowleri</i>	Nationally scarce a		Southern Restricted	Frequently found, often on teasel. Endemic to British Isles.	0	0	0	0	0	0	0	0	0	0	0	0	0	0	1	1	0	0	1	0
150 COLEOPTERA (Beetles)	Chrysomelidae (Leaf Beetles)	<i>Longitarsus melanocephalus</i>			Universal	Common, on Ribwort Plantain Plantago lanceolata	0	0	1	0	0	0	0	0	0	0	0	0	1	0	0	0	0	0	0	0

APPENDIX 1: Total Species List

Order	Family	Species	Cons Status	S41 (May 2014)	Distribution	Abundance	RU1 Saltmarsh	RU2 combined	RU3 combined	RU4 combined	RU5 Wood s of BDM	RU6 grasslands of Wood by BDM	RU7 combined	RU8 CTRL wetland	RU9 Botany Marshes west	RU10 Botany Marshes east	RU11 Manor Way	RU12 Craylands Pit	RU13 Sports Field	RU14 Bamber pit	RU15 Northfleet Landfill	RU16 A226 Triangle	RU17 CTRL Car Parks	RU18 CTRL car park D	RU19 North Springhead	RU20 A2 Corridor	
150 COLEOPTERA (Beetles)	Chrysomelidae (Leaf Beetles)	<i>Longitarsus parvulus</i>	Nationally Scarce		Southern Restricted	After having undergone a period of decline, this tiny flea-beetle is now common almost everywhere in southern England. It is thought to be associated with <i>Linum</i> species and its present abundance may well be connected with the current trend in growing flax as a commercial crop.	0	0	0	0	0	0	0	1	0	0	0	0	0	0	0	0	0	0	0	0	0
150 COLEOPTERA (Beetles)	Chrysomelidae (Leaf Beetles)	<i>Longitarsus pratensis</i>			Universal	Commonly found, on Ribwort Plantain <i>Plantago lanceolata</i>	0	1	0	0	0	0	1	0	0	1	0	0	1	0	1	1	1	0	1	0	
150 COLEOPTERA (Beetles)	Chrysomelidae (Leaf Beetles)	<i>Longitarsus rubiginosus</i>			Southern Widespread	Common, on bindweed <i>Calystegia</i> species	0	0	0	0	0	0	0	0	0	1	0	1	0	0	1	0	0	0	0	0	
150 COLEOPTERA (Beetles)	Chrysomelidae (Leaf Beetles)	<i>Longitarsus succineus</i>			Universal	Commonly found. Both adults and larvae feed on the foliage of various Asteraceae.	0	1	0	0	0	0	0	0	0	0	0	0	0	0	0	0	0	0	0	0	
150 COLEOPTERA (Beetles)	Chrysomelidae (Leaf Beetles)	<i>Neocrepidodera ferruginea</i>			Southern Widespread	Frequently found, restricted to thistles?	0	0	0	0	0	0	0	1	0	1	0	0	0	0	0	0	0	1	0	0	
150 COLEOPTERA (Beetles)	Chrysomelidae (Leaf Beetles)	<i>Neocrepidodera transversa</i>			Universal	Commonly found. On thistles	0	0	0	0	0	0	1	0	0	0	0	0	0	0	0	0	0	0	0	0	
150 COLEOPTERA (Beetles)	Chrysomelidae (Leaf Beetles)	<i>Oomorpha concolor</i>			Universal	Locally frequently found. Feeds on Ivy.	0	0	0	0	0	1	0	0	0	0	0	1	0	0	0	0	0	0	0	0	
150 COLEOPTERA (Beetles)	Chrysomelidae (Leaf Beetles)	<i>Oulema melanopus s.s.</i>			Universal	Commonly found. A pest of cereal crops, also feeds on larger wild grasses.	0	0	0	0	0	0	1	0	0	0	0	1	0	0	0	0	0	0	0	0	
150 COLEOPTERA (Beetles)	Chrysomelidae (Leaf Beetles)	<i>Oulema rufocyanea</i>			Universal	Commonly found, on grasses	0	0	1	0	0	0	0	0	0	1	0	0	0	0	0	0	0	0	1	0	
150 COLEOPTERA (Beetles)	Chrysomelidae (Leaf Beetles)	<i>Phaedon cochleariae</i>			Universal	Commonly found. Feeds on the leaves of Brassicaceae	0	0	1	1	0	0	0	0	0	0	0	0	0	0	0	0	0	0	0	0	
150 COLEOPTERA (Beetles)	Chrysomelidae (Leaf Beetles)	<i>Phaedon tumidulus</i>			Universal	It feeds on the leaves of various umbellifers, especially hogweed.	0	0	0	0	0	0	0	0	0	0	0	0	0	1	0	0	0	0	0	0	
150 COLEOPTERA (Beetles)	Chrysomelidae (Leaf Beetles)	<i>Phratora laticollis</i>			Universal	Commonly found, often in association with Poplars and Aspen.	0	0	0	1	0	0	1	0	0	0	0	0	0	0	0	0	0	0	1	0	
150 COLEOPTERA (Beetles)	Chrysomelidae (Leaf Beetles)	<i>Phratora vitellinae</i>			Universal	Commonly found, on willows <i>Salix</i> species	0	0	0	0	0	0	0	0	0	0	0	0	0	1	0	0	0	0	1	0	

APPENDIX 1: Total Species List

Order	Family	Species	Cons Status	S41 (May 2014)	Distribution	Abundance	RU1 Saltmarsh	RU2 combined	RU3 combined	RU4 combined	RU5 Woods of BDM	RU6 grasslands of Wood by BDM	RU7 combined	RU8 CTRL wetland	RU9 Botany Marshes west	RU10 Botany Marshes east	RU11 Manor Way	RU12 Craylands Pit	RU13 Sports Field	RU14 Bamber pit	RU15 Northfleet Landfill	RU16 A226 Triangle	RU17 CTRL Car Parks	RU18 CTRL car park D	RU19 North Springhead	RU20 A2 Corridor
150 COLEOPTERA (Beetles)	Chrysomelidae (Leaf Beetles)	<i>Phratora vulgatissima</i>			Universal	Commonly found, often in association with Willows, Poplars and Aspen.	0	0	0	0	0	0	0	1	0	0	0	0	0	0	0	0	0	0	0	0
150 COLEOPTERA (Beetles)	Chrysomelidae (Leaf Beetles)	<i>Phyllotreta atra</i>			Southern Widespread	Commonly found. Feeds on Brassicaceae.	0	0	0	0	0	0	0	0	0	0	0	0	0	1	0	0	0	0	0	0
150 COLEOPTERA (Beetles)	Chrysomelidae (Leaf Beetles)	<i>Phyllotreta nigripes</i>			Universal	Commonly found, on Brassicaceae	0	1	1	0	0	1	1	0	0	1	0	0	0	1	1	0	1	0	0	1
150 COLEOPTERA (Beetles)	Chrysomelidae (Leaf Beetles)	<i>Phyllotreta undulata</i>			Universal	Commonly found. Most often associated with Brassicaceae, but may also be on Resedaceae and Chenopodiaceae.	0	0	0	0	0	0	0	0	0	0	0	0	0	0	0	1	0	0	0	0
150 COLEOPTERA (Beetles)	Chrysomelidae (Leaf Beetles)	<i>Phyllotreta vittula</i>			Universal	Locally frequently found. The adults feed on the leaves of a variety of herbaceous plants.	0	0	0	0	0	0	0	0	0	0	0	1	0	0	0	0	0	0	0	0
150 COLEOPTERA (Beetles)	Chrysomelidae (Leaf Beetles)	<i>Plagioderma versicolora</i>			Southern Restricted	Frequently found. The larvae and adults feed on the leaves of Salicaceae, especially Crack Willow.	0	0	0	0	0	0	0	1	0	0	0	0	0	0	0	0	0	0	1	0
150 COLEOPTERA (Beetles)	Chrysomelidae (Leaf Beetles)	<i>Podagrica fuscicornis</i>	Nationally Scarce		Southern Widespread	Locally frequently found. Adults feed on foliage and larvae on roots of Mallows	0	0	0	0	0	0	0	0	0	0	0	0	0	0	1	1	0	0	0	0
150 COLEOPTERA (Beetles)	Chrysomelidae (Leaf Beetles)	<i>Podagrica fuscipes</i>	Nationally Scarce		Southern Restricted	Frequently found, on Malvaceae, the larvae probably fed at the roots, the adults on the leaves.	0	1	0	0	0	0	0	0	0	1	0	0	0	1	1	1	0	0	0	1
150 COLEOPTERA (Beetles)	Chrysomelidae (Leaf Beetles)	<i>Psylliodes affinis</i>			Southern Widespread	Commonly found. Feeds on Solanaceae.	0	0	0	0	0	0	0	1	0	0	0	1	0	0	1	0	0	0	0	0
150 COLEOPTERA (Beetles)	Chrysomelidae (Leaf Beetles)	<i>Psylliodes chrysocephala</i>			Universal	Very commonly found. A pest of cabbages.	0	0	0	0	0	0	0	0	0	0	0	0	0	0	0	0	0	0	1	0
150 COLEOPTERA (Beetles)	Chrysomelidae (Leaf Beetles)	<i>Sphaeroderma testaceum</i>			Universal	Commonly found, on thistles	0	0	0	1	0	0	0	0	0	1	0	0	0	0	1	0	0	1	1	0
150 COLEOPTERA (Beetles)	Clambidae	<i>Clambus armadillo</i>			Universal	Frequently found. Amongst vegetation litter in wetlands	0	0	0	0	0	0	0	0	0	1	0	0	0	0	0	0	0	0	0	0
150 COLEOPTERA (Beetles)	Cleridae	<i>Opilo mollis</i>	Nationally Scarce		Southern Widespread	Infrequently found. The larvae are predatory on woodworm beetles (Anobiidae) within dead wood.	0	0	0	1	0	0	0	0	0	0	0	0	0	0	0	0	0	0	0	0

APPENDIX 1: Total Species List

Order	Family	Species	Cons Status	S41 (May 2014)	Distribution	Abundance	RU1 Saltmarsh	RU2 combined	RU3 combined	RU4 combined	RU5 Wood s of BDM	RU6 grassland s of Wood by BDM	RU7 combined	RU8 CTRL wetland	RU9 Botany Marshes west	RU10 Botany Marshes east	RU11 Manor Way	RU12 Craylands Pit	RU13 Sports Field	RU14 Bamber pit	RU15 Northfleet Landfill	RU16 A226 Triangle	RU17 CTRL Car Parks	RU18 CTRL car park D	RU19 North Springhead	RU20 A2 Corridor
150 COLEOPTERA (Beetles)	Coccinellidae (Ladybird Beetles)	<i>Adalia bipunctata</i>			Universal	Very commonly found. Larvae and adults feed on aphids, usually on shrubs and low-growing plants.	0	1	0	0	0	0	1	1	0	0	0	1	0	0	0	0	1	1	1	0
150 COLEOPTERA (Beetles)	Coccinellidae (Ladybird Beetles)	<i>Adalia decempunctata</i>			Universal	Commonly found, on foliage of broadleaf trees.	0	1	1	0	0	0	0	1	0	0	0	1	0	1	1	0	0	1	1	0
150 COLEOPTERA (Beetles)	Coccinellidae (Ladybird Beetles)	<i>Anatis ocellata</i>			Universal	Commonly found, on pine	0	0	0	0	1	0	0	0	0	0	0	0	0	0	0	0	0	0	0	0
150 COLEOPTERA (Beetles)	Coccinellidae (Ladybird Beetles)	<i>Anisosticta novemdecimpunctata</i>			Southern Widespread	Locally frequently found. Feeds on aphids on water-side vegetation.	0	0	1	1	0	0	0	1	0	1	0	0	0	0	0	0	0	0	0	0
150 COLEOPTERA (Beetles)	Coccinellidae (Ladybird Beetles)	<i>Calvia quattuordecimguttata</i>			Universal	Commonly found, on foliage of broadleaf trees.	0	0	0	1	0	0	0	1	0	0	0	0	0	0	0	0	0	0	1	0
150 COLEOPTERA (Beetles)	Coccinellidae (Ladybird Beetles)	<i>Chilocorus renipustulatus</i>			Southern Widespread	Commonly found, on foliage of broadleaf trees, but mainly sallow willow. Preys on scale insects.	0	0	0	1	0	0	0	0	0	0	0	0	0	0	1	1	0	0	1	0
150 COLEOPTERA (Beetles)	Coccinellidae (Ladybird Beetles)	<i>Coccidula rufa</i>			Universal	Commonly found. Often associated with Reeds and Typha in wetlands.	0	0	1	0	0	0	1	0	1	1	0	0	0	0	0	0	0	0	0	0
150 COLEOPTERA (Beetles)	Coccinellidae (Ladybird Beetles)	<i>Coccidula scutellata</i>			Southern Widespread	Infrequently found and local. Associated with wetland habitats. Preys on aphids on reeds and rushes.	0	0	1	0	0	0	1	0	0	0	0	0	0	0	0	0	0	0	0	0
150 COLEOPTERA (Beetles)	Coccinellidae (Ladybird Beetles)	<i>Coccinella septempunctata</i>			Universal	Commonly found. In a wide variety of habitats	0	1	1	1	1	1	1	1	1	1	1	1	1	1	1	1	1	1	1	1
150 COLEOPTERA (Beetles)	Coccinellidae (Ladybird Beetles)	<i>Exochomus quadripustulatus</i>			Universal	Commonly found, chiefly on pine. Feeds on scale insects.	0	0	1	0	1	1	1	0	0	0	0	0	1	0	0	0	1	1	1	0
150 COLEOPTERA (Beetles)	Coccinellidae (Ladybird Beetles)	<i>Halyzia sedecimguttata</i>			Southern Widespread	Commonly found, on tree foliage, often on Sycamore.	0	0	1	1	1	0	1	0	0	0	0	1	1	0	0	0	0	0	0	0

APPENDIX 1: Total Species List

Order	Family	Species	Cons Status	S41 (May 2014)	Distribution	Abundance	RU1 Saltmarsh	RU2 combined	RU3 combined	RU4 combined	RU5 Woods of BDM	RU6 grasslands of Wood by BDM	RU7 combined	RU8 CTRL wetland	RU9 Botany Marshes west	RU10 Botany Marshes east	RU11 Manor Way	RU12 Craylands Pit	RU13 Sports Field	RU14 Bamber pit	RU15 Northfleet Landfill	RU16 A226 Triangle	RU17 CTRL Car Parks	RU18 CTRL car park D	RU19 North Springhead	RU20 A2 Corridor	
150 COLEOPTERA (Beetles)	Coccinellidae (Ladybird Beetles)	<i>Harmonia axyridis</i>			Southern Widespread	Harlequin Ladybird. Commonly found. A fairly large ladybird occurring in a wide range of colour patterns. It occurs on various herbaceous plants and trees, the larvae being predatory on aphids and other insects. A recent addition to the British fauna, spreading rapidly.	0	1	1	1	1	1	1	1	1	1	1	1	0	1	1	1	1	1	1	1	1
150 COLEOPTERA (Beetles)	Coccinellidae (Ladybird Beetles)	<i>Henosepilachna argus</i>			Universal	Frequently found. Adults and larvae are vegetarian, feeding on white bryony. A recent addition to the British fauna.	0	0	0	0	0	0	0	0	0	0	0	0	0	0	0	0	0	1	0	0	
150 COLEOPTERA (Beetles)	Coccinellidae (Ladybird Beetles)	<i>Hippodamia variegata</i>	Nationally Scarce		Southern Widespread	Frequently found but local in southern England and Wales. Associated with a variety of habitats especially dry grassland on sandy soils. The larvae and adults are predatory upon aphids.	0	1	1	0	0	1	1	1	1	0	0	1	0	0	0	1	0	1	1	0	
150 COLEOPTERA (Beetles)	Coccinellidae (Ladybird Beetles)	<i>Nephus quadrimaculatus</i>	RDB 2		Southern Restricted	Infrequently found, but increasing. A predator of scale insects. Especially associated with Ivy.	0	0	0	0	0	0	0	0	0	0	0	1	0	0	0	0	0	0	1	0	
150 COLEOPTERA (Beetles)	Coccinellidae (Ladybird Beetles)	<i>Nephus redtenbacheri</i>			Universal	Frequently found, but local, in sparsely vegetated grassland. Feeds on scale insects	0	0	1	0	0	0	1	0	0	0	0	0	1	1	0	0	0	1	1	0	
150 COLEOPTERA (Beetles)	Coccinellidae (Ladybird Beetles)	<i>Platynaspis luteorubra</i>	Nationally Scarce		Southern Restricted	Infrequently found and very local. Predatory on subterranean aphids and associated with ant nests.	0	0	0	1	0	0	1	0	0	0	0	1	1	0	0	1	0	1	1	0	
150 COLEOPTERA (Beetles)	Coccinellidae (Ladybird Beetles)	<i>Propylea quattuordecimpunctata</i>			Universal	Commonly found. In a wide variety of habitats	0	1	1	1	1	1	1	1	1	1	0	1	1	1	1	1	0	1	1	1	
150 COLEOPTERA (Beetles)	Coccinellidae (Ladybird Beetles)	<i>Psyllobora vigintiduopunctata</i>			Southern Widespread	Commonly found. In grassland habitats	0	1	1	1	0	1	1	1	0	1	1	1	1	1	1	1	1	1	1	1	

APPENDIX 1: Total Species List

Order	Family	Species	Cons Status	S41 (May 2014)	Distribution	Abundance	RU1 Saltmarsh	RU2 combined	RU3 combined	RU4 combined	RU5 Wood s of BDM	RU6 grassland s of Wood by BDM	RU7 combined	RU8 CTRL wetland	RU9 Botany Marshes west	RU10 Botany Marshes east	RU11 Manor Way	RU12 Craylands Pit	RU13 Sports Field	RU14 Bamber pit	RU15 Northfleet Landfill	RU16 A226 Triangle	RU17 CTRL Car Parks	RU18 CTRL car park D	RU19 North Springhead	RU20 A2 Corridor
150 COLEOPTERA (Beetles)	Coccinellidae (Ladybird Beetles)	<i>Rhyzobius chrysomeloides</i>			Southern Widespread	Frequently found. A recent arrival which appears to be spreading. Feeds on Aphids.	0	0	0	0	0	0	1	0	0	0	0	1	0	0	0	1	0	0	0	0
150 COLEOPTERA (Beetles)	Coccinellidae (Ladybird Beetles)	<i>Rhyzobius litura</i>			Universal	Commonly found, in grassland habitats. Feeds on scale insects.	0	1	1	0	0	1	1	1	0	1	0	1	1	1	1	1	1	1	1	0
150 COLEOPTERA (Beetles)	Coccinellidae (Ladybird Beetles)	<i>Rhyzobius iophanthae</i>			Southern Restricted	Infrequently found, but spreading. A colonist from eastern Australia. First recorded in Britain in 1999 at Morden Park, Surrey, now found in south-west London and at Lewes, East Sussex. Found on a variety of alien shrubs including cypress. A predator of scale insects.	0	0	0	1	0	0	0	0	0	0	0	0	0	0	0	0	0	0	0	0
150 COLEOPTERA (Beetles)	Coccinellidae (Ladybird Beetles)	<i>Scymnus frontalis</i>			Southern Widespread	Commonly found, in dry grassland	0	0	0	0	0	0	1	0	0	0	0	1	1	0	0	0	0	1	0	0
150 COLEOPTERA (Beetles)	Coccinellidae (Ladybird Beetles)	<i>Scymnus interruptus</i>			Southern Restricted	Infrequently found, but increasing. A recent arrival in the UK. Feeds on scale insects.	0	0	0	0	0	1	0	0	0	0	0	0	1	1	0	0	0	0	0	0
150 COLEOPTERA (Beetles)	Coccinellidae (Ladybird Beetles)	<i>Scymnus limbatus</i>	Nationall y Scarce b		Southern Widespread	Infrequently found. Wetland, associated with Salix species where it feeds on aphids.	0	0	0	0	0	0	0	1	0	0	0	0	0	0	0	0	0	0	0	0
150 COLEOPTERA (Beetles)	Coccinellidae (Ladybird Beetles)	<i>Scymnus limbatus</i>	Nationall y Scarce B		Southern Widespread	Rarely found. Very local. Preys on aphids and coccids, largely on willows and poplars. Damp places.																				
150 COLEOPTERA (Beetles)	Coccinellidae (Ladybird Beetles)	<i>Scymnus schmidti</i>	Nationall y Scarce b		Universal	Locally frequently found in sandy and chalky grassland habitats in southern England and in coastal habitats north of a line from Bristol to The Wash. A predatory species	0	0	0	0	0	0	0	0	0	1	0	0	0	0	0	0	0	0	0	0
150 COLEOPTERA (Beetles)	Coccinellidae (Ladybird Beetles)	<i>Stethorus punctillum</i>			Southern Widespread	Infrequently found. Very local. Feds on mites and aphids.	0	0	0	0	0	0	0	0	0	0	0	0	0	0	1	0	0	0	0	0

APPENDIX 1: Total Species List

Order	Family	Species	Cons Status	S41 (May 2014)	Distribution	Abundance	RU1 Saltmarsh	RU2 combined	RU3 combined	RU4 combined	RU5 Woods of BDM	RU6 grasslands of Wood by BDM	RU7 combined	RU8 CTRL wetland	RU9 Botany Marshes west	RU10 Botany Marshes east	RU11 Manor Way	RU12 Craylands Pit	RU13 Sports Field	RU14 Bamber pit	RU15 Northfleet Landfill	RU16 A226 Triangle	RU17 CTRL Car Parks	RU18 CTRL car park D	RU19 North Springhead	RU20 A2 Corridor	
150 COLEOPTERA (Beetles)	Coccinellidae (Ladybird Beetles)	<i>Subcoccinella vigintiquattuorpunctata</i>			Universal	Commonly found, in dry grassland	0	1	1	1	0	1	1	0	0	1	0	0	1	1	1	1	1	1	1	1	1
150 COLEOPTERA (Beetles)	Coccinellidae (Ladybird Beetles)	<i>Tytthaspis sedecimpunctata</i>			Universal	16-spot ladybird. Commonly found, in wet grassland	1	0	1	1	0	0	1	0	1	1	0	1	1	1	1	1	1	1	1	1	0
150 COLEOPTERA (Beetles)	Colydiidae	<i>Bitoma crenata</i>			Southern Restricted	Commonly found. Associated with dead wood, on or off living trees.	0	0	0	0	0	0	0	0	0	0	0	1	0	0	0	0	0	0	0	0	0
150 COLEOPTERA (Beetles)	Corylophidae	<i>Corylophus sublaevipennis</i>			Southern Restricted	Frequently found. Local	0	0	0	0	0	0	1	0	0	0	0	0	0	0	1	1	0	0	1	0	0
150 COLEOPTERA (Beetles)	Corylophidae	<i>Sericoderus brevicornis</i>			Southern Restricted	Frequently found. A recent colonist from New Zealand. Possibly associated with fungus.	0	0	0	0	0	0	1	0	0	0	0	1	0	0	0	0	0	1	1	0	0
150 COLEOPTERA (Beetles)	Cryptophagidae (Fungus beetles)	<i>Antherophagus pallens</i>			Universal	Commonly found. In the nests of Bumblebees.	0	1	0	0	0	0	0	0	0	0	0	0	0	0	0	0	0	0	0	0	0
150 COLEOPTERA (Beetles)	Cryptophagidae (Fungus beetles)	<i>Antherophagus silaceus</i>	Nationally Scarce		Southern Restricted	Infrequently found and local. Larvae in the nests of Bumblebees, adults in flowers.	0	0	0	0	0	0	1	0	0	0	0	0	0	0	0	0	0	0	0	0	0
150 COLEOPTERA (Beetles)	Cryptophagidae (Fungus beetles)	<i>Atomaria scutellaris</i>	RDB K		Southern Restricted	Infrequently found. For many years this tiny beetle was known in Britain only from the Isles of Scilly. However, it has recently become established in south-east England. It has been found in a variety of habitats but is perhaps most frequent near the coast.	0	0	1	0	0	0	0	0	0	0	0	0	0	0	0	0	0	0	0	0	0
150 COLEOPTERA (Beetles)	Cryptophagidae (Fungus beetles)	<i>Cryptophagus pubescens</i>			Universal	Frequently found. Associated with Wasp nests, feeds on moulds.	0	0	0	0	0	0	0	0	0	0	0	1	0	0	0	0	0	0	0	0	0
150 COLEOPTERA (Beetles)	Cryptophagidae (Fungus beetles)	<i>Ephistemus globulus</i>			Universal	Commonly found. In decaying vegetation.	0	0	0	0	0	0	1	0	0	0	0	0	0	0	0	0	0	0	0	0	0
150 COLEOPTERA (Beetles)	Curculionidae (Weevils)	<i>Amalus scortillum</i>			Southern Widespread	Commonly found. Larvae feed in the roots of Knotgrass.	0	0	0	0	0	0	0	0	0	0	0	0	0	1	0	0	0	0	0	0	0
150 COLEOPTERA (Beetles)	Curculionidae (Weevils)	<i>Andrion regensteiniensis</i>			Universal	Commonly found, on Cytisus scoparius, Ulex and Genista	0	0	0	0	0	0	1	0	0	1	0	1	0	0	0	0	0	1	0	0	0
150 COLEOPTERA (Beetles)	Curculionidae (Weevils)	<i>Anthonomus pedicularis</i>			Universal	Commonly found. On hawthorn Crataegus species	0	0	0	0	0	0	1	0	0	0	0	1	1	1	0	1	0	0	1	0	0

APPENDIX 1: Total Species List

Order	Family	Species	Cons Status	S41 (May 2014)	Distribution	Abundance	RU1 Saltmarsh	RU2 combined	RU3 combined	RU4 combined	RU5 Woods of BDM	RU6 grasslands of Wood by BDM	RU7 combined	RU8 CTRL wetland	RU9 Botany Marshes west	RU10 Botany Marshes east	RU11 Manor Way	RU12 Craylands Pit	RU13 Sports Field	RU14 Bamber pit	RU15 Northfleet Landfill	RU16 A226 Triangle	RU17 CTRL Car Parks	RU18 CTRL car park D	RU19 North Springhead	RU20 A2 Corridor
150 COLEOPTERA (Beetles)	Curculionidae (Weevils)	<i>Anthonomus rubi</i>			Universal	Commonly found. On herbaceous Rosaceae species.	0	0	0	1	0	0	0	0	0	0	1	0	0	1	1	1	0	1	1	0
150 COLEOPTERA (Beetles)	Curculionidae (Weevils)	<i>Archarius pyrrhoceras</i>			Universal	Commonly found, on oak	0	0	0	0	0	0	0	1	0	0	0	0	0	0	0	0	0	0	0	0
150 COLEOPTERA (Beetles)	Curculionidae (Weevils)	<i>Archarius salicivorus</i>			Universal	Commonly found, on willows Salix species	0	0	0	0	0	1	1	0	0	0	0	1	0	0	0	0	0	0	0	0
150 COLEOPTERA (Beetles)	Curculionidae (Weevils)	<i>Bagous argillaceus</i>	RDB 2		Southern Restricted	Rarely found. Very localised to Thames Corridor (mostly). Brackish marshes where it probably feeds on grasses.	0	0	0	0	0	0	0	1	0	0	0	0	0	0	0	0	0	0	0	0
150 COLEOPTERA (Beetles)	Curculionidae (Weevils)	<i>Barypeithes pellucidus</i>			Southern Restricted	Commonly found on low growing plants.	0	1	0	0	0	0	0	0	0	0	0	0	0	0	0	0	0	0	0	0
150 COLEOPTERA (Beetles)	Curculionidae (Weevils)	<i>Bradybatus fallax</i>			Southern Restricted	Infrequently found. A very recent colonist. Associated with Sycamore.	0	0	0	0	0	0	0	0	0	0	0	1	0	0	0	0	0	0	0	0
150 COLEOPTERA (Beetles)	Curculionidae (Weevils)	<i>Cathormiocerus spinosus</i>	Nationally Scarce		Universal	Locally infrequently found. Associated with grassland, both on sandy and soils. Phytophagous, probably polyphagous and parthenogenetic. The larvae may feed on plant roots or litter. It has been recorded from the base of Sheeps Sorrel, Bird's-foot Trefoil and Plantain species.	0	0	0	0	0	0	1	0	0	0	0	1	0	0	0	0	0	0	0	0
150 COLEOPTERA (Beetles)	Curculionidae (Weevils)	<i>Ceutorhynchus contractus</i>			Universal	Commonly found. In a variety of grassland and ruderal habitats. Polyphagous on a wide variety of Brassicaceae.	0	1	1	0	0	1	0	0	0	0	1	1	0	1	0	0	0	0	0	0
150 COLEOPTERA (Beetles)	Curculionidae (Weevils)	<i>Ceutorhynchus obstrictus</i>			Universal	Commonly found. Feeds on Brassicaceae	0	1	1	0	0	1	1	0	0	1	0	0	0	1	1	1	1	1	0	0
150 COLEOPTERA (Beetles)	Curculionidae (Weevils)	<i>Ceutorhynchus pallidactylus</i>			Universal	Commonly found, on Brassicaceae.	0	1	0	0	0	1	0	0	0	1	0	1	1	1	1	1	1	1	0	1
150 COLEOPTERA (Beetles)	Curculionidae (Weevils)	<i>Ceutorhynchus piciparsis</i>			Southern Widespread	Frequently found. local, on disturbed soils. The larvae feed in the stems of Brassicaceae.	0	0	0	0	0	1	0	0	0	0	0	0	0	0	1	0	0	0	0	0

APPENDIX 1: Total Species List

Order	Family	Species	Cons Status	S41 (May 2014)	Distribution	Abundance	RU1 Saltmarsh	RU2 combined	RU3 combined	RU4 combined	RU5 Wood s of BDM	RU6 grassland s of Wood by BDM	RU7 combined	RU8 CTRL wetland	RU9 Botany Marshes west	RU10 Botany Marshes east	RU11 Manor Way	RU12 Craylands Pit	RU13 Sports Field	RU14 Bamber pit	RU15 Northfleet Landfill	RU16 A226 Triangle	RU17 CTRL Car Parks	RU18 CTRL car park D	RU19 North Springhead	RU20 A2 Corridor
150 COLEOPTERA (Beetles)	Curculionidae (Weevils)	<i>Ceutorhynchus turbatus</i>			Southern Widespread	Frequently found. Mainly southern England and East Anglia, recently in North Wales, probably spreading, as is the host plant. On open, often disturbed ground, associated with Hoary Cress <i>Lepidium draba</i> , larvae develop in the fruits, pupates in the soil. First found in Britain in 1951.	0	1	1	0	0	0	1	0	0	0	0	0	0	1	1	1	0	0	0	0
150 COLEOPTERA (Beetles)	Curculionidae (Weevils)	<i>Ceutorhynchus typhae</i>			Universal	Commonly found, on Brassicaceae	0	1	0	0	0	0	1	0	0	0	0	0	0	0	0	0	0	1	0	0
150 COLEOPTERA (Beetles)	Curculionidae (Weevils)	<i>Cionus scrophulariae</i>			Universal	Locally commonly found. Larvae feed on leaves of Scrophulariaceae.	0	0	0	0	0	0	0	0	0	0	0	0	0	0	0	0	0	1	0	0
150 COLEOPTERA (Beetles)	Curculionidae (Weevils)	<i>Cionus tuberosus</i>			Southern Widespread	Locally frequently found, on <i>Scrophularia aquatica</i> .	0	0	0	0	0	0	1	0	0	0	0	0	0	0	0	0	0	0	0	0
150 COLEOPTERA (Beetles)	Curculionidae (Weevils)	<i>Coelositona cinerascens</i>	RDB K		Southern Restricted	Infrequently found and very local. According to Hyman & Parsons (1992) this weevil is known as British from a single specimen without data in the Stephens collection in the Natural History Museum (London), however, a population was recently discovered on Canvey Island, South Essex and a single example was swept at Cuckmere Haven in 2005. Phytophagous. The host plant is apparently Slender Bird's-foot Trefoil <i>Lotus tenuis</i> and possibly other <i>Lotus</i> species but the life history remains unknown. Not listed in the Insect Red Data Book (Shirt, 1987).	0	1	0	0	0	0	1	1	0	0	0	0	0	0	0	0	0	1	0	0

APPENDIX 1: Total Species List

Order	Family	Species	Cons Status	S41 (May 2014)	Distribution	Abundance	RU1 Saltmarsh	RU2 combined	RU3 combined	RU4 combined	RU5 Woods of BDM	RU6 grasslands of Wood by BDM	RU7 combined	RU8 CTRL wetland	RU9 Botany Marshes west	RU10 Botany Marshes east	RU11 Manor Way	RU12 Craylands Pit	RU13 Sports Field	RU14 Bamber pit	RU15 Northfleet Landfill	RU16 A226 Triangle	RU17 CTRL Car Parks	RU18 CTRL car park D	RU19 North Springhead	RU20 A2 Corridor
150 COLEOPTERA (Beetles)	Curculionidae (Weevils)	<i>Curculio glandium</i>			Southern Restricted	Commonly found, on oak	0	1	1	1	0	0	0	0	0	1	0	0	0	0	0	0	0	0	1	0
150 COLEOPTERA (Beetles)	Curculionidae (Weevils)	<i>Datonychus melanostictus</i>			Southern Restricted	Commonly found, on Water Mint <i>Mentha aquatica</i>	0	0	0	0	0	0	0	0	0	0	0	0	0	1	0	0	0	0	0	0
150 COLEOPTERA (Beetles)	Curculionidae (Weevils)	<i>Dorytomus rufatus</i>			Universal	Commonly found, on willows <i>Salix</i> species	0	0	0	0	0	1	0	0	0	0	0	0	0	0	1	1	0	0	0	0
150 COLEOPTERA (Beetles)	Curculionidae (Weevils)	<i>Dorytomus taeniatus</i>			Universal	Commonly found, on willows <i>Salix</i> species	0	1	0	0	0	1	1	0	0	0	0	1	0	0	0	0	0	0	0	0
150 COLEOPTERA (Beetles)	Curculionidae (Weevils)	<i>Euophryum confine</i>			Southern Widespread	Commonly found. Breeds in dead wood, a native of New Zealand	0	0	0	0	0	0	1	0	0	0	0	0	0	0	0	0	0	0	0	0
150 COLEOPTERA (Beetles)	Curculionidae (Weevils)	<i>Glocianus distinctus</i>			Southern Widespread	Frequently found. On hawkweed <i>Hieracium</i> and hawkbit <i>Leontodon</i>	0	0	0	0	0	0	1	0	0	0	0	1	0	1	0	0	1	1	0	0
150 COLEOPTERA (Beetles)	Curculionidae (Weevils)	<i>Gymnetron villosulum</i>	Nationally Scarce b		Southern Restricted	Infrequently found and local. A wetland species, associated with pink water-speedwell <i>Veronica catenata</i> and blue water-speedwell <i>Veronica scutellata</i> . The larvae develop in galls on the flower-heads of the foodplants.	0	0	0	0	0	0	0	1	0	0	0	0	0	0	0	0	0	0	0	0
150 COLEOPTERA (Beetles)	Curculionidae (Weevils)	<i>Hadroplontus litura</i>			Southern Widespread	Commonly found, on thistles	0	0	0	0	0	0	0	0	0	0	0	0	0	0	0	1	0	0	0	0
150 COLEOPTERA (Beetles)	Curculionidae (Weevils)	<i>Hypera fuscocinerea</i>	Nationally Scarce b		Southern Widespread	Infrequently found in dry grassland. Associated with <i>Medicago</i> species.	0	0	0	0	0	0	0	0	0	0	0	1	0	0	0	0	0	0	0	0
150 COLEOPTERA (Beetles)	Curculionidae (Weevils)	<i>Hypera meles</i>	Nationally Scarce a		Universal	Frequently found, though formerly uncommon. Associated with Red and White clovers, other <i>Trifolium</i> species and possibly Lucerne and Rest Harows	0	0	0	0	0	0	1	0	0	0	0	0	0	0	0	0	0	0	0	0
150 COLEOPTERA (Beetles)	Curculionidae (Weevils)	<i>Hypera nigrirostris</i>			Universal	Commonly found, on clover, especially <i>Trifolium pratense</i>	0	1	0	0	0	0	1	0	0	0	0	1	0	0	0	0	0	0	0	0
150 COLEOPTERA (Beetles)	Curculionidae (Weevils)	<i>Hypera plantaginis</i>			Universal	Commonly found. On various species of Fabaceae	0	1	0	0	0	1	0	0	0	0	0	1	0	0	0	0	0	1	1	0
150 COLEOPTERA (Beetles)	Curculionidae (Weevils)	<i>Hypera postica</i>			Southern Widespread	Commonly found. Feeds on Fabaceae.	0	1	1	0	0	1	1	0	0	0	1	0	0	0	0	1	1	1	1	0

APPENDIX 1: Total Species List

Order	Family	Species	Cons Status	S41 (May 2014)	Distribution	Abundance	RU1 Saltmarsh	RU2 combined	RU3 combined	RU4 combined	RU5 Wood s of BDM	RU6 grasslands of Wood by BDM	RU7 combined	RU8 CTRL wetland	RU9 Botany Marshes west	RU10 Botany Marshes east	RU11 Manor Way	RU12 Craylands Pit	RU13 Sports Field	RU14 Bamber pit	RU15 Northfleet Landfill	RU16 A226 Triangle	RU17 CTRL Car Parks	RU18 CTRL car park D	RU19 North Springhead	RU20 A2 Corridor	
150 COLEOPTERA (Beetles)	Curculionidae (Weevils)	<i>Hypera rumicis</i>			Southern Widespread	Common, on dock Rumex species	0	0	0	0	0	0	0	1	0	0	0	0	0	0	0	0	0	0	0	0	0
150 COLEOPTERA (Beetles)	Curculionidae (Weevils)	<i>Hypera venusta</i>			Southern Widespread	Commonly found. Feeds on Fabaceae.	0	0	0	0	0	0	0	0	0	0	0	1	0	0	0	0	0	0	0	0	0
150 COLEOPTERA (Beetles)	Curculionidae (Weevils)	<i>Hypera zoilus</i>			Universal	Locally frequently found. Feeds on Trifolium species	0	0	0	0	0	0	0	0	0	0	0	0	0	0	1	0	0	0	0	0	0
150 COLEOPTERA (Beetles)	Curculionidae (Weevils)	<i>Kissophagus hederæ</i>	Nationally Scarce		Southern Widespread	Locally Frequently found. larvae bore into dead Ivy stems	0	0	0	1	0	0	0	0	0	0	0	0	0	0	0	0	0	0	0	0	0
150 COLEOPTERA (Beetles)	Curculionidae (Weevils)	<i>Larinus planus</i>	Nationally Scarce		Southern Restricted	Infrequently found in grassland habitats. Phytophagous. Associated with Creeping Thistle Cirsium arvense, Meadow Thistle C. dissectum, Marsh Thistle C. palustre, Spear Thistle C. vulgare and Musk Thistle Carduus nutans.	0	0	0	0	0	0	0	0	1	1	0	0	0	0	0	1	0	0	0	0	0
150 COLEOPTERA (Beetles)	Curculionidae (Weevils)	<i>Liophloeus tessulatus</i>			Universal	Commonly found. Adults often found on Ivy, but larvae feed in the rootstocks of Umbellifers.	0	0	0	0	0	0	1	0	0	0	0	1	0	0	0	0	0	0	0	0	0
150 COLEOPTERA (Beetles)	Curculionidae (Weevils)	<i>Lixus scabricollis</i>			Southern Restricted	Commonly found. Coastal, recent colonist. Sea Beet	0	1	0	0	0	0	0	0	0	1	0	0	0	1	0	1	0	0	0	0	0
150 COLEOPTERA (Beetles)	Curculionidae (Weevils)	<i>Magdalis armigera</i>			Southern Widespread	Locally frequently found. On elm, especially in hedgerows, larvae develop in galleries under the bark.	0	0	0	0	0	0	1	0	0	0	1	0	0	0	0	0	0	0	0	0	0
150 COLEOPTERA (Beetles)	Curculionidae (Weevils)	<i>Mecinus collaris</i>	Nationally Scarce		Universal	Locally frequently found. In saltmarshes. Phytophagous. Associated with Sea Plantain Plantago maritima. The larvae develop in galls in the flowering stem, just below the inflorescence. Populations are frequently affected by parasitism.	0	0	1	0	0	0	0	0	0	0	0	0	0	0	0	0	0	0	0	0	0

APPENDIX 1: Total Species List

Order	Family	Species	Cons Status	S41 (May 2014)	Distribution	Abundance	RU1 Saltmarsh	RU2 combined	RU3 combined	RU4 combined	RU5 Woods of BDM	RU6 grasslands of Wood by BDM	RU7 combined	RU8 CTRL wetland	RU9 Botany Marshes west	RU10 Botany Marshes east	RU11 Manor Way	RU12 Craylands Pit	RU13 Sports Field	RU14 Bamber pit	RU15 Northfleet Landfill	RU16 A226 Triangle	RU17 CTRL Car Parks	RU18 CTRL car park D	RU19 North Springhead	RU20 A2 Corridor
150 COLEOPTERA (Beetles)	Curculionidae (Weevils)	<i>Mecinus janthinus</i>	Nationally Scarce a		Southern Restricted	First discovered in Britain in 1948, this small bluish weevil has been recorded since 1970 from East Kent, West Kent and South Essex, with older records for Surrey and Middlesex. Found on disturbed ground, grassland and road verges, often on chalky soils. Phytophagous. Associated with Common Toadflax <i>Linaria vulgaris</i> .	0	0	0	0	0	0	1	0	0	0	0	0	0	0	0	0	0	1	0	0
150 COLEOPTERA (Beetles)	Curculionidae (Weevils)	<i>Mecinus labilis</i>			Southern Widespread	Locally frequently found. On Plantains.	0	0	0	0	0	0	1	0	0	0	0	0	0	0	1	0	0	0	1	0
150 COLEOPTERA (Beetles)	Curculionidae (Weevils)	<i>Mecinus pascuorum</i>			Universal	Commonly found, on Ribwort Plantain <i>Plantago lanceolata</i>	0	1	1	0	0	1	1	1	0	1	0	0	1	1	1	1	0	1	1	0
150 COLEOPTERA (Beetles)	Curculionidae (Weevils)	<i>Mecinus pyraister</i>			Universal	Commonly found, on Ribwort Plantain <i>Plantago lanceolata</i>	0	1	0	0	0	1	1	0	0	1	0	0	1	0	1	1	0	1	1	0
150 COLEOPTERA (Beetles)	Curculionidae (Weevils)	<i>Microplontus campestris</i>	Nationally Scarce b		Southern Restricted	Frequently found. It occurs in open areas, usually on calcareous soils, the larvae developing in the receptacles of oxeye daisy. Local in southern England and Wales.	0	0	0	0	0	0	0	0	0	0	0	1	0	0	0	0	0	0	1	0
150 COLEOPTERA (Beetles)	Curculionidae (Weevils)	<i>Mogulones asperifoliarum</i>			Southern Widespread	Local and infrequently found. Associated with Houndstongue, <i>Cynoglossum officinale</i> .	0	0	0	0	0	0	0	0	0	0	0	0	0	1	1	0	0	0	0	0

APPENDIX 1: Total Species List

Order	Family	Species	Cons Status	S41 (May 2014)	Distribution	Abundance	RU1 Saltmarsh	RU2 combined	RU3 combined	RU4 combined	RU5 Woods of BDM	RU6 grasslands of Wood by BDM	RU7 combined	RU8 CTRL wetland	RU9 Botany Marshes west	RU10 Botany Marshes east	RU11 Manor Way	RU12 Craylands Pit	RU13 Sports Field	RU14 Bamber pit	RU15 Northfleet Landfill	RU16 A226 Triangle	RU17 CTRL Car Parks	RU18 CTRL car park D	RU19 North Springhead	RU20 A2 Corridor
150 COLEOPTERA (Beetles)	Curculionidae (Weevils)	<i>Mogulones euphorbiae</i>	Nationally Scarce a		Southern Widespread	Infrequently found. Very local and according to Hyman (1992) recently recorded from only seven widely scattered vice counties in England and Wales, to which West Sussex should be added. However, old records indicate that it was formerly more widespread in Britain as far north as the south of Scotland. Found on sandy or chalky soils. Phytophagous. Mainly associated with forget-me-not <i>Myosotis</i> .	0	0	0	0	0	0	0	0	0	0	0	0	0	0	0	0	0	0	1	0
150 COLEOPTERA (Beetles)	Curculionidae (Weevils)	<i>Nedyus quadrimaculatus</i>			Universal	Commonly found, on Stinging Nettle <i>Urtica dioica</i> .	0	1	0	0	0	0	0	0	0	0	0	1	0	0	1	1	0	0	1	0
150 COLEOPTERA (Beetles)	Curculionidae (Weevils)	<i>Orchestes quercus</i>			Universal	Commonly found. The larvae mine the leaves of oak.	0	0	0	0	0	0	0	0	0	0	0	0	0	0	0	0	0	0	1	0
150 COLEOPTERA (Beetles)	Curculionidae (Weevils)	<i>Orthochaetes setiger</i>	Nationally Scarce b		Southern Widespread	Locally frequently found. Associated with sandy or chalky soils, often where the vegetation is short and sparse. Phytophagous and polyphagous. The larvae are leaf miners of a wide variety of herbaceous plants.	0	0	0	0	0	0	0	0	0	0	0	0	1	1	0	0	1	0	1	0
150 COLEOPTERA (Beetles)	Curculionidae (Weevils)	<i>Otiorhynchus aurifer</i>			Southern Restricted	Infrequently found. A recent arrival to the London area. Larvae feed in the roots of plants, adults on the leaves.	0	0	0	0	0	0	0	0	0	0	0	0	0	0	1	0	1	0	0	0
150 COLEOPTERA (Beetles)	Curculionidae (Weevils)	<i>Otiorhynchus dieckmanni</i>			Southern Restricted	Infrequently found. A recent arrival to the London area. Larvae feed in the roots of plants, adults on the leaves.	0	0	0	0	0	1	1	0	0	0	0	1	0	0	1	0	0	0	0	0

APPENDIX 1: Total Species List

Order	Family	Species	Cons Status	S41 (May 2014)	Distribution	Abundance	RU1 Saltmarsh	RU2 combined	RU3 combined	RU4 combined	RU5 Wood s of BDM	RU6 grassland s of Wood by BDM	RU7 combined	RU8 CTRL wetland	RU9 Botany Marshes west	RU10 Botany Marshes east	RU11 Manor Way	RU12 Craylands Pit	RU13 Sports Field	RU14 Bamber pit	RU15 Northfleet Landfill	RU16 A226 Triangle	RU17 CTRL Car Parks	RU18 CTRL car park D	RU19 North Springhead	RU20 A2 Corridor	
150 COLEOPTERA (Beetles)	Curculionidae (Weevils)	<i>Otiorhynchus ligneus</i>			Universal	It is a ground-living speices of light soils, especially on the coast. Adults are polyphagous. Widespread, but local, in England and Wales, almost entirely coastal in Scotland.	0	0	0	1	0	0	1	0	0	0	0	0	0	0	0	1	0	0	0	1	0
150 COLEOPTERA (Beetles)	Curculionidae (Weevils)	<i>Otiorhynchus ovatus</i>			Universal	Frequently found. On sandy soils	0	1	0	0	0	0	1	0	0	0	0	0	0	0	0	0	0	0	0	0	0
150 COLEOPTERA (Beetles)	Curculionidae (Weevils)	<i>Otiorhynchus rugosostriatus</i>			Universal	Frequently found. Local in England and Wales, uncommon in Scotland. Parthenogenetic and polyphagous, a minor pest of soft fruit.	0	1	0	0	0	0	0	0	0	0	0	0	0	0	0	1	0	0	0	0	
150 COLEOPTERA (Beetles)	Curculionidae (Weevils)	<i>Parathelcus pollinarius</i>			Universal	Commonly found, on Stinging Nettle <i>Urtica dioica</i>	0	0	0	0	0	0	0	0	0	0	0	0	0	1	0	0	0	0	0	1	0
150 COLEOPTERA (Beetles)	Curculionidae (Weevils)	<i>Phloeophthorus rhododactylus</i>			Southern Widespread	Frequently found, on Broom <i>Cytisus scoparius</i>	0	0	0	0	0	0	1	0	0	0	0	0	0	0	0	0	0	0	1	0	0
150 COLEOPTERA (Beetles)	Curculionidae (Weevils)	<i>Phyllobius argentatus</i>			Universal	Common, on a variety of tree species	0	0	0	0	0	0	0	0	0	0	0	1	0	0	0	0	0	0	0	0	0
150 COLEOPTERA (Beetles)	Curculionidae (Weevils)	<i>Phyllobius maculicornis</i>			Universal	Locally frequently found. On a variety of tree foliage.	0	0	0	1	0	0	1	0	0	0	0	1	0	0	0	1	0	1	1	1	0
150 COLEOPTERA (Beetles)	Curculionidae (Weevils)	<i>Phyllobius oblongus</i>			Universal	Locally frequently found. On a variety of tree foliage.	0	0	0	0	0	0	0	0	0	0	0	0	0	0	0	0	0	1	1	1	0
150 COLEOPTERA (Beetles)	Curculionidae (Weevils)	<i>Phyllobius pomaceus</i>			Southern Widespread	Comonly found. On Stinging Nettle <i>Urtica dioica</i>	0	0	0	0	0	0	0	0	0	0	0	0	0	0	0	0	0	0	0	1	0
150 COLEOPTERA (Beetles)	Curculionidae (Weevils)	<i>Phyllobius pyri</i>			Universal	Commonly found, on a variety of tree species	0	1	1	0	0	1	1	0	0	0	0	1	0	1	1	1	1	1	1	1	0
150 COLEOPTERA (Beetles)	Curculionidae (Weevils)	<i>Phyllobius roboretanus</i>			Southern Widespread	Commonly found, in grassland habitats	0	1	1	0	0	1	1	0	0	0	0	1	0	1	0	0	0	0	0	0	0
150 COLEOPTERA (Beetles)	Curculionidae (Weevils)	<i>Phyllobius vespertinus</i>	Nationally Scarce		Southern Widespread	Locally frequently found. Coastal. Found amongst herbaceous vegetation in saltmarshes and other coastal habitats. Phytophagous and probably polyphagous, but an association with <i>Artemisia maritima</i> has been suggested	0	1	0	0	0	0	0	0	0	0	0	0	0	0	0	0	0	0	0	0	0

APPENDIX 1: Total Species List

Order	Family	Species	Cons Status	S41 (May 2014)	Distribution	Abundance	RU1 Saltmarsh	RU2 combined	RU3 combined	RU4 combined	RU5 Wood s of BDM	RU6 grassland s of Wood by BDM	RU7 combined	RU8 CTRL wetland	RU9 Botany Marshes west	RU10 Botany Marshes east	RU11 Manor Way	RU12 Craylands Pit	RU13 Sports Field	RU14 Bamber pit	RU15 Northfleet Landfill	RU16 A226 Triangle	RU17 CTRL Car Parks	RU18 CTRL car park D	RU19 North Springhead	RU20 A2 Corridor
150 COLEOPTERA (Beetles)	Curculionidae (Weevils)	<i>Phyllobius virideaeris</i>			Universal	Commonly found. In Grassland habitats.	0	1	1	1	0	1	1	0	0	0	0	1	1	0	0	0	1	1	1	0
150 COLEOPTERA (Beetles)	Curculionidae (Weevils)	<i>Polydrusus cervinus</i>			Universal	Commonly found, on a variety of trees and shrubs	0	0	0	0	0	0	0	0	0	0	0	1	0	0	0	0	0	0	1	0
150 COLEOPTERA (Beetles)	Curculionidae (Weevils)	<i>Polydrusus flavipes</i>			Southern Widespread	Locally frequently found. In open and coppiced broad-leaved woodland. Phytophagous. Associated with oak, aspen, and perhaps other species of deciduous trees.	0	0	0	0	0	0	0	0	0	0	0	0	0	0	0	0	0	0	1	0
150 COLEOPTERA (Beetles)	Curculionidae (Weevils)	<i>Polydrusus formosus</i>	Nationally Scarce a		Southern Restricted	Locally frequent. Associated with a variety of deciduous trees in rides and clearings in broad-leaved woodland.	0	0	0	0	0	1	0	0	0	0	0	1	0	0	1	0	1	1	1	1
150 COLEOPTERA (Beetles)	Curculionidae (Weevils)	<i>Polydrusus pulchellus</i>			Universal	Frequently found. Confined to saltmarsh habitats where it has been associated with <i>Artemisia maritima</i> and <i>Chenopodaceae</i> but it is thought to be polyphagous.	1	1	1	0	0	0	0	0	0	0	0	0	0	0	0	0	0	0	0	0
150 COLEOPTERA (Beetles)	Curculionidae (Weevils)	<i>Pselactus spadix</i>	Nationally Scarce b		Southern Widespread	Commonly found. Coastal. Phytophagous. A wood-boring species which forms colonies in driftwood and old wooden sea defences.	0	0	1	0	0	0	0	0	0	0	0	0	0	0	0	0	0	0	0	0
150 COLEOPTERA (Beetles)	Curculionidae (Weevils)	<i>Rhamphus oxyacanthae</i>			Southern Widespread	Commonly found. On Rosaceae.	0	0	0	0	0	0	1	0	0	0	0	0	0	0	0	1	0	1	1	0
150 COLEOPTERA (Beetles)	Curculionidae (Weevils)	<i>Rhamphus pulicarius</i>			Universal	Commonly found, on willow and birch	0	0	0	0	0	0	0	0	0	0	1	0	0	0	0	0	0	0	0	0

APPENDIX 1: Total Species List

Order	Family	Species	Cons Status	S41 (May 2014)	Distribution	Abundance	RU1 Saltmarsh	RU2 combined	RU3 combined	RU4 combined	RU5 Wood s of BDM	RU6 grassland s of Wood by BDM	RU7 combined	RU8 CTRL wetland	RU9 Botany Marshes west	RU10 Botany Marshes east	RU11 Manor Way	RU12 Craylands Pit	RU13 Sports Field	RU14 Bamber pit	RU15 Northfleet Landfill	RU16 A226 Triangle	RU17 CTRL Car Parks	RU18 CTRL car park D	RU19 North Springhead	RU20 A2 Corridor
150 COLEOPTERA (Beetles)	Curculionidae (Weevils)	<i>Rhinocyllus conicus</i>	Nationally Scarce		Southern Restricted	Infrequently found. Previously recorded from ten vice counties in southern England in the period before 1970 but greatly declined. Recent increase in frequency of recording. Found in grassland habitats, particularly on calcareous soils. Most records are for coastal sites but it also occurs inland. Phytophagous; associated with Creeping Thistle <i>Cirsium arvense</i> , Marsh Thistle <i>C. palustre</i> , Spear Thistle <i>C. vulgare</i> and Musk Thistle <i>Carduus nutans</i> .	0	0	0	0	0	0	0	0	0	0	0	0	0	0	1	1	0	1	0	0
150 COLEOPTERA (Beetles)	Curculionidae (Weevils)	<i>Rhinoncus pericarpus</i>			Southern Widespread	Commonly found. On dock <i>Rumex</i> species.	0	0	0	0	0	0	0	0	0	1	0	0	0	1	1	0	0	1	0	0
150 COLEOPTERA (Beetles)	Curculionidae (Weevils)	<i>Rhinoncus perpendicularis</i>			Southern Widespread	Commonly found. Associated with Polygonaceae.	0	0	0	0	0	0	0	0	0	0	0	0	0	0	0	0	0	1	0	0
150 COLEOPTERA (Beetles)	Curculionidae (Weevils)	<i>Rhinusa antirrhini</i>			Southern Widespread	Commonly found. Usually found inside the flowers of <i>Linaria vulgaris</i> , it is possible that the larvae develop in the flowers.	0	1	1	0	0	1	1	0	0	1	0	0	1	0	1	1	1	1	0	0
150 COLEOPTERA (Beetles)	Curculionidae (Weevils)	<i>Rhinusa linariae</i>	Nationally Scarce		Southern Restricted	Infrequently found and localised. Phytophagous, the larvae develop in root galls on Common Toadflax <i>Linaria vulgaris</i> .	0	1	0	0	0	0	0	0	0	0	0	0	0	0	0	0	0	0	0	0

APPENDIX 1: Total Species List

Order	Family	Species	Cons Status	S41 (May 2014)	Distribution	Abundance	RU1 Saltmarsh	RU2 combined	RU3 combined	RU4 combined	RU5 Wood s of BDM	RU6 grasslands of Wood by BDM	RU7 combined	RU8 CTRL wetland	RU9 Botany Marshes west	RU10 Botany Marshes east	RU11 Manor Way	RU12 Craylands Pit	RU13 Sports Field	RU14 Bamber pit	RU15 Northfleet Landfill	RU16 A226 Triangle	RU17 CTRL Car Parks	RU18 CTRL car park D	RU19 North Springhead	RU20 A2 Corridor	
150 COLEOPTERA (Beetles)	Curculionidae (weevils)	<i>Scolytus pygmaeus</i>			Southern Restricted	Only discovered in Britain and previously only known from East Kent. Now (2010) recorded from isolated sites in East Sussex, North Essex and South Essex. Breeds under bark of small elm branches, which then die.	0	0	0	0	0	0	0	0	0	0	0	1	0	0	0	0	0	0	0	0	0
150 COLEOPTERA (Beetles)	Curculionidae (weevils)	<i>Scolytus rugulosus</i>			Southern Widespread	breeds under bark of Pyrus, Prunus and Rosa species	0	0	0	1	0	0	0	0	0	0	0	0	0	0	0	0	0	0	0	0	0
150 COLEOPTERA (Beetles)	Curculionidae (Weevils)	<i>Sibinia arenariae</i>	Nationally scarce		Southern widespread	Locally frequently found along the coasts of southern England and parts of Wales. Phytophagous. It is associated with rock spurry <i>Spergularia rupestris</i> , sea spurry <i>Spergularia marina</i> and sand spurry <i>Spergularia rubra</i> .	0	0	0	0	0	0	1	0	0	0	0	0	0	0	0	0	0	0	0	0	0
150 COLEOPTERA (Beetles)	Curculionidae (Weevils)	<i>Sirocalodes depressicollis</i>			Southern Widespread	Locally frequently found. The larvae develop in stem galls of Fumitory.	0	0	0	0	0	1	0	0	0	0	0	0	0	0	0	1	0	0	0	0	0
150 COLEOPTERA (Beetles)	Curculionidae (Weevils)	<i>Sitona cylindricollis</i>			Southern Widespread	Locally frequently found. Associated with <i>Melilotus</i> .	0	1	0	0	0	0	1	0	0	0	1	1	0	0	1	0	0	1	0	0	0
150 COLEOPTERA (Beetles)	Curculionidae (Weevils)	<i>Sitona hispidulus</i>			Universal	Commonly found, on <i>Trifolium</i> species	0	1	1	1	0	0	0	1	0	0	0	0	1	0	1	1	1	1	0	0	0
150 COLEOPTERA (Beetles)	Curculionidae (Weevils)	<i>Sitona humeralis</i>			Universal	Frequently found. <i>Medicago</i> .	0	1	1	0	0	0	1	0	0	0	0	0	0	0	1	0	1	1	1	1	0
150 COLEOPTERA (Beetles)	Curculionidae (Weevils)	<i>Sitona lepidus</i>			Universal	Commonly found, on various species of Fabaceae.	0	0	1	0	0	1	1	1	0	0	0	1	0	0	0	0	0	0	1	0	0
150 COLEOPTERA (Beetles)	Curculionidae (Weevils)	<i>Sitona lineatus</i>			Universal	Commonly found. On various species of Fabaceae	0	1	1	1	0	1	1	1	1	1	1	1	1	1	1	1	1	1	1	1	1

APPENDIX 1: Total Species List

Order	Family	Species	Cons Status	S41 (May 2014)	Distribution	Abundance	RU1 Saltmarsh	RU2 combined	RU3 combined	RU4 combined	RU5 Wood s of BDM	RU6 grassland s of Wood by BDM	RU7 combined	RU8 CTRL wetland	RU9 Botany Marshes west	RU10 Botany Marshes east	RU11 Manor Way	RU12 Craylands Pit	RU13 Sports Field	RU14 Bamber pit	RU15 Northfleet Landfill	RU16 A226 Triangle	RU17 CTRL Car Parks	RU18 CTRL car park D	RU19 North Springhead	RU20 A2 Corridor	
150 COLEOPTERA (Beetles)	Curculionidae (Weevils)	<i>Sitona macularius</i>	Nationall y Scarce b		Universal	Infrequently found and very local. Occurs in grassland habitats, particularly on chalky soils. Phytophagous, associated with a variety of leguminous plants including Sainfoin Onobrychis viciifolia, Wild Liquorice Astragalus glycyphyllos, Bird's-foot Trefoil Lotus corniculatus, tare, Vicia and medick Medicago. The larvae feed on the roots and root nodules	0	1	0	0	0	0	1	0	0	0	0	1	0	0	0	0	0	0	0	0	0
150 COLEOPTERA (Beetles)	Curculionidae (Weevils)	<i>Sitona puncticollis</i>			Universal	Locally frequently found. Associated with Clovers.	0	0	1	0	0	0	0	0	0	0	0	0	0	0	0	0	0	0	0	0	
150 COLEOPTERA (Beetles)	Curculionidae (Weevils)	<i>Sitona sulcifrons</i>			Universal	Locally comonly found. Feeds on Trifolium species.	0	1	1	0	0	1	1	0	0	1	0	0	1	0	1	1	0	0	0	0	
150 COLEOPTERA (Beetles)	Curculionidae (Weevils)	<i>Sitona waterhousei</i>	Nationall y Scarce b		Southern Widespread	Infrequently found, Local, Lotus Coastal landslips, sandy grassland	0	0	1	0	0	0	0	0	0	0	1	1	0	1	0	0	0	0	0	0	
150 COLEOPTERA (Beetles)	Curculionidae (Weevils)	<i>Strophosoma melanogrammum</i>			Universal	Commonly found, on a variety of trees and shrubs	0	0	0	0	0	0	0	0	0	0	0	0	0	0	0	0	0	0	1	0	
150 COLEOPTERA (Beetles)	Curculionidae (Weevils)	<i>Tachyerges salicis</i>			Universal	Commonly found, on willows Salix species	0	0	0	0	0	1	1	0	0	0	0	0	0	0	0	0	0	0	0	0	
150 COLEOPTERA (Beetles)	Curculionidae (Weevils)	<i>Trachyphloeus angustisetulus</i>			Universal	Locally infrequently found. Associated with bare and re-vegetating ground.	0	1	1	0	0	0	0	0	0	0	0	0	1	1	0	0	0	0	0	0	

APPENDIX 1: Total Species List

Order	Family	Species	Cons Status	S41 (May 2014)	Distribution	Abundance	RU1 Saltmarsh	RU2 combined	RU3 combined	RU4 combined	RU5 Wood s of BDM	RU6 grassland s of Wood by BDM	RU7 combined	RU8 CTRL wetland	RU9 Botany Marshes west	RU10 Botany Marshes east	RU11 Manor Way	RU12 Craylands Pit	RU13 Sports Field	RU14 Bamber pit	RU15 Northfleet Landfill	RU16 A226 Triangle	RU17 CTRL Car Parks	RU18 CTRL car park D	RU19 North Springhead	RU20 A2 Corridor	
150 COLEOPTERA (Beetles)	Curculionidae (Weevils)	<i>Trachyploeus aristatus</i>	Nationally Scarce		Universal	Locally infrequently found. Associated with grassland, especially on calcareous soils. Phytophagous, probably polyphagous and parthenogenetic. The larvae may feed on plant roots or litter. It has been recorded from the base of Buck's-horn Plantain <i>Plantago coronopus</i> and other species of plantain <i>Plantago</i> .	0	0	0	0	0	0	1	0	0	0	0	0	0	0	0	0	0	0	0	0	0
150 COLEOPTERA (Beetles)	Curculionidae (Weevils)	<i>Trichosirocalus troglodytes</i>			Universal	Commonly found, on Ribwort Plantain <i>Plantago lanceolata</i>	0	1	1	0	0	1	1	0	0	1	1	1	1	1	1	1	1	1	1	1	0
150 COLEOPTERA (Beetles)	Curculionidae (Weevils)	<i>Tychius brevisculus</i>			Southern Restricted	Infrequently found and very local. A recent discovery in Britain, currently known from ruderal sites close to the River Thames between London and Canvey Island where it is well established in several places. Also recorded from one site on the Dorset coast. Associated with <i>Melilotus</i> species, possibly preferring White Melilot <i>M. alba</i> .	0	1	1	0	0	0	1	0	0	0	1	0	0	0	0	0	0	0	0	0	0
150 COLEOPTERA (Beetles)	Curculionidae (Weevils)	<i>Tychius junceus</i>			Universal	Infrequently found and local In open grassland habitats on light soils. Associated with medicks, e.g., Black Medick <i>Medicago lupulina</i> .	0	1	0	0	0	1	1	0	0	0	0	1	0	0	1	0	0	0	0	0	0
150 COLEOPTERA (Beetles)	Curculionidae (Weevils)	<i>Tychius melloti</i>			Southern Widespread	Infrequently found and localised. On melilot <i>Melilotus</i> species	0	0	0	0	0	0	1	0	0	0	1	0	0	0	0	0	0	0	0	0	0
150 COLEOPTERA (Beetles)	Curculionidae (Weevils)	<i>Tychius picirostris</i>			Universal	Commonly found, on <i>Trifolium</i> species	0	0	1	0	0	0	1	0	0	1	0	1	0	0	1	0	0	0	0	0	0

APPENDIX 1: Total Species List

Order	Family	Species	Cons Status	S41 (May 2014)	Distribution	Abundance	RU1 Saltmarsh	RU2 combined	RU3 combined	RU4 combined	RU5 Woods of BDM	RU6 grasslands of Wood by BDM	RU7 combined	RU8 CTRL wetland	RU9 Botany Marshes west	RU10 Botany Marshes east	RU11 Manor Way	RU12 Craylands Pit	RU13 Sports Field	RU14 Bamber pit	RU15 Northfleet Landfill	RU16 A226 Triangle	RU17 CTRL Car Parks	RU18 CTRL car park D	RU19 North Springhead	RU20 A2 Corridor	
150 COLEOPTERA (Beetles)	Curculionidae (Weevils)	<i>Tychius schneideri</i>	Nationally Scarce		Southern Restricted	Frequently found, but local. Phytophagous. It is found on calcareous grassland, cliff-tops and shingle beach habitats where its foodplant Kidney Vetch <i>Anthyllis vulneraria</i> grows.	0	0	1	1	0	0	1	0	0	0	0	1	0	0	0	0	0	0	0	0	0
150 COLEOPTERA (Beetles)	Curculionidae (Weevils)	<i>Tychius squamulatus</i>	Nationally Scarce		Southern Restricted	Infrequently found. In grassland habitats on sandy soils, possibly preferring calcareous conditions. Phytophagous, associated with Bird's foot Trefoil <i>Lotus corniculatus</i> . The larvae develop in the seed pods.	0	1	1	0	0	0	0	0	0	0	0	0	0	0	0	0	0	0	0	0	0
150 COLEOPTERA (Beetles)	Curculionidae (Weevils)	<i>Tychius stephensi</i>			Southern Restricted	Locally frequently found. In dry grasslands, associated with <i>Trifolium</i> species.	0	1	0	0	0	0	1	0	0	0	0	0	0	0	0	0	0	0	0	0	0
150 COLEOPTERA (Beetles)	Curculionidae (weevils)	<i>Xylocleptes bispinus</i>			Universal	Locally commonly found. Breeds under the bark of Old Man's Beard <i>Clematis vitalba</i> .	0	0	0	0	0	0	1	0	0	0	0	0	0	0	0	0	0	0	0	0	0
150 COLEOPTERA (Beetles)	Curculionidae (Weevils)	<i>Zacladus exiguus</i>	Nationally Scarce		Southern Widespread	Locally infrequently found. Associated with the smaller-flowered Cranesbills, especially Cut Leaved and Hedgerow Cranesbill <i>Geranium dissectum</i> and <i>G. pyrenaicum</i> .	0	0	0	0	0	0	1	0	0	0	0	0	0	0	0	0	0	1	0	0	0
150 COLEOPTERA (Beetles)	Dermestidae	<i>Anthrenus verbasci</i>			Universal	Commonly found. In nest litter. Also a household pest.	0	0	0	0	0	0	1	0	0	1	0	0	0	0	0	0	0	0	0	0	0

APPENDIX 1: Total Species List

Order	Family	Species	Cons Status	S41 (May 2014)	Distribution	Abundance	RU1 Saltmarsh	RU2 combined	RU3 combined	RU4 combined	RU5 Wood s of BDM	RU6 grassland s of Wood by BDM	RU7 combined	RU8 CTRL wetland	RU9 Botany Marshes west	RU10 Botany Marshes east	RU11 Manor Way	RU12 Craylands Pit	RU13 Sports Field	RU14 Bamber pit	RU15 Northfleet Landfill	RU16 A226 Triangle	RU17 CTRL Car Parks	RU18 CTRL car park D	RU19 North Springhead	RU20 A2 Corridor
150 COLEOPTERA (Beetles)	Drilidae	<i>Drilus flavescens</i>	Nationall y Scarce a		Southern Restricted	Infrequently found and local. Recent records for only the Isle of Wight, Hampshire, Surrey, Kent and Sussex. Seldom found away from chalk grassland, the larvae feed on snails. The female is flightless.	0	1	1	1	0	1	1	0	0	0	0	1	0	1	0	1	0	0	0	0
150 COLEOPTERA (Beetles)	Dytiscidae (Water Beetles)	<i>Agabus bipustulatus</i>			Universal	Commonly found. In a wide variety of freshwater habitats	0	0	0	0	0	0	0	1	0	0	0	0	0	0	0	0	0	0	0	0
150 COLEOPTERA (Beetles)	Dytiscidae (Water Beetles)	<i>Hydroporus incognitus</i>			Southern Widespread	Commonly found in ponds and ditches	0	0	0	1	0	0	0	0	0	0	0	0	0	0	0	0	0	0	0	0
150 COLEOPTERA (Beetles)	Dytiscidae (Water Beetles)	<i>Hydroporus palustris</i>			Universal	Commonly found. In a variety of freshwater habitats	0	0	0	0	0	0	0	1	0	0	0	0	0	0	0	0	0	0	0	0
150 COLEOPTERA (Beetles)	Dytiscidae (Water Beetles)	<i>Liopterus haemorrhoidalis</i>			Southern Widespread	Frequently found but local. In well vegetated ponds and ditches	0	0	0	0	0	0	0	1	0	0	0	0	0	0	0	0	0	0	0	0
150 COLEOPTERA (Beetles)	Dytiscidae (Water Beetles)	<i>Rhantus frontalis</i>	Nationall y Scarce b		Universal	Infrequently found. Freshwater ditches in a variety of situations.	0	0	0	1	0	0	0	0	0	0	0	0	0	0	0	0	0	0	0	0
150 COLEOPTERA (Beetles)	Elateridae (Click Beetles)	<i>Agriotes lineatus</i>			Universal	Commonly found. In grassland habitats	0	0	1	0	0	0	0	0	0	0	0	1	0	0	0	0	0	1	0	0
150 COLEOPTERA (Beetles)	Elateridae (Click Beetles)	<i>Agriotes sputator</i>			Southern Widespread	Commonly found, in grassland habitats	0	1	1	1	1	1	1	0	0	0	0	1	0	1	1	1	0	1	1	0
150 COLEOPTERA (Beetles)	Elateridae (Click Beetles)	<i>Agrypnus murinus</i>			Southern Widespread	Commonly found in dry grassland	0	1	1	0	0	0	1	0	0	0	0	1	0	1	1	0	0	1	1	0
150 COLEOPTERA (Beetles)	Elateridae (Click Beetles)	<i>Athous bicolor</i>			Southern Widespread	Commonly found, in dry grassland habitats	0	0	0	0	0	0	0	0	0	0	0	0	0	0	0	0	0	0	1	0
150 COLEOPTERA (Beetles)	Elateridae (Click Beetles)	<i>Athous campyloides</i>	Nationall y Scarce b		Southern Restricted	Most records for this local click beetle are for South-east England. Adults are active at dusk for a short period in June and July. The wireworm larvae feed on plant roots. The species appears to be spreading in Britain.	0	1	0	0	0	0	0	0	0	0	0	0	0	0	0	0	0	0	0	0
150 COLEOPTERA (Beetles)	Elateridae (Click Beetles)	<i>Athous haemorrhoidalis</i>			Universal	Commonly found. In grassland and woodland edge habitats.	0	0	0	1	1	0	1	0	0	0	0	1	0	0	0	0	0	0	1	0
150 COLEOPTERA (Beetles)	Elateridae (Click Beetles)	<i>Denticollis linearis</i>			Universal	Commonly found, in woodland habitats.	0	1	0	0	0	0	0	0	0	0	0	0	0	0	0	0	0	0	0	0
150 COLEOPTERA (Beetles)	Elateridae (Click Beetles)	<i>Hemicrepidius hirtus</i>			Universal	Commonly found. In grasslands.	0	1	0	1	1	0	0	0	0	0	0	0	0	0	0	0	0	0	0	0

APPENDIX 1: Total Species List

Order	Family	Species	Cons Status	S41 (May 2014)	Distribution	Abundance	RU1 Saltmarsh	RU2 combined	RU3 combined	RU4 combined	RU5 Wood s of BDM	RU6 grassland s of Wood by BDM	RU7 combined	RU8 CTRL wetland	RU9 Botany Marshes west	RU10 Botany Marshes east	RU11 Manor Way	RU12 Craylands Pit	RU13 Sports Field	RU14 Bamber pit	RU15 Northfleet Landfill	RU16 A226 Triangle	RU17 CTRL Car Parks	RU18 CTRL car park D	RU19 North Springhead	RU20 A2 Corridor
150 COLEOPTERA (Beetles)	Elateridae (Click Beetles)	<i>Melanotus villosus s. l.</i>			N/A	Records made under the assumed synonym of <i>Melanotus villosus</i> are now considered to be attributable to a pair of species. <i>M. castanipes</i> & <i>M. villosus</i>	0	0	0	0	1	0	0	0	0	0	0	0	0	0	0	0	0	0	0	0
150 COLEOPTERA (Beetles)	Geotrupidae	<i>Typhaeus typhoeus</i>			Southern Widespread	Locally frequently found, in dung (mainly rabbit) on sandy soils.	0	1	0	0	0	0	1	0	0	0	0	0	0	0	0	0	0	0	0	0
150 COLEOPTERA (Beetles)	Gyrinidae (Whirligig Beetles)	<i>Gyrinus caspius</i>			Universal	Commonly found. On the surface of open water, often coastal.	0	0	0	0	0	0	0	0	0	1	0	0	0	0	0	0	0	0	0	0
150 COLEOPTERA (Beetles)	Gyrinidae (Whirligig Beetles)	<i>Gyrinus substriatus</i>			Universal	Commonly found. In a variety of freshwater habitats	0	0	0	0	0	0	0	0	0	1	0	0	0	0	0	0	0	0	0	0
150 COLEOPTERA (Beetles)	Hydraenidae	<i>Hydraena testacea</i>			Universal	Commonly found. Aquatic.	0	0	0	0	0	0	0	1	0	0	0	0	0	0	0	0	0	0	0	0
150 COLEOPTERA (Beetles)	Hydrophilidae	<i>Enochrus halophilus</i>	Nationally Scarce		Southern Restricted	Very local and infrequently found. Confined to brackish water habitats in saltmarshes and on coastal grazing marshes in southern England.	0	0	0	1	0	0	0	0	0	0	0	0	0	0	0	0	0	0	0	0
150 COLEOPTERA (Beetles)	Hydrophilidae	<i>Helophorus aequalis</i>			Southern Widespread	Commonly found in a variety of freshwater bodies.	0	0	1	0	0	0	0	0	0	0	0	0	0	0	0	0	0	0	0	0
150 COLEOPTERA (Beetles)	Hydrophilidae	<i>Helophorus alternans</i>	Nationally Scarce		Southern Widespread	Infrequently found. In fresh water habitats.	0	0	1	0	0	0	0	0	0	0	0	0	0	0	0	0	0	0	0	0
150 COLEOPTERA (Beetles)	Hydrophilidae	<i>Megasternum concinnum</i>			Universal	Commonly found	0	0	0	0	0	0	1	0	0	0	0	0	1	0	1	0	0	1	1	0
150 COLEOPTERA (Beetles)	Kateretidae	<i>Brachyterolus linariae</i>			Southern Widespread	Commonly found. Breeds in the flowers of <i>Linaria</i> species.	0	1	0	0	0	0	1	0	0	0	0	0	0	0	0	0	0	0	0	0
150 COLEOPTERA (Beetles)	Kateretidae	<i>Brachyterolus pulicarius</i>			Universal	Frequently found. Associated with the flowers and seeds of Toadflax, <i>Linum</i> spp..	0	1	1	0	0	0	1	0	0	0	0	0	1	0	0	0	0	0	0	0
150 COLEOPTERA (Beetles)	Kateretidae	<i>Brachyterolus vestitus</i>			Southern Restricted	Locally frequently found, most often on flowers of cultivated <i>Antirrhinum</i> .	0	0	0	0	0	0	0	0	0	0	1	0	0	0	0	0	0	0	0	0
150 COLEOPTERA (Beetles)	Kateretidae	<i>Brachyterus glaber</i>			Universal	Commonly found on stinging nettles.	0	0	0	1	0	0	0	1	0	0	0	0	0	0	0	0	0	0	0	0
150 COLEOPTERA (Beetles)	Kateretidae	<i>Brachyterus urticae</i>			Universal	Commonly found on stinging nettles.	0	0	0	1	0	0	0	0	0	0	0	0	0	0	0	0	0	0	0	0

APPENDIX 1: Total Species List

Order	Family	Species	Cons Status	S41 (May 2014)	Distribution	Abundance	RU1 Saltmarsh	RU2 combined	RU3 combined	RU4 combined	RU5 Wood s of BDM	RU6 grassland s of Wood by BDM	RU7 combined	RU8 CTRL wetland	RU9 Botany Marshes west	RU10 Botany Marshes east	RU11 Manor Way	RU12 Craylands Pit	RU13 Sports Field	RU14 Bamber pit	RU15 Northfleet Landfill	RU16 A226 Triangle	RU17 CTRL Car Parks	RU18 CTRL car park D	RU19 North Springhead	RU20 A2 Corridor
150 COLEOPTERA (Beetles)	Lathridiidae	<i>Cartodere bifasciata</i>			Universal	Very commonly found. Associated with decaying vegetable material.	0	0	0	0	0	0	1	1	0	1	0	1	0	0	1	1	0	0	0	0
150 COLEOPTERA (Beetles)	Lathridiidae	<i>Cartodere nodifer</i>			Universal	Commonly found. Associated with mould or fungus on dry wood.	0	0	0	0	0	0	1	0	0	1	0	1	0	0	0	0	0	0	0	0
150 COLEOPTERA (Beetles)	Lathridiidae	<i>Corticaria impressa</i>			Universal	Commonly found. In vegetation litter.	0	0	0	0	0	0	0	0	0	1	0	0	1	0	1	0	1	0	0	0
150 COLEOPTERA (Beetles)	Lathridiidae	<i>Corticarina fuscula</i>			Universal	Commonly found, in a variety of habitats.	0	0	1	0	0	0	1	0	0	1	1	0	0	0	1	0	0	1	0	0
150 COLEOPTERA (Beetles)	Lathridiidae	<i>Corticaria gibbosa</i>			Universal	Commonly found, in a variety of habitats	0	0	0	1	0	1	1	0	0	1	0	0	0	1	1	0	0	0	0	0
150 COLEOPTERA (Beetles)	Lathridiidae	<i>Enicmus brevicornis</i>	Nationally Scarce		Southern Widespread	Infrequently found. Becoming commoner. Often associated with Sycamore with sooty-bark disease.	0	0	0	0	0	0	1	0	0	0	0	0	0	0	0	0	0	0	0	0
150 COLEOPTERA (Beetles)	Lathridiidae	<i>Enicmus histrio</i>			Universal	Frequently found, but local. In decaying vegetable material.	0	0	0	1	0	0	0	0	0	0	1	0	0	0	0	0	0	0	0	0
150 COLEOPTERA (Beetles)	Lathridiidae	<i>Melanophthalma suturalis</i>			Universal	Infrequently found and local. Associated with wetland habitats	0	0	0	0	0	0	0	0	0	1	0	0	0	0	0	0	0	0	0	0
150 COLEOPTERA (Beetles)	Lathridiidae	<i>Melanophthalma suturalis</i>			Southern Restricted	Frequently found. Associated with wetlands.																				
150 COLEOPTERA (Beetles)	Leiodidae	<i>Catops nigricans</i>			Universal	Commonly found. Mainly on carrion.	0	0	0	0	0	0	1	1	0	0	0	0	0	0	0	0	0	0	0	0
150 COLEOPTERA (Beetles)	Melyridae	<i>Anthocomus fasciatus</i>			Southern Widespread	Locally frequently found. Larvae predatory, probably in plant stems, adults on flowers.	0	0	0	0	0	0	0	0	0	0	0	0	0	0	1	0	0	0	0	0
150 COLEOPTERA (Beetles)	Melyridae	<i>Anthocomus rufus</i>			Southern Restricted	Commonly found. Reed Beds	0	0	1	1	0	0	1	1	0	1	0	0	0	0	0	0	0	0	1	0
150 COLEOPTERA (Beetles)	Melyridae	<i>Axinotarsus marginalis</i>			Southern Restricted	Commonly found. In grassland and woodland edge habitats	0	0	0	0	0	0	1	0	0	0	0	0	0	0	0	0	0	0	0	0
150 COLEOPTERA (Beetles)	Melyridae	<i>Cordylepherus viridis</i>			Southern Restricted	Frequently found, in dry grassland	0	1	1	0	0	1	1	1	1	1	0	1	0	1	1	1	1	1	1	1
150 COLEOPTERA (Beetles)	Melyridae	<i>Dasytes aeratus</i>			Southern Widespread	Commonly found, on flowers in woods and hedgerows	0	0	0	0	0	0	1	0	0	1	0	0	0	0	0	0	0	0	0	0
150 COLEOPTERA (Beetles)	Melyridae	<i>Dasytes plumbeus</i>			Southern Restricted	Commonly found on flowers in hedges.	0	0	1	0	0	0	1	0	0	0	0	0	0	0	0	0	0	0	0	0
150 COLEOPTERA (Beetles)	Melyridae	<i>Malachius bipustulatus</i>			Southern Widespread	Commonly found, on flowers in grassland and woodland.	0	1	0	1	0	1	1	1	0	1	1	0	0	1	0	0	0	0	1	0

APPENDIX 1: Total Species List

Order	Family	Species	Cons Status	S41 (May 2014)	Distribution	Abundance	RU1 Saltmarsh	RU2 combined	RU3 combined	RU4 combined	RU5 Wood s of BDM	RU6 grassland s of Wood by BDM	RU7 combined	RU8 CTRL wetland	RU9 Botany Marshes west	RU10 Botany Marshes east	RU11 Manor Way	RU12 Craylands Pit	RU13 Sports Field	RU14 Bamber pit	RU15 Northfleet Landfill	RU16 A226 Triangle	RU17 CTRL Car Parks	RU18 CTRL car park D	RU19 North Springhead	RU20 A2 Corridor
150 COLEOPTERA (Beetles)	Mordellidae (Tumbling Flower Beetles)	<i>Mordellistena acuticollis</i>	RDB K		Southern Restricted	Infrequently found. Probably a recent colonist in Britain, this species was first recorded from Eriswell Lode near Mildenhall, West Suffolk and Shooter's Hill, West Kent in 1983 and 1984 respectively. It has recently been recorded from most counties in south-east England and East Anglia. Phytophagous. Associated with Mugwort <i>Artemisia vulgaris</i> , the larvae probably develop in the stems.	0	1	1	0	0	0	0	0	0	1	1	0	1	0	1	0	0	0	0	0
150 COLEOPTERA (Beetles)	Mordellidae (Tumbling Flower Beetles)	<i>Mordellistena neuwaldeggiana</i>	RDB K		Southern Restricted	Infrequently found. Very local in southern England and only recently (1970 onwards) recorded from a few counties. Due to confusion with closely related species, the current status and distribution is uncertain. Occurs in or at the edges of woodland and pasture woodland. The larvae are stated to develop either in dead wood or plant stems, probably the latter	0	0	0	1	0	0	1	1	0	0	0	1	0	0	0	0	0	0	0	0
150 COLEOPTERA (Beetles)	Mordellidae (Tumbling Flower Beetles)	<i>Mordellistena pseudoparvula</i>	RDB K		Southern Restricted	Infrequently found. Recently recognised as a distinct species. Breeds in stems of thistle.	0	0	0	0	0	0	0	0	0	0	0	0	0	0	0	0	0	1	0	0
150 COLEOPTERA (Beetles)	Mordellidae (Tumbling Flower Beetles)	<i>Mordellistena pumila</i>			Southern Restricted	Frequently found, on a variety of flowers	0	0	0	1	0	0	1	0	0	1	0	0	1	1	0	0	0	1	1	0

APPENDIX 1: Total Species List

Order	Family	Species	Cons Status	S41 (May 2014)	Distribution	Abundance	RU1 Saltmarsh	RU2 combined	RU3 combined	RU4 combined	RU5 Wood s of BDM	RU6 grasslands of Wood by BDM	RU7 combined	RU8 CTRL wetland	RU9 Botany Marshes west	RU10 Botany Marshes east	RU11 Manor Way	RU12 Craylands Pit	RU13 Sports Field	RU14 Bamber pit	RU15 Northfleet Landfill	RU16 A226 Triangle	RU17 CTRL Car Parks	RU18 CTRL car park D	RU19 North Springhead	RU20 A2 Corridor	
150 COLEOPTERA (Beetles)	Mordellidae (Tumbling Flower Beetles)	<i>Mordellistena variegata</i>			Southern Restricted	Locally frequently found. Adults found on flowers of hogweed and other species of umbels. Larval host uncertain but probably develop in plant stems.	0	0	0	0	0	0	1	0	0	0	0	1	0	0	0	0	0	0	0	0	0
150 COLEOPTERA (Beetles)	Mordellidae (Tumbling Flower Beetles)	<i>Mordellochroa abdominalis</i>			Southern Widespread	Frequently found, but local. Adults occur on flowers and larvae probably develop in dead wood or plant stems.	0	0	1	0	0	0	0	0	0	0	0	0	0	0	0	0	0	0	0	1	0
150 COLEOPTERA (Beetles)	Mordellidae (Tumbling Flower Beetles)	<i>Variimorda villosa</i>	Nationally Scarce		Southern Widespread	Infrequently found. The larvae probably develop in rotting wood, and adults occur on flowers. A local species of southern England.	0	0	0	0	0	1	1	0	0	0	0	0	0	1	0	0	0	0	0	0	0
150 COLEOPTERA (Beetles)	Mycetophagidae	<i>Litargus connexus</i>			Southern Widespread	Frequently found. Under bark on dead trees where it feeds on fungi.	0	0	0	0	0	1	0	0	0	0	0	0	0	0	0	0	0	0	0	0	0
150 COLEOPTERA (Beetles)	Nitidulidae (Pollen Beetles)	<i>Epuraea aestiva</i>			Universal	Commonly found, on a variety of flowers	0	0	0	0	0	1	1	0	0	0	0	0	0	1	0	1	1	1	1	1	0
150 COLEOPTERA (Beetles)	Nitidulidae (Pollen Beetles)	<i>Meligethes aeneus</i>			Universal	Commonly found. Breeds in flowers of Brassicaceae.	0	1	1	1	0	1	1	1	1	1	1	1	1	1	1	1	1	1	1	1	1
150 COLEOPTERA (Beetles)	Nitidulidae (Pollen Beetles)	<i>Meligethes carinulatus</i>			Southern Widespread	Frequently found on Bird's-foot Trefoil Lotus corniculatus	0	1	0	0	0	0	1	0	0	0	1	1	0	1	1	0	0	1	0	0	
150 COLEOPTERA (Beetles)	Nitidulidae (Pollen Beetles)	<i>Meligethes flavimanus</i>			Universal	Frequently found. Associated with hedgerows and scrub. On flowers of Rosaceae.	0	0	0	0	0	0	0	0	0	0	0	0	0	0	1	0	0	0	1	0	
150 COLEOPTERA (Beetles)	Nitidulidae (Pollen Beetles)	<i>Meligethes planiusculus</i>			Southern Widespread	on Viper's Bugloss Echium vulgare	0	0	0	0	0	0	0	0	0	0	0	0	0	1	0	0	0	0	0	0	
150 COLEOPTERA (Beetles)	Nitidulidae (Pollen Beetles)	<i>Meligethes rotundicollis</i>	Nationally Scarce		Southern Restricted	Infrequently found and very local. Larvae feed on Sinapis arvensis and Sisymbrium officinale (Brassicaceae).	0	0	0	0	0	0	0	0	0	0	0	0	0	1	1	1	0	0	0	0	
150 COLEOPTERA (Beetles)	Nitidulidae (Pollen Beetles)	<i>Meligethes ruficornis</i>			Southern Widespread	Infrequently found and localised. Breeds in flowers of Ballota nigra	0	1	0	0	0	1	1	0	0	1	0	0	1	1	0	0	0	1	0	0	

APPENDIX 1: Total Species List

Order	Family	Species	Cons Status	S41 (May 2014)	Distribution	Abundance	RU1 Saltmarsh	RU2 combined	RU3 combined	RU4 combined	RU5 Wood s of BDM	RU6 grasslands of Wood by BDM	RU7 combined	RU8 CTRL wetland	RU9 Botany Marshes west	RU10 Botany Marshes east	RU11 Manor Way	RU12 Craylands Pit	RU13 Sports Field	RU14 Bamber pit	RU15 Northfleet Landfill	RU16 A226 Triangle	RU17 CTRL Car Parks	RU18 CTRL car park D	RU19 North Springhead	RU20 A2 Corridor
150 COLEOPTERA (Beetles)	Nitidulidae (Pollen Beetles)	<i>Pria dulcamarae</i>			Southern Widespread	Commonly found. Associated with <i>Solanum dulcamara</i> and <i>S. nigrum</i> . Breeds in the flowers.	0	0	0	0	0	0	0	0	0	0	0	1	0	0	0	0	0	0	0	0
150 COLEOPTERA (Beetles)	Oedemeridae	<i>Ischnomera cyanea</i>	Nationally Scarce		Southern Widespread	Frequently found. Two species (<i>I. caerulea</i> and <i>I. cyanea</i>) were previously confused in Britain under the name <i>I. Caerulea</i> . <i>I. cyanea</i> is by far the most frequent and is widely distributed though local in England and Wales. Found mainly in ancient broad-leaved woodland, pasture-woodland and old hedgerows. Adults frequently visit flowers, including hawthorn and Hogweed. The larvae develop in dead wood of a variety of tree species.	0	0	0	1	0	0	0	0	0	0	0	1	0	0	0	0	0	0	0	0
150 COLEOPTERA (Beetles)	Oedemeridae	<i>Oedemera lurida</i>			Southern Widespread	Commonly found. On a variety of flowers.	0	1	1	0	0	1	1	1	0	1	1	1	1	1	1	1	1	1	1	1
150 COLEOPTERA (Beetles)	Oedemeridae	<i>Oedemera nobilis</i>			Southern Widespread	Commonly found. On a variety of flowers	0	1	1	1	1	1	1	1	1	1	1	1	1	1	1	1	1	1	1	0
150 COLEOPTERA (Beetles)	Phalacridae	<i>Olibrus aeneus</i>			Universal	Commonly found, on mayweeds and related species	0	0	0	0	0	0	0	0	0	1	0	1	1	0	0	0	0	0	0	0
150 COLEOPTERA (Beetles)	Phalacridae	<i>Olibrus corticalis</i>			Southern Restricted	Locally frequently found. On flowers of Wood Groundsel.	0	0	0	0	0	0	0	0	0	0	1	0	0	0	0	0	0	0	1	0

APPENDIX 1: Total Species List

Order	Family	Species	Cons Status	S41 (May 2014)	Distribution	Abundance	RU1 Saltmarsh	RU2 combined	RU3 combined	RU4 combined	RU5 Woods of BDM	RU6 grasslands of Wood by BDM	RU7 combined	RU8 CTRL wetland	RU9 Botany Marshes west	RU10 Botany Marshes east	RU11 Manor Way	RU12 Craylands Pit	RU13 Sports Field	RU14 Bamber pit	RU15 Northfleet Landfill	RU16 A226 Triangle	RU17 CTRL Car Parks	RU18 CTRL car park D	RU19 North Springhead	RU20 A2 Corridor
150 COLEOPTERA (Beetles)	Phalacridae	<i>Olibrus flavicornis</i>	RDB K		Southern Restricted	Commonly found. It is said to be associated with <i>Leontodon autumnalis</i> (smooth hawkbit) but my records are all for <i>Picris hieracioides</i> (hawkweed ox-tongue). Adults feed on pollen and the larvae develop in the flower head. There are recent records for the Thames estuary, Darenth, Kent and the coasts of East and West Sussex.	0	0	0	0	0	1	1	0	0	0	1	1	1	1	1	1	0	0	0	1
150 COLEOPTERA (Beetles)	Phalacridae	<i>Olibrus millefolii</i>	Nationally Scarce		Southern Restricted	Infrequently found. Very local. Associated with Yarrow growing in dry grasslands. The larvae develop in the flower heads.	0	0	0	0	0	0	0	0	0	0	0	0	1	0	0	0	0	0	0	0
150 COLEOPTERA (Beetles)	Phalacridae	<i>Phalacrus caricis</i>			Universal	Locally frequently found. Associated with wetland habitats. Breeds on smutted <i>Carex</i>	0	0	0	1	0	0	0	0	0	0	0	0	0	0	0	0	0	1	0	0
150 COLEOPTERA (Beetles)	Phalacridae	<i>Phalacrus fimetarius</i>			Universal	Commonly found. In dung and leaf litter.	0	0	0	0	0	0	1	1	0	0	0	0	1	0	0	0	0	0	0	0
150 COLEOPTERA (Beetles)	Pyrochroidae (Cardinal Beetles)	<i>Pyrochroa coccinea</i>	Nationally Scarce		Southern Restricted	Infrequently found. Associated with hardwood timber where the larvae prey on other invertebrates under the bark.	0	0	0	0	0	0	0	0	0	0	0	0	0	0	0	0	0	0	1	0
150 COLEOPTERA (Beetles)	Pyrochroidae (Cardinal Beetles)	<i>Pyrochroa serraticornis</i>			Southern Widespread	Frequently found. The larvae are predatory under the bark of fallen trees in shady woodland.	0	0	1	0	1	0	0	0	0	1	0	0	0	0	0	0	0	0	0	0
150 COLEOPTERA (Beetles)	Rhynchitidae (Weevils)	<i>Involvulus caeruleus</i>			Southern Restricted	Commonly found. On rosaceous shrubs, especially hawthorn	0	0	0	0	0	0	0	0	0	0	0	0	0	0	0	0	0	0	1	0
150 COLEOPTERA (Beetles)	Rhynchitidae (Weevils)	<i>Lasiorhynchites olivaceus</i>	Nationally Scarce		Southern Restricted	Infrequently found, local. The larvae feed in 1-year old twigs of oak.	0	0	0	0	0	0	0	0	0	0	0	0	0	0	0	0	0	0	1	0

APPENDIX 1: Total Species List

Order	Family	Species	Cons Status	S41 (May 2014)	Distribution	Abundance	RU1 Saltmarsh	RU2 combined	RU3 combined	RU4 combined	RU5 Woods of BDM	RU6 grasslands of Wood by BDM	RU7 combined	RU8 CTRL wetland	RU9 Botany Marshes west	RU10 Botany Marshes east	RU11 Manor Way	RU12 Craylands Pit	RU13 Sports Field	RU14 Bamber pit	RU15 Northfleet Landfill	RU16 A226 Triangle	RU17 CTRL Car Parks	RU18 CTRL car park D	RU19 North Springhead	RU20 A2 Corridor
150 COLEOPTERA (Beetles)	Rhynchitidae (Weevils)	<i>Neocoenorrhinus germanicus</i>			Universal	Common, on various herbaceous & shrubby Rosaceae	0	0	0	0	0	0	0	0	0	0	0	0	0	0	0	0	1	0	0	0
150 COLEOPTERA (Beetles)	Rhynchitidae (Weevils)	<i>Tatianaerhynchites aequatus</i>			Universal	Commonly found. Feeds on hawthorn.	0	1	1	0	0	0	1	0	0	1	1	1	0	1	1	1	0	0	1	0
150 COLEOPTERA (Beetles)	Rhynchitidae (Weevils)	<i>Temnocerus longiceps</i>	Nationally Scarce		Universal	Frequently found in broad-leaved woodland, especially in damp situations. Phytophagous. Associated mainly with Goat Willow but possibly also with birch and other Salix species. The larvae develop in the leaf buds.	0	0	0	0	0	0	0	0	0	0	0	0	0	0	0	0	0	1	1	0
150 COLEOPTERA (Beetles)	Rhynchitidae (Weevils)	<i>Temnocerus tomentosus</i>	Nationally Scarce		Southern Widespread	It occurs on various species of willow and poplar, the larvae developing in the leaf buds. Local but widely distributed in England and Wales.	0	1	0	0	0	1	0	0	0	0	0	0	0	0	0	0	0	0	0	0
150 COLEOPTERA (Beetles)	Salpingidae	<i>Salpingus planirostris</i>			Universal	Commonly found, on dead twigs	0	0	0	1	0	0	0	0	0	0	0	0	0	0	0	0	0	0	1	0
150 COLEOPTERA (Beetles)	Scarabaeidae (Dung Beetles and Chafers)	<i>Amphimallon solstitialis</i>			Southern Widespread	The Summer Chafer. Locally commonly found, especially in coastal districts. The larvae feed on the roots of various herbaceous species. Light, sandy soils.	0	0	0	0	0	0	1	0	0	0	0	0	0	0	0	0	0	1	0	0
150 COLEOPTERA (Beetles)	Scarabaeidae (Dung Beetles and Chafers)	<i>Hoplia philanthis</i>			Southern Widespread	Locally frequently found, in acidic grassland	0	0	1	1	0	1	1	0	0	1	0	1	0	1	0	0	0	1	1	0
150 COLEOPTERA (Beetles)	Scarabaeidae (Dung Beetles and Chafers)	<i>Onthophagus coenobita</i>			Southern Widespread	Frequently found. In dung, occasionally in carrion or decaying fungi	0	0	0	0	0	0	1	0	0	1	0	0	1	1	0	0	0	0	0	0
150 COLEOPTERA (Beetles)	Scarabaeidae (Dung Beetles and Chafers)	<i>Onthophagus joannae</i>			Universal	Frequently found. In dung on light soils.	0	0	0	0	0	0	0	0	0	0	0	0	0	1	0	0	0	0	1	0
150 COLEOPTERA (Beetles)	Scarabaeidae (Dung Beetles and Chafers)	<i>Serica brunnea</i>			Universal	Frequently found-most often in traps, when it can be abundant. Night flying with a subterranean larva. Especially light soils	0	0	0	1	0	0	0	0	0	0	0	0	0	0	0	0	0	0	0	0
150 COLEOPTERA (Beetles)	Scirtidae	<i>Cyphon coarctatus</i>			Universal	Commonly found, in wetland habitats; larvae are aquatic	0	0	0	1	0	0	1	1	0	0	0	0	0	1	0	1	0	0	0	0

APPENDIX 1: Total Species List

Order	Family	Species	Cons Status	S41 (May 2014)	Distribution	Abundance	RU1 Saltmarsh	RU2 combined	RU3 combined	RU4 combined	RU5 Woods of BDM	RU6 grasslands of Wood by BDM	RU7 combined	RU8 CTRL wetland	RU9 Botany Marshes west	RU10 Botany Marshes east	RU11 Manor Way	RU12 Craylands Pit	RU13 Sports Field	RU14 Bamber pit	RU15 Northfleet Landfill	RU16 A226 Triangle	RU17 CTRL Car Parks	RU18 CTRL car park D	RU19 North Springhead	RU20 A2 Corridor	
150 COLEOPTERA (Beetles)	Scirtidae	<i>Cyphon laevipennis</i>			Universal	Commonly found. Associated with Phragmites beds.	0	0	1	1	0	0	1	1	0	1	0	0	0	0	0	0	0	0	0	0	0
150 COLEOPTERA (Beetles)	Scirtidae	<i>Cyphon ochraceus</i>			Universal	Commonly found. Larvae are aquatic.	0	0	0	0	0	0	0	1	0	0	0	0	0	0	0	0	0	0	0	0	0
150 COLEOPTERA (Beetles)	Scirtidae	<i>Microcara testacea</i>			Universal	Commonly found. In wetland habitats, larvae are aquatic	0	0	0	1	0	0	1	1	0	0	0	0	0	0	0	0	0	0	0	0	0
150 COLEOPTERA (Beetles)	Scirtidae	<i>Scirtes hemisphaericus</i>			Southern Widespread	Locally frequently found. Adults on emergent wetland vegetation, larvae are aquatic	0	0	0	0	0	0	0	0	1	0	0	0	0	0	0	0	0	0	0	0	0
150 COLEOPTERA (Beetles)	Scaptiidae	<i>Anaspis costai</i>			Southern Restricted	Infrequently found and very local. In woodland	0	0	0	0	0	0	0	0	0	0	0	1	0	1	0	0	0	0	0	0	0
150 COLEOPTERA (Beetles)	Scaptiidae	<i>Anaspis fasciata</i>			Universal	Commonly found. Scarcer towards the northern limit of its range (Clyde) Adults on flowers. Has been reared from fallen oak branches.	0	0	0	0	0	0	0	1	0	0	0	0	0	0	0	0	0	0	0	0	0
150 COLEOPTERA (Beetles)	Scaptiidae	<i>Anaspis maculata</i>			Universal	Commonly found, on a variety of flowers. Possibly breeds in dead wood.	0	0	0	1	0	1	1	0	0	1	0	1	0	1	0	1	0	0	0	1	0
150 COLEOPTERA (Beetles)	Scaptiidae	<i>Anaspis pulicaria</i>			Southern Widespread	Commonly found, on a variety of flowers.	0	1	1	1	0	0	1	1	0	1	1	1	0	1	0	1	0	1	0	0	0
150 COLEOPTERA (Beetles)	Scaptiidae	<i>Anaspis regimbarti</i>			Universal	Commonly found, on a variety of flowers. Possibly breeds in dead wood.	0	0	0	1	0	1	0	0	0	0	0	0	0	0	0	0	0	0	0	0	0
150 COLEOPTERA (Beetles)	Silphidae (Sexton Beetles)	<i>Aclypea opaca</i>	Nationally Scarce a		Southern Widespread	Infrequently found. Associated with Chenopodaceae, probably feeding on the roots. Disturbed ground.	0	0	0	0	0	0	0	1	0	0	0	0	0	0	0	0	0	0	0	0	0
150 COLEOPTERA (Beetles)	Silphidae (Sexton Beetles)	<i>Nicrophorus interruptus</i>	Nationally Scarce b		Southern Restricted	Frequently found. Highly mobile and not habitat specific but requires a ready supply of carrion.	0	0	0	0	0	0	0	0	0	0	0	0	0	0	0	0	0	0	1	0	
150 COLEOPTERA (Beetles)	Silphidae (Sexton Beetles)	<i>Silpha atrata</i>			Universal	Commonly found. Decaying logs and in grass tussocks.	0	0	0	0	0	0	1	0	0	0	0	0	0	0	0	0	0	0	0	0	0
150 COLEOPTERA (Beetles)	Silphidae (Sexton Beetles)	<i>Silpha laevigata</i>			Universal	Local but frequently found. In carrion.	0	0	0	0	0	0	1	0	0	0	0	1	0	1	0	0	1	0	0	0	0
150 COLEOPTERA (Beetles)	Silphidae (Sexton Beetles)	<i>Silpha tristis</i>			Universal	Local but frequently found. In carrion.	0	0	1	0	0	0	1	0	0	1	0	1	0	1	1	0	0	0	0	0	0

APPENDIX 1: Total Species List

Order	Family	Species	Cons Status	S41 (May 2014)	Distribution	Abundance	RU1 Saltmarsh	RU2 combined	RU3 combined	RU4 combined	RU5 Wood s of BDM	RU6 grassland s of Wood by BDM	RU7 combined	RU8 CTRL wetland	RU9 Botany Marshes west	RU10 Botany Marshes east	RU11 Manor Way	RU12 Craylands Pit	RU13 Sports Field	RU14 Bamber pit	RU15 Northfleet Landfill	RU16 A226 Triangle	RU17 CTRL Car Parks	RU18 CTRL car park D	RU19 North Springhead	RU20 A2 Corridor
150 COLEOPTERA (Beetles)	Staphylinidae (Rove Beetles)	<i>Aleochara bipustulata</i>			Universal	Commonly found. In dung, the larvae prey on the larvae of Anthomyidae (Diptera)	0	0	0	0	0	0	0	1	0	0	0	0	0	0	0	0	0	0	0	0
150 COLEOPTERA (Beetles)	Staphylinidae (Rove Beetles)	<i>Aleochara brevipennis</i>	Nationally Scarce		Universal	Infrequently found. A declining species since the middle of the 20th Century. Associated with edges of waterbodies and marshland. A predator on the larvae of Diptera	0	0	0	1	0	0	0	0	0	0	0	0	0	0	0	0	0	0	0	0
150 COLEOPTERA (Beetles)	Staphylinidae (Rove Beetles)	<i>Alianta incana</i>			Southern Widespread	Locally frequently found. Associated with litter in reed beds.	0	0	0	1	0	0	0	1	0	0	0	0	0	0	0	0	0	0	0	0
150 COLEOPTERA (Beetles)	Staphylinidae (Rove Beetles)	<i>Aloconota sulcifrons</i>			Universal	Commonly found. At margins of waterbodies.	0	0	0	1	0	0	0	0	0	0	0	0	0	0	0	0	0	0	0	0
150 COLEOPTERA (Beetles)	Staphylinidae (Rove Beetles)	<i>Anotylus hamatus</i>	Nationally Scarce		Southern Restricted	Infrequently found. Very local. Associated with dung	0	0	0	0	0	0	0	0	0	0	0	1	0	0	0	0	0	0	0	0
150 COLEOPTERA (Beetles)	Staphylinidae (Rove Beetles)	<i>Anotylus inustus</i>			Southern Widespread	Commonly found, amongst litter on the ground	0	0	0	1	0	0	1	0	0	0	0	1	0	1	0	0	0	0	1	0
150 COLEOPTERA (Beetles)	Staphylinidae (Rove Beetles)	<i>Anotylus rugosus</i>			Universal	Very commonly found. In decaying vegetable litter.	0	0	0	1	0	0	0	1	0	1	0	0	0	0	0	0	0	0	1	0
150 COLEOPTERA (Beetles)	Staphylinidae (Rove Beetles)	<i>Anotylus sculpturatus</i>			Southern Widespread	Very commonly found, amongst litter on the ground.	0	0	0	1	1	0	1	0	0	1	0	1	0	1	0	0	0	0	1	0
150 COLEOPTERA (Beetles)	Staphylinidae (Rove Beetles)	<i>Anotylus tetracarlinatus</i>			Universal	Commonly found. Biology unknown	0	0	0	1	0	0	0	0	0	0	0	0	0	0	0	0	0	0	0	0
150 COLEOPTERA (Beetles)	Staphylinidae (Rove Beetles)	<i>Anthobium unicolor</i>			Universal		0	0	0	0	1	0	0	0	0	0	0	0	0	0	0	0	0	0	0	0
150 COLEOPTERA (Beetles)	Staphylinidae (Rove Beetles)	<i>Astenus lyonessius</i>			Southern Widespread	Commonly found. Amongst leaf litter in open-structured grassland.	0	0	1	0	0	0	0	0	0	1	0	0	0	0	0	0	0	0	0	0
150 COLEOPTERA (Beetles)	Staphylinidae (Rove Beetles)	<i>Atheta crassicornis</i>			Universal	Commonly found. A wetland species.	0	0	0	1	0	0	0	0	0	0	0	0	0	0	0	0	0	0	0	0
150 COLEOPTERA (Beetles)	Staphylinidae (Rove Beetles)	<i>Atheta graminicola</i>			Universal	Commonly found. A wetland species.	0	0	0	0	0	0	0	1	0	0	0	0	0	0	0	0	0	0	0	0
150 COLEOPTERA (Beetles)	Staphylinidae (Rove Beetles)	<i>Bisnius fimetarius</i>			Universal	Commonly found. Associated with decaying vegetation.	0	0	0	1	0	0	0	0	0	0	0	0	0	0	0	0	0	0	0	0
150 COLEOPTERA (Beetles)	Staphylinidae (Rove Beetles)	<i>Brachygluta helferi</i>			Southern Widespread	Frequently found, amongst litter in saltmarshes. Assumed to be a predator.	0	0	1	0	0	0	0	0	0	0	0	0	0	0	0	0	0	0	0	0
150 COLEOPTERA (Beetles)	Staphylinidae (Rove Beetles)	<i>Carpelimus manchuricus</i>			Universal	Frequently found. On fine silt beside waterbodies	0	0	0	0	0	0	0	0	0	1	0	0	0	0	0	0	0	0	0	0

APPENDIX 1: Total Species List

Order	Family	Species	Cons Status	S41 (May 2014)	Distribution	Abundance	RU1 Saltmarsh	RU2 combined	RU3 combined	RU4 combined	RU5 Wood s of BDM	RU6 grassland s of Wood by BDM	RU7 combined	RU8 CTRL wetland	RU9 Botany Marshes west	RU10 Botany Marshes east	RU11 Manor Way	RU12 Craylands Pit	RU13 Sports Field	RU14 Bamber pit	RU15 Northfleet Landfill	RU16 A226 Triangle	RU17 CTRL Car Parks	RU18 CTRL car park D	RU19 North Springhead	RU20 A2 Corridor	
150 COLEOPTERA (Beetles)	Staphylinidae (Rove Beetles)	<i>Carpelimus zealandicus</i>			Universal	Frequently found. An introduction from New Zealand. On damp, sparsely-vegetated areas, coastal and riverine.	0	0	0	0	0	0	0	0	0	1	0	1	0	0	0	0	0	0	0	0	0
150 COLEOPTERA (Beetles)	Staphylinidae (Rove Beetles)	<i>Cypha longicornis</i>			Universal	Commonly found, amongst litter on the ground	0	1	0	0	0	0	0	1	0	0	0	0	0	0	0	0	0	1	0	0	
150 COLEOPTERA (Beetles)	Staphylinidae (Rove Beetles)	<i>Dimetrota nigripes</i>			Universal	Commonly found. Often in carrion.	0	0	0	1	0	0	0	0	0	0	0	0	0	0	0	0	0	0	0	0	
150 COLEOPTERA (Beetles)	Staphylinidae (Rove Beetles)	<i>Drusilla canaliculata</i>			Southern Widespread	Commonly found, in dry grassland habitats	0	1	1	1	0	1	1	1	0	1	0	0	1	1	0	0	0	0	1	0	
150 COLEOPTERA (Beetles)	Staphylinidae (Rove Beetles)	<i>Falagrioma thoracica</i>			Universal	Commonly found.	0	0	0	0	0	0	0	0	0	0	0	1	0	0	0	0	0	0	0	0	
150 COLEOPTERA (Beetles)	Staphylinidae (Rove Beetles)	<i>Lesteva longoelytrata</i>			Universal	Commonly found. In wetlands	0	0	0	0	0	0	0	0	0	0	0	0	0	0	0	0	0	0	1	0	
150 COLEOPTERA (Beetles)	Staphylinidae (Rove Beetles)	<i>Lithocharis nigriceps</i>			Southern Widespread	Commonly found. Introduced from eastern Asia	0	0	0	0	0	0	0	0	0	0	0	1	0	0	0	0	0	0	0	0	
150 COLEOPTERA (Beetles)	Staphylinidae (Rove Beetles)	<i>Megalinus glabratus</i>			Universal	Commonly found	0	1	0	0	0	0	0	0	0	0	0	0	0	0	0	0	0	0	0	0	
150 COLEOPTERA (Beetles)	Staphylinidae (Rove Beetles)	<i>Metopsia clypeata</i>			Universal	Commonly found. In moss and ground litter. Life history unknown.	0	0	1	0	0	0	1	0	0	1	1	0	1	1	0	0	0	1	1	0	
150 COLEOPTERA (Beetles)	Staphylinidae (Rove Beetles)	<i>Micropeplus staphylinoides</i>			Universal	Frequently found. In litter.	0	0	0	0	0	0	1	0	0	0	0	0	0	0	0	0	0	0	0	0	
150 COLEOPTERA (Beetles)	Staphylinidae (Rove Beetles)	<i>Mycetota laticollis</i>			Universal	Commonly found. In decaying vegetable matter.	0	0	0	0	0	0	0	1	0	0	0	0	0	0	0	0	0	0	0	0	
150 COLEOPTERA (Beetles)	Staphylinidae (Rove Beetles)	<i>Ocyopus brunnipes</i>			Universal		0	0	0	0	0	0	1	0	0	0	0	1	0	0	0	0	0	0	0	0	
150 COLEOPTERA (Beetles)	Staphylinidae (Rove Beetles)	<i>Ocyopus olens</i>			Universal	Common, in carrion, etc.	0	0	0	0	1	0	1	0	0	0	0	1	1	1	0	1	0	1	1	0	
150 COLEOPTERA (Beetles)	Staphylinidae (Rove Beetles)	<i>Omalius caesum</i>			Universal	Commonly found. In litter	0	0	0	0	0	0	0	0	0	1	0	0	0	0	0	0	0	0	0	0	
150 COLEOPTERA (Beetles)	Staphylinidae (Rove Beetles)	<i>Omalius excavatum</i>			Universal	Commonly found, but local. In litter	0	0	0	0	0	0	0	0	0	1	0	0	0	0	0	0	0	0	0	0	
150 COLEOPTERA (Beetles)	Staphylinidae (Rove Beetles)	<i>Othius laeviusculus</i>			Universal	Frequently found.	0	0	0	0	0	0	0	1	0	0	0	0	0	0	0	0	0	0	0	0	
150 COLEOPTERA (Beetles)	Staphylinidae (Rove Beetles)	<i>Othius punctulatus</i>			Universal	Commonly found. No data available.	0	0	0	0	1	0	0	0	0	0	0	0	0	0	0	0	0	0	0	0	
150 COLEOPTERA (Beetles)	Staphylinidae (Rove Beetles)	<i>Oxypoda elongatula</i>			Universal	Commonly found. In wetlands.	0	0	0	0	0	0	0	1	0	0	0	0	0	0	0	0	0	0	0	0	
150 COLEOPTERA (Beetles)	Staphylinidae (Rove Beetles)	<i>Oxypoda opaca</i>			Universal	Commonly found. In rotting vegetation	0	0	0	1	0	0	0	0	0	0	0	0	0	0	0	0	0	0	0	0	
150 COLEOPTERA (Beetles)	Staphylinidae (Rove Beetles)	<i>Paederus riparius</i>			Southern Widespread	Commonly found. in wetland habitats	0	0	0	1	0	0	1	1	1	1	0	0	0	0	0	0	0	0	0	0	
150 COLEOPTERA (Beetles)	Staphylinidae (Rove Beetles)	<i>Philhygra luridipennis</i>			Universal	Commonly found, often on river-banks	0	0	0	1	0	0	0	0	0	0	0	0	0	0	0	0	0	0	0	0	
150 COLEOPTERA (Beetles)	Staphylinidae (Rove Beetles)	<i>Philonthus cognatus</i>			Universal	Commonly found in grassland habitats	0	0	0	0	0	0	0	1	0	1	0	1	0	1	1	0	0	0	0	0	
150 COLEOPTERA (Beetles)	Staphylinidae (Rove Beetles)	<i>Philonthus debilis</i>			Universal	Frequently found. Associated with rotting vegetation	0	0	0	0	0	0	0	0	0	0	0	0	0	0	0	0	0	0	0	0	

APPENDIX 1: Total Species List

Order	Family	Species	Cons Status	S41 (May 2014)	Distribution	Abundance	RU1 Saltmarsh	RU2 combined	RU3 combined	RU4 combined	RU5 Wood s of BDM	RU6 grassland s of Wood by BDM	RU7 combined	RU8 CTRL wetland	RU9 Botany Marshes west	RU10 Botany Marshes east	RU11 Manor Way	RU12 Craylands Pit	RU13 Sports Field	RU14 Bamber pit	RU15 Northfleet Landfill	RU16 A226 Triangle	RU17 CTRL Car Parks	RU18 CTRL car park D	RU19 North Springhead	RU20 A2 Corridor
150 COLEOPTERA (Beetles)	Staphylinidae (Rove Beetles)	<i>Philonthus decorus</i>			Universal	Commonly found. In damp woodland amongst moss and leaf litter.	0	0	0	0	0	0	0	1	0	0	0	0	0	0	0	0	0	0	0	0
150 COLEOPTERA (Beetles)	Staphylinidae (Rove Beetles)	<i>Philonthus marginatus</i>			Universal	Commonly found. In dung and rotting vegetation.	0	0	0	0	0	0	0	0	0	1	0	0	0	0	0	0	0	0	0	0
150 COLEOPTERA (Beetles)	Staphylinidae (Rove Beetles)	<i>Philonthus micans</i>			Southern Widespread	Commonly found. In wetlands	0	0	0	1	0	0	0	1	0	0	0	0	0	0	0	0	0	0	0	0
150 COLEOPTERA (Beetles)	Staphylinidae (Rove Beetles)	<i>Philonthus punctus</i>			Southern Restricted	Locally frequently found, especially Thames Estuary. In wetlands which are intermittently flooded.	0	0	0	0	0	0	0	1	0	0	0	0	0	0	0	0	0	0	0	0
150 COLEOPTERA (Beetles)	Staphylinidae (Rove Beetles)	<i>Philonthus quisquiliarius</i>			Universal	Commonly found in wetland habitats, often at the edges of water amongst vegetation litter.	0	0	0	0	0	0	0	1	0	0	0	0	0	0	0	0	0	0	0	0
150 COLEOPTERA (Beetles)	Staphylinidae (Rove Beetles)	<i>Philonthus spinipes</i>			Southern Restricted	Frequently found. A new colonist. Associated with rotting vegetation	0	0	0	0	1	0	0	0	0	0	0	0	0	0	0	0	0	0	1	0
150 COLEOPTERA (Beetles)	Staphylinidae (Rove Beetles)	<i>Philonthus succicola</i>			Universal	Commonly found. Often in carrion.	0	0	0	1	0	0	0	0	0	0	0	0	0	0	0	0	0	0	0	0
150 COLEOPTERA (Beetles)	Staphylinidae (Rove Beetles)	<i>Philonthus tenuicornis</i>			Universal	in dung	0	0	0	0	0	0	1	0	0	1	0	0	0	0	0	0	0	0	0	0
150 COLEOPTERA (Beetles)	Staphylinidae (Rove Beetles)	<i>Platydacus stercorarius</i>			Southern Widespread	Commonly found. Associated with carrion and dung	0	0	0	1	0	0	1	0	0	0	0	1	1	1	0	0	0	0	0	0
150 COLEOPTERA (Beetles)	Staphylinidae (Rove Beetles)	<i>Platystethus capito</i>			Southern Restricted	Infrequently found. Associated with sparsely vegetated chalk or limestone.	0	0	0	0	0	0	0	0	0	0	0	1	0	0	0	0	0	0	0	0
150 COLEOPTERA (Beetles)	Staphylinidae (Rove Beetles)	<i>Platystethus nitens</i>			Southern Widespread	Frequently found. Wetlands, especially the margins of water-bodies.	0	0	0	0	0	0	0	1	0	1	0	0	0	0	0	0	0	0	0	0
150 COLEOPTERA (Beetles)	Staphylinidae (Rove Beetles)	<i>Pselaphus heisei</i>			Universal	Commonly found. In litter.	0	0	0	1	0	0	0	0	0	0	0	0	0	0	0	0	0	0	0	0
150 COLEOPTERA (Beetles)	Staphylinidae (Rove Beetles)	<i>Quedius curtipennis</i>			Universal		0	0	0	1	0	0	1	1	0	1	0	0	0	1	0	0	0	0	0	0
150 COLEOPTERA (Beetles)	Staphylinidae (Rove Beetles)	<i>Quedius fuliginosus</i>			Universal	Commonly found. Little known about its autecology.	0	0	0	0	0	0	0	1	0	1	0	0	0	0	0	0	0	0	0	0
150 COLEOPTERA (Beetles)	Staphylinidae (Rove Beetles)	<i>Quedius fumatus</i>			Universal	Frequently found. In leaf litter in woodland.	0	0	0	0	0	0	0	0	0	0	0	1	0	0	0	0	0	0	0	0
150 COLEOPTERA (Beetles)	Staphylinidae (Rove Beetles)	<i>Quedius inverteae</i>			Universal	Locally frequently found. Possibly associated with wasp nests.	0	0	0	0	0	0	0	0	0	0	0	0	0	0	0	0	0	0	1	0
150 COLEOPTERA (Beetles)	Staphylinidae (Rove Beetles)	<i>Quedius levicollis</i>			Universal	Commonly found. In litter	0	0	0	1	0	0	1	1	0	0	0	1	0	0	0	0	0	0	1	0

APPENDIX 1: Total Species List

Order	Family	Species	Cons Status	S41 (May 2014)	Distribution	Abundance	RU1 Saltmarsh	RU2 combined	RU3 combined	RU4 combined	RU5 Wood s of BDM	RU6 grassland s of Wood by BDM	RU7 combined	RU8 CTRL wetland	RU9 Botany Marshes west	RU10 Botany Marshes east	RU11 Manor Way	RU12 Craylands Pit	RU13 Sports Field	RU14 Bamber pit	RU15 Northfleet Landfill	RU16 A226 Triangle	RU17 CTRL Car Parks	RU18 CTRL car park D	RU19 North Springhead	RU20 A2 Corridor
150 COLEOPTERA (Beetles)	Staphylinidae (Rove Beetles)	<i>Quedius maurorufus</i>			Universal	Commonly found. In wetland habitats. Little known about its autecology.	0	0	0	0	0	0	0	1	0	0	0	0	0	0	0	0	0	0	0	0
150 COLEOPTERA (Beetles)	Staphylinidae (Rove Beetles)	<i>Quedius molochinus</i>			Universal		0	0	0	0	0	0	0	1	0	0	0	0	0	0	0	0	0	0	0	0
150 COLEOPTERA (Beetles)	Staphylinidae (Rove Beetles)	<i>Quedius persimilis</i>			Universal	Commonly found. Open habitats on dry soils.	0	0	0	1	0	0	0	0	0	0	1	0	0	0	0	0	0	0	0	0
150 COLEOPTERA (Beetles)	Staphylinidae (Rove Beetles)	<i>Quedius picipes</i>			Universal	Frequently found. Wetlands.	0	0	0	1	1	0	1	1	0	1	1	0	0	1	0	0	0	0	0	0
150 COLEOPTERA (Beetles)	Staphylinidae (Rove Beetles)	<i>Quedius semiobscurus</i>			Universal	Commonly found. On open, warm areas with sparse vegetation.	0	0	0	0	0	0	0	0	0	0	0	1	0	1	0	0	0	1	0	0
150 COLEOPTERA (Beetles)	Staphylinidae (Rove Beetles)	<i>Quedius simplicifrons</i>			Southern Widespread	Locally frequently found. A coastal species of the upper saltmarsh zone.	0	0	0	1	0	0	0	0	0	0	0	0	0	0	0	0	0	0	0	0
150 COLEOPTERA (Beetles)	Staphylinidae (Rove Beetles)	<i>Quedius umbrinus</i>			Universal	Commonly found. In a wide range of damp habitats.	0	0	0	0	1	0	0	0	0	0	0	0	0	0	0	0	0	0	0	0
150 COLEOPTERA (Beetles)	Staphylinidae (Rove Beetles)	<i>Rugilus angustatus</i>	Nationally Scarce		Southern Restricted	Infrequently found. In vegetation litter.	0	0	0	0	0	0	0	0	0	0	0	1	0	0	0	0	0	0	0	0
150 COLEOPTERA (Beetles)	Staphylinidae (Rove Beetles)	<i>Rugilus rufipes</i>			Universal	Commonly found. Variety of habitats.	0	0	0	1	1	0	0	0	0	0	0	0	0	0	0	0	0	0	1	0
150 COLEOPTERA (Beetles)	Staphylinidae (Rove Beetles)	<i>Scaphisoma agaricinum</i>			Southern Widespread	Locally frequently found. Breeds under bark of fungoid wood.	0	0	0	0	0	0	0	0	0	0	0	1	0	0	0	0	0	0	0	0
150 COLEOPTERA (Beetles)	Staphylinidae (Rove Beetles)	<i>Sepedophilus littoreus</i>			Universal	Commonly found. Under bark of rotting logs, in association with fungus	0	0	0	0	0	0	0	1	0	0	0	0	0	0	0	0	0	0	0	0
150 COLEOPTERA (Beetles)	Staphylinidae (Rove Beetles)	<i>Sepedophilus marshami</i>			Universal	Commonly found. In a variety of habitats	0	0	0	1	0	0	0	1	0	0	0	0	0	0	0	0	0	0	0	0
150 COLEOPTERA (Beetles)	Staphylinidae (Rove Beetles)	<i>Sepedophilus nigripennis</i>			Universal	Commonly found, amongst litter on the ground	0	0	0	0	0	0	1	0	0	0	0	1	0	0	0	0	0	0	0	0
150 COLEOPTERA (Beetles)	Staphylinidae (Rove Beetles)	<i>Stenus aceris</i>			Southern Widespread	Commonly found, but scarier in the north. At roots of grass and in moss in both grassland and woodland habitats, chiefly in lowland situations.	0	1	0	0	0	0	0	0	0	0	0	0	0	0	0	0	0	1	0	0
150 COLEOPTERA (Beetles)	Staphylinidae (Rove Beetles)	<i>Stenus bimaculatus</i>			Universal	Commonly found. Wetlands	0	0	0	1	0	0	0	1	0	1	0	0	0	0	0	0	0	0	0	0
150 COLEOPTERA (Beetles)	Staphylinidae (Rove Beetles)	<i>Stenus brunripes</i>			Universal	Commonly found.	0	0	0	0	0	0	0	0	0	1	0	0	0	0	0	0	0	0	1	0
150 COLEOPTERA (Beetles)	Staphylinidae (Rove Beetles)	<i>Stenus clavicornis</i>			Universal	Commonly found. In open habitats on all soil types	0	0	0	0	0	0	1	0	0	0	0	1	0	0	0	0	0	0	0	0
150 COLEOPTERA (Beetles)	Staphylinidae (Rove Beetles)	<i>Stenus fulvicornis</i>			Universal	Commonly found, in wetland habitats	0	1	0	0	0	0	0	0	0	0	0	0	0	0	0	0	0	1	0	0

APPENDIX 1: Total Species List

Order	Family	Species	Cons Status	S41 (May 2014)	Distribution	Abundance	RU1 Saltmarsh	RU2 combined	RU3 combined	RU4 combined	RU5 Wood s of BDM	RU6 grassland s of Wood by BDM	RU7 combined	RU8 CTRL wetland	RU9 Botany Marshes west	RU10 Botany Marshes east	RU11 Manor Way	RU12 Craylands Pit	RU13 Sports Field	RU14 Bamber pit	RU15 Northfleet Landfill	RU16 A226 Triangle	RU17 CTRL Car Parks	RU18 CTRL car park D	RU19 North Springhead	RU20 A2 Corridor	
150 COLEOPTERA (Beetles)	Staphylinidae (Rove Beetles)	<i>Stenus juno</i>			Universal	Commonly found	0	0	0	0	0	0	0	1	0	0	0	0	0	0	0	0	0	0	0	0	0
150 COLEOPTERA (Beetles)	Staphylinidae (Rove Beetles)	<i>Stenus ossium</i>			Universal	Commonly found	0	0	0	0	0	0	1	0	0	1	1	0	0	0	1	0	1	1	0	0	0
150 COLEOPTERA (Beetles)	Staphylinidae (Rove Beetles)	<i>Stenus similis</i>			Universal	Commonly found. In dry grassland habitats.	0	0	0	0	0	0	1	0	0	0	0	0	0	1	0	0	0	1	0	0	
150 COLEOPTERA (Beetles)	Staphylinidae (Rove Beetles)	<i>Sunius propinquus</i>			Southern Widespread	Commonly found. Open and disturbed ground.	0	0	0	0	0	0	0	0	0	0	0	0	0	0	0	0	0	1	0	0	
150 COLEOPTERA (Beetles)	Staphylinidae (Rove Beetles)	<i>Tachinus flavolimbatus</i>	RDB K		Southern Restricted	Locally frequently found. Confined to East Anglia and the north coast of Kent. Infrequent. In litter and decaying matter. Open habitats from saltmarsh to grassland and synanthropic sites.	0	0	0	1	0	0	1	0	0	0	0	0	0	0	0	0	0	0	0	0	0
150 COLEOPTERA (Beetles)	Staphylinidae (Rove Beetles)	<i>Tachinus marginellus</i>			Universal	Commonly found. In litter.	0	0	0	0	1	0	0	0	0	0	0	0	0	0	0	0	0	0	0	0	0
150 COLEOPTERA (Beetles)	Staphylinidae (Rove Beetles)	<i>Tachinus rufipes</i>			Universal	Commonly found. In decomposing vegetable matter.	0	0	0	1	1	0	1	1	0	1	0	0	0	1	0	0	0	0	1	0	0
150 COLEOPTERA (Beetles)	Staphylinidae (Rove Beetles)	<i>Tachyporus atriceps</i>			Universal	Commonly found. In grasslands amongst leaf litter and mosses.	0	0	1	0	0	0	0	0	0	0	0	0	0	0	0	0	0	0	0	0	0
150 COLEOPTERA (Beetles)	Staphylinidae (Rove Beetles)	<i>Tachyporus chrysomelinus</i>			Universal	Commonly found.	0	0	0	1	0	0	0	0	0	0	0	0	0	0	0	0	0	0	0	0	0
150 COLEOPTERA (Beetles)	Staphylinidae (Rove Beetles)	<i>Tachyporus hypnorum</i>			Universal	Commonly found, amongst litter on the ground.	0	1	0	0	0	1	1	0	0	1	0	1	0	1	0	0	0	0	1	0	0
150 COLEOPTERA (Beetles)	Staphylinidae (Rove Beetles)	<i>Tachyporus nitidulus</i>			Universal	Commonly found.	0	0	0	0	0	0	0	0	0	0	1	0	0	0	1	0	0	0	0	0	0
150 COLEOPTERA (Beetles)	Staphylinidae (Rove Beetles)	<i>Tasgius globulifer</i>			Southern Widespread		0	0	0	0	0	0	0	0	0	0	0	1	0	0	0	0	0	0	0	0	0
150 COLEOPTERA (Beetles)	Staphylinidae (Rove Beetles)	<i>Tasgius morsitans</i>			Universal	Infrequently found, very local. In dry grassland and stoney ruderal habitats.	0	0	0	0	1	0	0	0	0	0	0	1	0	0	0	0	0	0	0	0	0
150 COLEOPTERA (Beetles)	Staphylinidae (Rove Beetles)	<i>Tasgius pedator</i>			Southern Widespread	Frequently found. Local. At the base of plants and under stones.	0	0	0	0	0	0	0	0	0	0	0	1	0	0	0	0	0	0	1	0	0
150 COLEOPTERA (Beetles)	Staphylinidae (Rove Beetles)	<i>Tasgius winkleri</i>			Universal	Commonly found. Associated with bare and re-vegetating ground.	0	0	0	0	0	0	0	0	0	0	0	1	0	1	0	0	0	0	0	0	0
150 COLEOPTERA (Beetles)	Staphylinidae (Rove Beetles)	<i>Tasgius winkleri</i>			Universal	Commonly found. On open, warm areas with sparse vegetation.																					
150 COLEOPTERA (Beetles)	Staphylinidae (Rove Beetles)	<i>Tasgius melanarius</i>			Universal	Commonly found. In ground layer of a range of habitats.	0	0	0	0	0	0	0	0	0	0	0	0	0	1	0	0	0	0	0	0	0

APPENDIX 1: Total Species List

Order	Family	Species	Cons Status	S41 (May 2014)	Distribution	Abundance	RU1 Saltmarsh	RU2 combined	RU3 combined	RU4 combined	RU5 Wood s of BDM	RU6 grassland s of Wood by BDM	RU7 combined	RU8 CTRL wetland	RU9 Botany Marshes west	RU10 Botany Marshes east	RU11 Manor Way	RU12 Craylands Pit	RU13 Sports Field	RU14 Bamber pit	RU15 Northfleet Landfill	RU16 A226 Triangle	RU17 CTRL Car Parks	RU18 CTRL car park D	RU19 North Springhead	RU20 A2 Corridor
150 COLEOPTERA (Beetles)	Staphylinidae (Rove Beetles)	<i>Xantholinus elegans</i>			Southern Widespread	Commonly found. Associated with open, sparsely-vegetated areas.	0	0	0	0	0	0	1	0	0	0	0	1	1	1	0	1	0	0	1	0
150 COLEOPTERA (Beetles)	Staphylinidae (Rove Beetles)	<i>Xantholinus elegans</i>			Southern Widespread	Commonly found. Associated with open, sparsely-vegetated areas.																				
150 COLEOPTERA (Beetles)	Staphylinidae (Rove Beetles)	<i>Xantholinus linearis</i>			Universal	Commonly found. Associated with open, sparsely-vegetated areas.	0	0	0	0	0	0	1	0	0	0	0	1	0	1	0	0	0	0	1	0
150 COLEOPTERA (Beetles)	Staphylinidae (Rove Beetles)	<i>Xantholinus longiventris</i>			Universal	Frequently found.	0	0	0	0	0	0	0	0	0	1	0	0	0	0	0	0	0	0	0	0
150 COLEOPTERA (Beetles)	Tenebrionidae	<i>Isomira murina</i>			Southern Widespread	Commonly found. In dry grassland	0	1	1	1	0	0	1	0	0	1	0	1	0	1	0	0	0	0	0	0
150 COLEOPTERA (Beetles)	Tenebrionidae	<i>Lagria hirta</i>			Universal	Commonly found. Associated with hedgerows and scrub.	0	1	0	1	0	0	0	0	0	1	0	0	1	0	0	1	0	0	1	0
150 COLEOPTERA (Beetles)	Tenebrionidae (Darkling Beetles)	<i>Nacerdes melanura</i>			Universal	Commonly found. The Wharf-borer. Coastal. Breeds in old timber and driftwood along the shoreline	0	0	1	0	0	0	1	0	0	0	0	0	0	0	0	0	0	0	0	0
150 COLEOPTERA (Beetles)	Throscidae	<i>Trixagus dermestoides</i>			Universal	Data not available	0	0	0	1	0	0	0	0	0	0	0	0	0	0	0	0	0	0	0	0
150 COLEOPTERA (Beetles)	Throscidae	<i>Trixagus gracillis</i>	RDB 3		Southern Restricted	Infrequently found. Very local, coastal areas. At the roots of grasses on sparsely vegetated ground.	0	0	0	1	0	0	0	0	0	0	0	0	0	0	0	0	0	0	0	0
150 COLEOPTERA (Beetles)	Throscidae	<i>Trixagus obtusus</i>			Southern Restricted	Data not available	0	0	0	0	0	0	0	1	0	0	0	0	0	0	0	0	0	0	0	0
150 COLEOPTERA (Beetles)	Throscidae (False Click Beetles)	<i>Trixagus carinifrons</i>			Southern Widespread	Locally frequently found. The larvae are thought to develop in dead wood.	0	0	0	0	0	0	0	1	0	0	0	0	0	0	0	0	0	0	0	0

APPENDIX 1: Total Species List

Order	Family	Species	Cons Status	S41 (May 2014)	Distribution	Abundance	RU1 Saltmarsh	RU2 combined	RU3 combined	RU4 combined	RU5 Wood s of BDM	RU6 grassland s of Wood by BDM	RU7 combined	RU8 CTRL wetland	RU9 Botany Marshes west	RU10 Botany Marshes east	RU11 Manor Way	RU12 Craylands Pit	RU13 Sports Field	RU14 Bamber pit	RU15 Northfleet Landfill	RU16 A226 Triangle	RU17 CTRL Car Parks	RU18 CTRL car park D	RU19 North Springhead	RU20 A2 Corridor	
150 COLEOPTERA (Beetles)	Urodontidae	<i>Bruchela rufipes</i>	RDB 3		Southern Restricted	Infrequently found. This species has recently become naturalised in southern England. It is currently very local and was first noted in 1984 when a colony was found on the old gas works site at Beckton in East London. It was found at Thamesmead on the south bank of the River Thames in 1990 and at another site in South-east London in 1996. More recently there have been records from Surrey and the East Anglian Breck district. It is associated with Wild Mignonette <i>Reseda lutea</i> .	0	0	0	0	0	0	1	0	0	0	0	0	0	1	0	0	0	0	0	0	0
150 COLEOPTERA (Beetles)150 COLEOPTERA (Beetles)	Apionidae (Weevils)	<i>Apion frumentarium</i>			Universal	Commonly found, on dock Rumex	0	0	0	0	0	0	0	0	1	1	0	0	0	1	1	0	0	0	0	0	0
160 DIPTERA (Flies)	Acroceridae	<i>Paracropera orbiculata</i>			Southern Widespread	Infrequently found although occasionally locally common, possibly due to mass emergence. The larva is a parasite of spiders.	0	0	0	0	0	0	0	0	0	0	0	0	0	0	1	0	0	0	0	0	0
160 DIPTERA (Flies)	Anthomyiidae	<i>Egle rhinotmeta</i>			Universal	No data	0	0	0	0	0	0	0	0	0	0	0	0	0	0	0	0	0	0	1	0	
160 DIPTERA (Flies)	Anthomyiidae	<i>Leucophora obtusa</i>			Universal	Locally frequently found. The larvae are cleptoparasitic in the nests of soil-nesting aculeate Hymenoptera.	0	1	0	0	0	0	0	0	0	0	0	0	0	0	0	0	0	0	0	0	0
160 DIPTERA (Flies)	Anthomyiidae	<i>Leucophora personata</i>			Southern Restricted	Frequently found and local. The larvae are cleptoparasites of aculeate Hymenoptera.	0	0	0	0	0	0	0	0	0	0	0	0	0	0	1	0	0	0	0	0	0
160 DIPTERA (Flies)	Anthomyiidae	<i>Pegoplata juvenilis</i>			Universal	Commonly found. The larvae develop in animal dung.	0	0	0	0	0	0	0	0	0	0	0	0	0	0	0	0	0	0	1	0	0

APPENDIX 1: Total Species List

Order	Family	Species	Cons Status	S41 (May 2014)	Distribution	Abundance	RU1 Saltmarsh	RU2 combined	RU3 combined	RU4 combined	RU5 Woods of BDM	RU6 grasslands of Wood by BDM	RU7 combined	RU8 CTRL wetland	RU9 Botany Marshes west	RU10 Botany Marshes east	RU11 Manor Way	RU12 Craylands Pit	RU13 Sports Field	RU14 Bamber pit	RU15 Northfleet Landfill	RU16 A226 Triangle	RU17 CTRL Car Parks	RU18 CTRL car park D	RU19 North Springhead	RU20 A2 Corridor	
160 DIPTERA (Flies)	Asilidae (Robberflies)	<i>Dioctria atricapilla</i>			Southern Widespread	Commonly found. Dry, grassy areas and heaths.	0	1	0	0	0	0	1	0	0	0	0	1	0	0	0	0	0	1	1	0	
160 DIPTERA (Flies)	Asilidae (Robberflies)	<i>Dioctria baumhaueri</i>			Southern Widespread	Commonly found. Dry, grassy areas and heaths at the edge of woodland.	0	1	0	1	0	1	0	0	0	1	0	1	0	0	0	0	0	0	0	1	0
160 DIPTERA (Flies)	Asilidae (Robberflies)	<i>Dioctria linearis</i>			Southern Restricted	Frequently found. Open woodland. The larvae are predatory in the soil.	0	0	0	1	0	0	0	0	0	0	0	0	0	0	0	0	0	0	0	0	0
160 DIPTERA (Flies)	Asilidae (Robberflies)	<i>Dioctria rufipes</i>			Universal	Frequently found. The adult is an active predator of flying insects, the larvae are soil-dwelling predators.	0	1	1	1	0	0	1	0	0	1	0	1	0	0	0	0	0	0	0	0	0
160 DIPTERA (Flies)	Asilidae (Robberflies)	<i>Dysmachus trigonus</i>			Universal.	Locally commonly found. On heaths and dry, sandy grasslands in southern England. Coastal sand-dunes further north.	0	0	0	0	0	0	1	0	0	0	0	1	0	0	0	0	0	0	0	0	0
160 DIPTERA (Flies)	Asilidae (Robberflies)	<i>Leptogaster cylindrica</i>			Southern Widespread.	Frequently found in long grass. The adult is an active predator of flying insects, the larvae are soil-dwelling predators.	0	1	1	0	0	1	1	1	0	1	0	0	1	1	0	1	1	1	1	1	0
160 DIPTERA (Flies)	Asilidae (Robberflies)	<i>Machimus atricapillus</i>			Southern Widespread	Commonly found. Dry grasslands and scrub.	0	1	0	1	0	1	1	0	0	0	0	0	0	0	0	0	0	0	0	1	0
160 DIPTERA (Flies)	Asilidae (Robberflies)	<i>Machimus cingulatus</i>			Southern Widespread	Commonly found south of London, infrequent elsewhere. Dry grasslands, heaths and scrub.	0	0	1	1	0	0	0	0	0	0	0	0	0	1	0	0	0	0	0	0	0
160 DIPTERA (Flies)	Bibionidae (St Mark's Flies)	<i>Bibio anglicus</i>			Southern Restricted	Frequently found. The larvae feed in grassland.	0	0	0	0	0	0	1	0	0	0	0	1	0	0	0	0	0	1	0	0	0
160 DIPTERA (Flies)	Bibionidae (St Mark's Flies)	<i>Bibio johannis</i>			Universal	Very commonly found. The larvae feed in grassland.	0	1	1	0	0	0	1	0	0	0	0	1	0	0	0	1	0	0	0	0	0
160 DIPTERA (Flies)	Bibionidae (St Mark's Flies)	<i>Bibio leucopterus</i>			Southern Restricted	Frequently found. The larvae feed in grassland.	0	0	0	0	0	0	0	0	0	1	0	0	0	0	0	0	0	0	0	0	0
160 DIPTERA (Flies)	Bibionidae (St Mark's Flies)	<i>Bibio marci</i>			Southern Widespread	Commonly found. The larvae feed in grassland.	0	0	1	0	1	0	1	0	0	0	0	0	0	0	0	0	0	1	0	1	0
160 DIPTERA (Flies)	Bibionidae (St Mark's Flies)	<i>Dilophus febrilis</i>			Universal	Very commonly found. The larvae feed in grassland.	0	0	1	1	0	0	0	1	0	1	0	0	0	0	0	0	0	0	0	1	0

APPENDIX 1: Total Species List

Order	Family	Species	Cons Status	S41 (May 2014)	Distribution	Abundance	RU1 Saltmarsh	RU2 combined	RU3 combined	RU4 combined	RU5 Wood s of BDM	RU6 grasslands of Wood by BDM	RU7 combined	RU8 CTRL wetland	RU9 Botany Marshes west	RU10 Botany Marshes east	RU11 Manor Way	RU12 Craylands Pit	RU13 Sports Field	RU14 Bamber pit	RU15 Northfleet Landfill	RU16 A226 Triangle	RU17 CTRL Car Parks	RU18 CTRL car park D	RU19 North Springhead	RU20 A2 Corridor
160 DIPTERA (Flies)	Bombyliidae (Beeflies)	<i>Bombylius major</i>			Southern Widespread	Commonly found. A cleptoparasite of a variety of springtime ground-nesting solitary bees.	0	1	0	1	0	1	1	0	0	1	0	1	0	1	1	1	1	1	1	0
160 DIPTERA (Flies)	Calliphoridae (Blue and Greenbottle Flies)	<i>Cynomya mortuorum</i>			Universal	Frequently found. The larvae develop in carrion. A species of open habitats, more frequent in the north and west.	0	0	0	0	0	0	0	0	0	0	0	0	0	0	0	0	0	0	1	0
160 DIPTERA (Flies)	Calliphoridae (Blue and Greenbottle Flies)	<i>Melanomyia nana</i>			Universal	Commonly found.	0	0	0	0	0	0	1	0	0	0	0	0	0	0	0	0	0	0	0	0
160 DIPTERA (Flies)	Cecidiomyiidae	<i>Craneiobia corni</i>			Universal	Commonly found. Makes galls on the leaves of Dogwood.	0	0	0	0	0	0	1	0	0	0	0	0	0	0	0	0	0	0	0	0
160 DIPTERA (Flies)	Cecidiomyiidae	<i>Jaapiella veronicae</i>			Universal	Commonly found. Larvae gall Germander Speedwell.	0	0	0	0	0	0	0	0	0	0	0	0	0	1	0	0	0	0	0	0
160 DIPTERA (Flies)	Cecidiomyiidae	<i>Kiefferia pericarpicola</i>			Southern Widespread	Very few records. Larvae in galls on seeds of umbellifers.	0	0	0	0	0	0	1	0	0	0	0	0	0	0	0	0	0	0	0	0
160 DIPTERA (Flies)	Chloropidae	<i>Chlorops pumilionis</i>			Universal	Frequently found. The larvae feed in the stems of grasses.	0	0	0	0	0	0	0	0	0	0	0	0	0	0	0	0	0	1	0	0
160 DIPTERA (Flies)	Chloropidae	<i>Eurina lurida</i>	pRDB3		Southern Restricted	Infrequently found. Associated with reed beds on coastal marshes	0	0	1	0	0	0	0	0	0	0	0	0	0	0	0	0	0	0	0	0
160 DIPTERA (Flies)	Chloropidae	<i>Lipara lucens</i>			Southern Widespread	Commonly found. The larvae gall the flowering stem of Common Reed, making a cigar-gall.	0	0	0	0	0	0	1	0	0	0	0	0	0	0	0	0	0	1	0	0
160 DIPTERA (Flies)	Chloropidae	<i>Platycephala planifrons</i>			Southern Widespread	Commonly found. The larvae develop in stems of common reed.	0	0	0	0	0	0	0	0	0	1	0	0	0	0	0	0	0	0	0	0
160 DIPTERA (Flies)	Conopidae (Thick-headed Flies)	<i>Conops ceriaeformis</i>			Southern Restricted	Infrequently found. The larvae are internal parasites of bees and wasps.	0	0	0	0	0	0	0	1	0	0	0	0	1	0	0	0	0	0	0	0
160 DIPTERA (Flies)	Conopidae (Thick-headed Flies)	<i>Conops flavipes</i>			Universal	Commonly found. The larvae are internal parasites on bumble bees and social wasps.	0	0	0	1	0	0	0	1	0	0	0	0	0	0	0	0	0	0	0	0
160 DIPTERA (Flies)	Conopidae (Thick-headed Flies)	<i>Conops quadrifasciatus</i>			Universal	Commonly found. A parasite of bumble bee workers.	0	1	0	1	0	0	1	0	0	0	0	0	1	1	0	0	0	0	0	0

APPENDIX 1: Total Species List

Order	Family	Species	Cons Status	S41 (May 2014)	Distribution	Abundance	RU1 Saltmarsh	RU2 combined	RU3 combined	RU4 combined	RU5 Wood s of BDM	RU6 grassland s of Wood by BDM	RU7 combined	RU8 CTRL wetland	RU9 Botany Marshes west	RU10 Botany Marshes east	RU11 Manor Way	RU12 Craylands Pit	RU13 Sports Field	RU14 Bamber pit	RU15 Northfleet Landfill	RU16 A226 Triangle	RU17 CTRL Car Parks	RU18 CTRL car park D	RU19 North Springhead	RU20 A2 Corridor	
160 DIPTERA (Flies)	Conopidae (Thick-headed Flies)	<i>Myopa buccata</i>			Universal	Infrequently found. The larvae are internal parasites of solitary bees of the genus <i>Andrena</i> .	0	0	0	0	0	0	1	0	0	0	0	0	0	0	0	0	0	0	0	0	0
160 DIPTERA (Flies)	Conopidae (Thick-headed Flies)	<i>Myopa strandi</i>	RDB 3		Southern Restricted	Rarely found. The larvae are internal parasites of solitary bees of the genus <i>Andrena</i> .	0	0	1	0	0	0	0	0	0	0	0	0	0	0	0	0	0	0	0	0	0
160 DIPTERA (Flies)	Conopidae (Thick-headed Flies)	<i>Myopa testacea</i>			Universal	Infrequently found. The larvae are internal parasites of solitary bees of the genus <i>Andrena</i> .	0	0	0	0	0	0	1	0	0	0	0	0	0	0	0	0	0	0	0	0	0
160 DIPTERA (Flies)	Conopidae (Thick-headed Flies)	<i>Physocephala rufipes</i>			Southern Widespread	Frequently found. A parasite of bumble bees.	0	0	0	0	0	0	1	0	0	0	0	1	0	0	0	0	0	0	0	1	0
160 DIPTERA (Flies)	Conopidae (Thick-headed Flies)	<i>Sicus ferrugineus</i>			Universal	Commonly found. A parasite of bumble bee workers.	0	1	0	1	0	1	1	1	0	1	1	1	1	1	0	1	0	0	0	1	0
160 DIPTERA (Flies)	Conopidae (Thick-headed Flies)	<i>Thecophora atra</i>			Southern Widespread	Frequently found. Easily overlooked. It is most often swept from around the burrows of solitary bees of the genera <i>Halictus</i> and <i>Lasioglossum</i> , which are its hosts.	0	0	0	0	0	0	1	0	0	0	0	0	0	0	0	1	0	0	0	0	0
160 DIPTERA (Flies)	Conopidae (Thick-headed Flies)	<i>Zodion cinereum</i>	Nationally Scarce		Southern Widespread	Rarely found. A parasitoid of adult bees	0	1	0	0	0	0	1	0	0	0	0	0	0	0	0	0	0	0	0	0	0
160 DIPTERA (Flies)	Dolichopodidae	<i>Argyra argyria</i>			Universal	Commonly found. In wetlands.	0	0	0	1	1	0	0	0	0	0	0	0	0	0	0	0	0	0	0	0	0
160 DIPTERA (Flies)	Dolichopodidae	<i>Dolichopus diadema</i>			Southern Widespread	Frequently found. Associated with the margins of saltmarsh.	1	0	0	1	0	0	0	0	0	0	0	0	0	0	0	0	0	0	0	0	0
160 DIPTERA (Flies)	Dolichopodidae	<i>Dolichopus festivus</i>			Universal	Commonly found.	0	0	0	0	0	0	1	0	1	1	0	0	0	0	0	0	0	0	0	0	0
160 DIPTERA (Flies)	Dolichopodidae	<i>Dolichopus griseipennis</i>			Universal	Frequently found.	0	0	1	0	0	0	0	0	0	0	0	1	0	0	0	0	1	0	1	0	0
160 DIPTERA (Flies)	Dolichopodidae	<i>Dolichopus nubilus</i>			Universal	Commonly found	0	0	0	1	0	0	0	0	0	0	0	0	0	0	0	0	0	0	0	0	0
160 DIPTERA (Flies)	Dolichopodidae	<i>Dolichopus signifer</i>	Nationally Scarce		Southern Restricted	Frequently found. Associated with the margins of fresh and brackish water bodies	0	0	0	0	0	0	1	0	0	0	0	0	0	0	0	0	0	0	0	0	0
160 DIPTERA (Flies)	Dolichopodidae	<i>Dolichopus virgultorum</i>	Nationally Scarce		Southern Restricted	Infrequently found. Probably breeds in mud and the larvae are predatory. Not a scarce as its status suggests.	0	0	0	0	0	0	0	0	0	1	0	0	0	0	0	0	0	1	0	0	0
160 DIPTERA (Flies)	Dolichopodidae	<i>Machaerium maritimae</i>			Universal	Commonly found. Saltmarshes	1	1	0	0	0	0	0	0	0	0	0	0	0	0	0	0	0	0	0	0	0

APPENDIX 1: Total Species List

Order	Family	Species	Cons Status	S41 (May 2014)	Distribution	Abundance	RU1 Saltmarsh	RU2 combined	RU3 combined	RU4 combined	RU5 Wood s of BDM	RU6 grassland s of Wood by BDM	RU7 combined	RU8 CTRL wetland	RU9 Botany Marshes west	RU10 Botany Marshes east	RU11 Manor Way	RU12 Craylands Pit	RU13 Sports Field	RU14 Bamber pit	RU15 Northfleet Landfill	RU16 A226 Triangle	RU17 CTRL Car Parks	RU18 CTRL car park D	RU19 North Springhead	RU20 A2 Corridor
160 DIPTERA (Flies)	Dolichopodidae	<i>Poecilobothrus nobilitatus</i>			Southern Widespread	Commonly found in the southern half of Britain. The adults can be very conspicuous at the edges of ponds. The larvae are predatory in mud.	0	0	0	1	0	0	0	1	1	1	1	0	0	0	0	0	0	0	0	0
160 DIPTERA (Flies)	Dolichopodidae	<i>Poecilobothrus principalis</i>			Southern Restricted	Frequently found. Coastal levels and salt marsh. The adults can be very conspicuous at the edges of water-bodies. The larvae are predatory in mud.	1	0	0	0	0	0	0	0	0	0	0	0	0	0	0	0	0	0	0	0
160 DIPTERA (Flies)	Dolichopodidae	<i>Scellus notatus</i>			Universal	Frequently found. Local, in woodland and scrub.	0	1	0	1	0	0	1	0	1	1	0	0	0	0	0	0	0	0	0	0
160 DIPTERA (Flies)	Empididae (Dance Flies)	<i>Empis caudatula</i>			Universal	Commonly found. Associated with short and medium height grasslands.	0	0	0	0	0	0	0	0	0	0	0	0	0	0	0	0	0	0	1	0
160 DIPTERA (Flies)	Empididae (Dance Flies)	<i>Empis livida</i>			Universal	Commonly found. The larvae and adults are predatory.	0	0	0	0	0	0	0	0	0	0	0	0	0	0	0	1	0	0	0	0
160 DIPTERA (Flies)	Empididae (Dance Flies)	<i>Empis nigratarsis</i>			Southern Restricted	No data	0	0	0	0	1	0	0	0	0	0	0	0	0	0	0	0	0	0	0	0
160 DIPTERA (Flies)	Empididae (Dance Flies)	<i>Empis nuntia</i>			Universal	Commonly found. Details of biology unknown.	0	1	0	0	0	0	0	0	0	1	0	0	0	1	0	0	0	0	1	0
160 DIPTERA (Flies)	Empididae (Dance Flies)	<i>Empis scutellata</i>			Southern Widespread	Commonly found. Both adults and larvae are predatory.	0	0	0	0	0	0	1	0	0	0	0	0	0	0	0	0	0	0	1	0
160 DIPTERA (Flies)	Empididae (Dance Flies)	<i>Empis tessellata</i>			Universal	Commonly found. Both adults and larvae are predatory.	0	1	0	0	1	1	1	0	0	1	0	0	0	1	1	0	0	1	1	0
160 DIPTERA (Flies)	Empididae (Dance Flies)	<i>Empis trigramma</i>			Universal	Commonly found.	0	0	0	0	0	0	0	0	0	0	0	0	0	0	0	0	0	0	1	0
160 DIPTERA (Flies)	Empididae (Dance Flies)	<i>Empis woodi</i>	Nationall y Scarce		Southern Restricted	Infrequently found. Biology unknown.	0	0	0	0	0	0	0	0	0	0	0	0	0	0	0	0	0	0	1	0
160 DIPTERA (Flies)	Empididae (Dance Flies)	<i>Rhamphomyia atra</i>			Southern Widespread	Frequently found, although local. Associated with calcareous grassland/scrub systems.	0	0	0	0	1	0	0	0	0	0	0	0	0	0	0	0	0	0	1	0
160 DIPTERA (Flies)	Ephydriidae	<i>Ephydra riparia</i>			Universal	Commonly found. A coastal species, the larvae are in organically-rich waters.	1	0	0	0	0	0	0	0	0	0	0	0	0	0	0	0	0	0	0	0
160 DIPTERA (Flies)	Ephydriidae	<i>Notiphila nubila</i>			Southern Restricted	No data	0	0	0	0	0	0	0	1	0	0	0	0	0	0	0	0	0	0	0	0

APPENDIX 1: Total Species List

Order	Family	Species	Cons Status	S41 (May 2014)	Distribution	Abundance	RU1 Saltmarsh	RU2 combined	RU3 combined	RU4 combined	RU5 Wood s of BDM	RU6 grassland s of Wood by BDM	RU7 combined	RU8 CTRL wetland	RU9 Botany Marshes west	RU10 Botany Marshes east	RU11 Manor Way	RU12 Craylands Pit	RU13 Sports Field	RU14 Bamber pit	RU15 Northfleet Landfill	RU16 A226 Triangle	RU17 CTRL Car Parks	RU18 CTRL car park D	RU19 North Springhead	RU20 A2 Corridor
160 DIPTERA (Flies)	Fanniidae	<i>Fannia manicata</i>			Universal	No data	0	0	0	0	0	0	0	0	0	0	0	0	0	0	0	1	0	0	0	0
160 DIPTERA (Flies)	Hybotidae	<i>Drapetis exilis</i>			Southern Restricted	No data	0	0	0	0	0	0	1	0	0	0	0	0	0	0	0	0	0	0	0	0
160 DIPTERA (Flies)	Hybotidae	<i>Platypalpus leucocephalus</i>			Southern Widespread	No further data available	0	1	0	0	0	0	0	0	0	0	0	0	0	0	0	0	0	0	0	0
160 DIPTERA (Flies)	Hybotidae	<i>Platypalpus pictitarsis</i>			Southern Widespread	No data	0	0	0	0	0	1	0	0	0	0	0	0	0	0	0	0	0	0	0	0
160 DIPTERA (Flies)	Hybotidae	<i>Tachydromia umbrarum</i>			Southern Widespread	Frequently found. Often on tree trunks	0	0	0	0	0	0	0	1	0	0	0	0	0	0	0	0	0	0	0	0
160 DIPTERA (Flies)	Lauxaniidae	<i>Minettia longipennis</i>			Universal	Commonly found. The larvae breed in decaying vegetable matter.	0	0	0	0	0	0	0	0	0	0	1	0	0	0	0	0	0	0	1	0
160 DIPTERA (Flies)	Limoniidae (Craneflies)	<i>Austrolimnophila ochracea</i>			Universal	Commonly found. A woodland species. Breeds in dead wood.	0	0	0	1	1	0	0	0	0	0	0	0	0	0	0	0	0	0	0	0
160 DIPTERA (Flies)	Limoniidae (Craneflies)	<i>Dicranomyia affinis</i>			Universal	A recently recognised species. Largely restricted to heaths and moors.	0	0	0	0	0	0	1	0	0	0	0	0	0	0	0	0	0	0	0	0
160 DIPTERA (Flies)	Limoniidae (Craneflies)	<i>Dicranomyia chorea</i>			Universal	Commonly found. Wide variety of habitats.	0	0	0	0	0	0	0	0	0	0	0	0	0	1	0	0	0	0	0	0
160 DIPTERA (Flies)	Limoniidae (Craneflies)	<i>Dicranomyia danica</i>	RDB 3		Southern Restricted	Infrequently found. Associated with mildly brackish conditions. The larvae live in wet, sparsely vegetated mud.	0	0	0	0	0	0	0	1	0	0	0	0	0	0	0	0	0	0	0	0
160 DIPTERA (Flies)	Limoniidae (Craneflies)	<i>Dicranomyia lutea</i>			unknown	A newly recognised species. Biology unknown.	0	0	0	0	0	0	0	0	0	0	0	0	0	0	0	0	0	0	1	0
160 DIPTERA (Flies)	Limoniidae (Craneflies)	<i>Dicranomyia modesta</i>			Universal	Commonly found. Associated with damp, shady woodlands.	0	0	0	1	0	0	1	0	0	0	0	0	0	0	0	0	0	0	1	0
160 DIPTERA (Flies)	Limoniidae (Craneflies)	<i>Dicranomyia morio</i>			? Universal	Infrequently found. Associated with marshes and slow-flowing ditches.	0	0	0	0	0	0	0	0	0	0	0	0	0	0	0	0	0	1	0	0
160 DIPTERA (Flies)	Limoniidae (Craneflies)	<i>Epiphragma ocellare</i>			Universal	Frequently found in wet woodland. The larva feeds in dead wood, mainly in long established woodland.	0	0	0	0	1	0	0	0	0	0	0	0	0	0	0	0	0	0	0	0
160 DIPTERA (Flies)	Limoniidae (Craneflies)	<i>Eriocnopa trivialis</i>			Universal	Commonly found. The larvae live in wet mud.	0	0	0	0	0	0	0	1	0	0	0	0	0	0	0	0	0	0	0	0
160 DIPTERA (Flies)	Limoniidae (Craneflies)	<i>Erioptera lutea</i>			Universal	Commonly found. The larvae live in wet mud.	0	0	0	0	0	0	0	0	0	0	0	0	0	0	0	0	0	0	1	0

APPENDIX 1: Total Species List

Order	Family	Species	Cons Status	S41 (May 2014)	Distribution	Abundance	RU1 Saltmarsh	RU2 combined	RU3 combined	RU4 combined	RU5 Wood s of BDM	RU6 grassland s of Wood by BDM	RU7 combined	RU8 CTRL wetland	RU9 Botany Marshes west	RU10 Botany Marshes east	RU11 Manor Way	RU12 Craylands Pit	RU13 Sports Field	RU14 Bamber pit	RU15 Northfleet Landfill	RU16 A226 Triangle	RU17 CTRL Car Parks	RU18 CTRL car park D	RU19 North Springhead	RU20 A2 Corridor
160 DIPTERA (Flies)	Limoniidae (Craneflies)	<i>Helius longirostris</i>			Universal	Frequently found. Associated with weedy ponds and bogs. The larva is aquatic.	0	0	0	1	1	0	0	1	0	0	0	0	0	0	0	0	0	0	0	0
160 DIPTERA (Flies)	Limoniidae (Craneflies)	<i>Ilisia maculata</i>			Universal.	Commonly found.	0	0	0	1	0	0	0	0	0	0	0	0	0	0	0	0	0	0	1	0
160 DIPTERA (Flies)	Limoniidae (Craneflies)	<i>Limonia flavipes</i>			Universal	Commonly found. Associated with calcareous woodland.	0	0	0	0	1	0	0	0	0	0	0	0	0	0	0	0	0	0	0	0
160 DIPTERA (Flies)	Limoniidae (Craneflies)	<i>Limonia masoni</i>	RDB 3		Universal	Rarely found. Usually associated with the edges of damp calcareous woodland	0	0	0	0	1	0	0	0	0	0	0	0	0	0	0	0	0	0	0	0
160 DIPTERA (Flies)	Limoniidae (Craneflies)	<i>Limonia nigropuncta</i>			Universal	Frequently found. Calcareous woodland.	0	0	0	0	1	0	0	0	0	0	0	0	0	0	0	0	0	0	0	0
160 DIPTERA (Flies)	Limoniidae (Craneflies)	<i>Limonia nubeculosa</i>			Universal	Commonly found. Damp woodlands. The larvae feed in dead wood.	0	1	0	1	0	0	0	0	0	0	0	0	0	0	0	0	0	0	1	0
160 DIPTERA (Flies)	Limoniidae (Craneflies)	<i>Limonia phragmitidis</i>			Universal	Commonly found. Woodland.	0	0	0	1	1	0	0	0	0	0	0	0	0	0	0	0	0	1	1	0
160 DIPTERA (Flies)	Limoniidae (Craneflies)	<i>Molophilus obscurus</i>			Universal	Commonly found. Open fen.	0	0	0	0	0	0	0	1	0	0	0	0	0	0	0	0	0	1	0	0
160 DIPTERA (Flies)	Limoniidae (Craneflies)	<i>Molophilus occultus</i>			Universal	Commonly found. Associated with bogs, and wet acidic woodland.	0	0	0	1	0	0	0	1	0	0	0	0	0	0	0	0	0	0	0	0
160 DIPTERA (Flies)	Limoniidae (Craneflies)	<i>Molophilus ochraceus</i>			Universal	Commonly found. Wet woodland.	0	0	0	1	0	0	0	0	0	0	0	0	0	0	0	0	0	0	0	0
160 DIPTERA (Flies)	Limoniidae (Craneflies)	<i>Molophilus pleuralis</i>			Universal	Infrequently found. Associated with brackish marshland.	0	0	0	0	0	0	0	1	0	0	0	0	0	0	0	0	0	0	0	0
160 DIPTERA (Flies)	Limoniidae (Craneflies)	<i>Ormosia hederæ</i>			Universal	Locally frequent. Wet woodland.	0	0	0	0	1	0	0	0	0	0	0	0	0	0	0	0	0	0	0	0
160 DIPTERA (Flies)	Limoniidae (Craneflies)	<i>Phylidorea ferruginea</i>			Universal	Commonly found. Wet woodland.	0	0	0	1	1	0	1	1	0	0	0	0	0	0	0	0	0	0	0	0
160 DIPTERA (Flies)	Limoniidae (Craneflies)	<i>Rhipidia maculata</i>			Universal	Commonly found. Open habitats. The larvae breed in rotting vegetation and cow dung.	0	0	0	1	0	0	0	0	0	0	0	0	0	0	0	0	0	0	0	0
160 DIPTERA (Flies)	Limoniidae (Craneflies)	<i>Symplecta hybrida</i>			Universal	Infrequently found. Associated with basic and neutral wet meadows and fen.	0	0	0	0	0	0	0	1	0	0	0	0	0	0	0	0	0	0	0	0
160 DIPTERA (Flies)	Limoniidae (Craneflies)	<i>Symplecta stictica</i>			Universal	Commonly found, especially associated with marshy coasts.	0	1	1	1	0	0	0	1	0	0	0	1	0	0	1	0	0	0	0	0

APPENDIX 1: Total Species List

Order	Family	Species	Cons Status	S41 (May 2014)	Distribution	Abundance	RU1 Saltmarsh	RU2 combined	RU3 combined	RU4 combined	RU5 Wood s of BDM	RU6 grassland s of Wood by BDM	RU7 combined	RU8 CTRL wetland	RU9 Botany Marshes west	RU10 Botany Marshes east	RU11 Manor Way	RU12 Craylands Pit	RU13 Sports Field	RU14 Bamber pit	RU15 Northfleet Landfill	RU16 A226 Triangle	RU17 CTRL Car Parks	RU18 CTRL car park D	RU19 North Springhead	RU20 A2 Corridor
160 DIPTERA (Flies)	Lonchopteridae	<i>Lonchoptera lutea</i>			Universal	Commonly found. The larvae occur amongst dead leaves and decaying vegetable matter.	0	1	0	0	0	0	0	0	0	0	0	0	0	0	0	0	0	0	0	0
160 DIPTERA (Flies)	Micropezidae	<i>Micropeza corrigiolata</i>			Southern Widespread	The larvae feed on the root nodules of leguminous plants. Fairly widely distributed.	0	0	0	0	0	0	0	1	0	0	0	1	0	0	0	0	0	0	0	0
160 DIPTERA (Flies)	Muscidae	<i>Coenosia tigrina</i>			Universal	Commonly found. The larvae breed in cow dung.	0	0	0	0	0	0	0	0	0	0	0	0	0	0	0	0	0	1	0	0
160 DIPTERA (Flies)	Muscidae	<i>Eudasyphora cyanella</i>			Universal	The larvae develop in cow dung. Generally distributed and common.	0	0	0	0	0	0	0	0	0	0	0	0	0	0	0	0	0	0	1	0
160 DIPTERA (Flies)	Muscidae	<i>Graphomya maculata</i>			Universal	Commonly found. No data available.	0	0	0	0	0	0	0	0	0	0	0	0	0	0	0	0	0	0	1	0
160 DIPTERA (Flies)	Muscidae	<i>Helina impuncta</i>			Universal	Commonly found. The larvae develop in cow dung.	0	0	0	0	0	0	0	0	0	0	0	1	0	0	0	0	0	0	0	0
160 DIPTERA (Flies)	Muscidae	<i>Mesembrina meridiana</i>			Universal	Commonly found. The larva lives in dung of cattle and other species.	0	0	0	0	1	0	0	0	0	0	0	0	0	0	0	0	0	0	0	0
160 DIPTERA (Flies)	Opomyzidae	<i>Geomyza tripunctata</i>			Universal	Commonly found. The larvae develop in the shoots of grasses. It can be a pest of cereals.	0	0	0	0	0	0	0	0	0	1	0	0	0	0	0	0	0	0	0	0
160 DIPTERA (Flies)	Palloptheridae	<i>Pallopthera modesta</i>			Universal	Commonly found but local. Associated with seed heads of thistles, but also bark beetle burrows.	0	0	0	0	0	0	0	0	0	0	0	0	1	0	0	0	0	0	0	0
160 DIPTERA (Flies)	Pediciidae	<i>Tricyphona immaculata</i>			Universal	Commonly found. The larvae live in wet mud and are predatory.	0	0	0	0	0	0	1	0	0	1	0	0	0	0	0	0	0	1	0	0
160 DIPTERA (Flies)	Platystomatidae	<i>Platystoma seminotionis</i>			Universal	Commonly found. The larvae develop in decaying vegetable matter in damp places.	0	1	0	0	0	0	0	0	0	0	0	0	0	0	0	0	0	0	0	0
160 DIPTERA (Flies)	Platystomatidae	<i>Rivellia syngenesiae</i>			Widespread	Locally frequently found, in wetland habitats	0	0	0	0	0	0	1	0	0	0	0	0	0	0	0	0	0	0	0	0
160 DIPTERA (Flies)	Ptychopteridae (Craneflies)	<i>Ptychoptera contaminata</i>			Southern Widespread	Commonly found. Particularly associated with tall vegetation at the margins of lakes, ponds and ditches.	0	0	0	1	1	0	1	1	0	0	0	0	0	1	0	0	0	0	1	0

APPENDIX 1: Total Species List

Order	Family	Species	Cons Status	S41 (May 2014)	Distribution	Abundance	RU1 Saltmarsh	RU2 combined	RU3 combined	RU4 combined	RU5 Wood s of BDM	RU6 grassland s of Wood by BDM	RU7 combined	RU8 CTRL wetland	RU9 Botany Marshes west	RU10 Botany Marshes east	RU11 Manor Way	RU12 Craylands Pit	RU13 Sports Field	RU14 Bamber pit	RU15 Northfleet Landfill	RU16 A226 Triangle	RU17 CTRL Car Parks	RU18 CTRL car park D	RU19 North Springhead	RU20 A2 Corridor
160 DIPTERA (Flies)	Rhagionidae	<i>Chrysopilus asiliformis</i>			Universal	Frequently found in damp places, particularly marshes and fens.	0	0	0	1	0	0	0	0	0	0	0	0	0	0	0	0	0	0	0	0
160 DIPTERA (Flies)	Rhagionidae	<i>Chrysopilus cristatus</i>			Universal	Commonly found in damp places, particularly marshes and fens.	0	0	0	0	0	0	0	0	0	0	0	0	0	0	0	0	0	1	0	0
160 DIPTERA (Flies)	Sarcophagidae (Flesh Flies)	<i>Blaesoxipha plumicornis</i>	Nationally Scarce		Southern Restricted	The larvae are parasitoids of grasshoppers. Very local in southern England.	0	0	0	0	0	0	1	0	0	0	0	0	0	0	0	0	0	0	0	0
160 DIPTERA (Flies)	Sarcophagidae (Flesh Flies)	<i>Metopia argyrocephala</i>			Southern Widespread	Commonly found. The larvae are cleptoparasitic in the nests of aculeate Hymenoptera.	0	0	0	0	0	0	1	0	0	1	0	0	0	0	0	0	0	0	1	0
160 DIPTERA (Flies)	Sarcophagidae (Flesh Flies)	<i>Nyctia halterata</i>			Southern Restricted	Frequently found. Associated with a range of habitats. It has been suggested that the larva feeds on Lixus weevils (van Emden, 1954)	0	0	0	0	0	0	0	1	0	0	0	0	0	0	0	0	0	0	0	0
160 DIPTERA (Flies)	Sarcophagidae (Flesh Flies)	<i>Sarcophaga crassimargo</i>			Universal	Commonly found. Larvae are thought to be predators of snails	0	0	0	0	0	0	0	0	0	0	0	0	0	0	0	0	0	1	0	0
160 DIPTERA (Flies)	Sarcophagidae (Flesh Flies)	<i>Sarcophaga nigriventris</i>			Universal	There is a preference for open, hot, sparsely vegetated habitats. Larvae have reportedly been reared from dead snails and mice. Widespread and locally common over much of the British Isles.	0	0	0	0	0	0	0	0	0	0	0	0	0	0	1	0	0	0	0	0
160 DIPTERA (Flies)	Sarcophagidae (Flesh Flies)	<i>Sarcophaga vagans</i>			Universal	Commonly found. The larvae develop in snails.	0	0	0	0	0	0	0	0	0	0	0	0	0	0	0	0	0	0	1	0
160 DIPTERA (Flies)	Sarcophagidae (Flesh Flies)	<i>Sarcophaga variegata</i>			Universal	Commonly found. The larvae are predators of earthworms.	0	0	0	0	0	0	0	0	0	0	0	0	0	0	0	0	1	0	0	0
160 DIPTERA (Flies)	Scathophagidae	<i>Norellisoma spinimanum</i>			Universal	No data	0	0	0	0	0	0	0	0	0	1	0	0	0	0	0	0	0	0	0	0
160 DIPTERA (Flies)	Scathophagidae	<i>Scathophaga inquinata</i>			Universal	Data not available.	0	0	0	0	0	0	0	0	0	0	0	0	0	0	0	0	0	0	1	0

APPENDIX 1: Total Species List

Order	Family	Species	Cons Status	S41 (May 2014)	Distribution	Abundance	RU1 Saltmarsh	RU2 combined	RU3 combined	RU4 combined	RU5 Wood s of BDM	RU6 grassland s of Wood by BDM	RU7 combined	RU8 CTRL wetland	RU9 Botany Marshes west	RU10 Botany Marshes east	RU11 Manor Way	RU12 Craylands Pit	RU13 Sports Field	RU14 Bamber pit	RU15 Northfleet Landfill	RU16 A226 Triangle	RU17 CTRL Car Parks	RU18 CTRL car park D	RU19 North Springhead	RU20 A2 Corridor	
160 DIPTERA (Flies)	Scathophagidae	<i>Scathophaga litorea</i>			Universal	Commonly found. Associated with coastal areas where they are often found on piles of seaweed. Predatory on other Diptera.	1	0	1	1	0	0	0	0	0	0	0	0	0	0	0	0	0	0	0	0	0
160 DIPTERA (Flies)	Scathophagidae	<i>Scathophaga stercoraria</i>			Universal	Commonly found. The larva breeds in dung of cattle and other species.	0	0	0	0	0	0	0	0	0	0	0	0	0	0	0	0	0	0	0	1	0
160 DIPTERA (Flies)	Sciomyzidae (Snail-killing Flies)	<i>Coremacera marginata</i>			Universal	Frequently found. Associated with dry habitats. The larvae prey on terrestrial snails.	0	1	1	1	0	0	1	1	0	1	0	1	1	0	1	0	0	1	1	0	0
160 DIPTERA (Flies)	Sciomyzidae (Snail-killing Flies)	<i>Dichetophora obliterata</i>			Southern Restricted	frequently found in a variety of habitats.	0	0	0	0	0	0	0	0	0	0	0	1	0	0	0	0	0	0	0	0	0
160 DIPTERA (Flies)	Sciomyzidae (Snail-killing Flies)	<i>Elgiva cucularia</i>			Universal	Frequently found in a variety of wetland habitats. The larvae prey on aquatic pulmonate snails	0	0	0	0	0	0	1	0	0	0	0	0	0	0	0	0	0	0	0	0	0
160 DIPTERA (Flies)	Sciomyzidae (Snail-killing Flies)	<i>Elgiva sollicita</i>			Universal, but rare in Scotland.	Frequently found in a variety of wetland habitats. The larvae feed on aquatic pulmonate snails.	0	0	0	1	0	0	1	1	0	0	0	0	0	0	0	0	0	0	0	0	0
160 DIPTERA (Flies)	Sciomyzidae (Snail-killing Flies)	<i>Elgiva cucularia</i>			Universal	Frequently found. Associated with marshy areas and margins of water bodies. Larvae develop in aquatic snails.	0	0	0	1	0	0	0	0	0	0	0	0	0	0	0	0	0	0	0	0	0
160 DIPTERA (Flies)	Sciomyzidae (Snail-killing Flies)	<i>Limnia unguicornis</i>			Universal	Commonly found in both wet and dry grassland.	0	1	1	1	0	1	1	0	0	0	0	0	0	1	1	1	0	1	1	0	0
160 DIPTERA (Flies)	Sciomyzidae (Snail-killing Flies)	<i>Pherbellia cinerella</i>			Universal	Commonly found in grassland.	0	1	1	0	0	0	0	0	0	1	0	1	0	0	0	0	0	0	0	0	0
160 DIPTERA (Flies)	Sciomyzidae (Snail-killing Flies)	<i>Pherbellia dorsata</i>	Nationally Scarce		Southern Restricted	Infrequently found. Associated with marshy areas and margins of water bodies. Larvae develop in aquatic snails.	0	0	0	1	0	0	0	0	0	0	0	0	0	0	0	0	0	0	0	0	0
160 DIPTERA (Flies)	Sciomyzidae (Snail-killing Flies)	<i>Pherbina coryleti</i>			Universal	Frequently found. Associated with a variety of wet habitats. The larvae prey on both aquatic and terrestrial snails.	1	1	1	0	0	0	0	0	0	0	0	0	0	0	0	0	0	0	0	0	0

APPENDIX 1: Total Species List

Order	Family	Species	Cons Status	S41 (May 2014)	Distribution	Abundance	RU1 Saltmarsh	RU2 combined	RU3 combined	RU4 combined	RU5 Wood s of BDM	RU6 grassland s of Wood by BDM	RU7 combined	RU8 CTRL wetland	RU9 Botany Marshes west	RU10 Botany Marshes east	RU11 Manor Way	RU12 Craylands Pit	RU13 Sports Field	RU14 Bamber pit	RU15 Northfleet Landfill	RU16 A226 Triangle	RU17 CTRL Car Parks	RU18 CTRL car park D	RU19 North Springhead	RU20 A2 Corridor	
160 DIPTERA (Flies)	Sciomyzidae (Snail-killing Flies)	<i>Sepedon spegea</i>			Universal	Commonly found. Associated with marshy areas and margins of water bodies. The larvae develop in aquatic snails.	0	0	1	1	0	0	0	0	0	0	0	0	0	0	0	0	0	0	0	0	
160 DIPTERA (Flies)	Sciomyzidae (Snail-killing Flies)	<i>Sepedon spinipes</i>			Universal	Associated with marshy areas and margins of water bodies. Larvae develop in aquatic snails.	0	1	1	1	0	1	1	1	0	0	0	0	0	0	0	0	0	0	1	0	
160 DIPTERA (Flies)	Sciomyzidae (Snail-killing Flies)	<i>Tetanocera arrogans</i>			Universal	Commonly found. Associated with a variety of wet habitats. The larvae prey on snails living at the margins of water bodies.	0	0	0	0	0	0	0	1	0	0	0	0	0	0	0	0	0	0	0	1	0
160 DIPTERA (Flies)	Sciomyzidae (Snail-killing Flies)	<i>Tetanocera elata</i>			Universal	Frequently found. The larvae attack terrestrial slugs in a variety of habitats.	0	0	0	0	1	0	1	0	0	0	0	1	0	0	0	1	0	0	0	0	
160 DIPTERA (Flies)	Sciomyzidae (Snail-killing Flies)	<i>Tetanocera ferruginea</i>			Universal	Frequently found. Associated with marshy areas and margins of water bodies. Larvae develop in aquatic snails.	0	0	0	1	1	0	1	1	0	0	0	0	0	0	0	0	0	0	0	1	0
160 DIPTERA (Flies)	Sciomyzidae (Snail-killing Flies)	<i>Trypetoptera punctulata</i>			Universal	Frequently found in a wide range of habitats. Biology unknown.	0	0	0	0	0	0	1	0	0	1	0	0	1	1	0	0	1	0	0	0	
160 DIPTERA (Flies)	Stratiomyidae (Soldierflies)	<i>Beris chalybata</i>			Universal	Commonly found.	0	0	0	0	0	0	0	0	0	0	0	0	0	1	0	0	0	0	0	0	
160 DIPTERA (Flies)	Stratiomyidae (Soldierflies)	<i>Beris vallata</i>			Universal	Commonly found in a variety of habitats.	0	0	1	1	0	0	1	1	0	0	0	0	0	0	0	0	0	0	0	0	
160 DIPTERA (Flies)	Stratiomyidae (Soldierflies)	<i>Chloromyia formosa</i>			Universal	Commonly found. Breeds in rotting vegetation.	0	1	1	1	0	1	1	1	1	1	0	1	1	1	1	1	0	0	1	0	
160 DIPTERA (Flies)	Stratiomyidae (Soldierflies)	<i>Chorisops nagatomii</i>			Southern Widespread.	Infrequently found in woodland rides and scrub-edge.	0	0	0	1	0	0	1	1	0	0	0	1	0	0	0	0	0	0	0	0	
160 DIPTERA (Flies)	Stratiomyidae (Soldierflies)	<i>Chorisops tibialis</i>			Southern Widespread.	Frequently found in woodland rides and scrub-edge.	0	1	0	1	0	0	1	0	1	0	0	0	0	0	1	0	0	1	1	0	
160 DIPTERA (Flies)	Stratiomyidae (Soldierflies)	<i>Microchrysa flavicornis</i>			Universal	Commonly found. Breeds in rotting vegetation.	0	1	0	1	0	0	0	0	0	0	0	0	0	0	0	0	0	0	0	0	
160 DIPTERA (Flies)	Stratiomyidae (Soldierflies)	<i>Microchrysa palita</i>			Universal	Commonly found. Breeds in rotting vegetation.	0	0	0	1	0	0	0	1	0	1	0	0	0	1	0	0	0	0	0	0	
160 DIPTERA (Flies)	Stratiomyidae (Soldierflies)	<i>Nemotelus notatus</i>			Universal	Frequently found. A species of coastal wetlands.	0	1	1	0	0	0	1	1	1	0	1	1	0	0	0	0	0	0	0	0	

APPENDIX 1: Total Species List

Order	Family	Species	Cons Status	S41 (May 2014)	Distribution	Abundance	RU1 Saltmarsh	RU2 combined	RU3 combined	RU4 combined	RU5 Wood s of BDM	RU6 grassland s of Wood by BDM	RU7 combined	RU8 CTRL wetland	RU9 Botany Marshes west	RU10 Botany Marshes east	RU11 Manor Way	RU12 Craylands Pit	RU13 Sports Field	RU14 Bamber pit	RU15 Northfleet Landfill	RU16 A226 Triangle	RU17 CTRL Car Parks	RU18 CTRL car park D	RU19 North Springhead	RU20 A2 Corridor
160 DIPTERA (Flies)	Stratiomyidae (Soldierflies)	<i>Nemotelus pantherinus</i>			Southern Widespread	Locally frequently found. Associated with base-rich fens and grazing meadows.	0	0	0	0	0	0	1	0	0	0	0	0	0	0	0	0	0	0	0	0
160 DIPTERA (Flies)	Stratiomyidae (Soldierflies)	<i>Nemotelus uliginosus</i>			Universal	Frequently found, locally common, usually a coastal species.	0	0	1	0	0	0	1	0	1	0	0	0	0	0	0	0	0	0	0	0
160 DIPTERA (Flies)	Stratiomyidae (Soldierflies)	<i>Odontomyia tigrina</i>	Nationally Scarce		Southern Restricted	Infrequently found. Associated with areas of wet mud and decaying vegetation at the edges of sedge-beds and ponds, preferring late successional situations.	0	0	0	1	0	0	1	1	0	0	0	0	0	0	0	0	0	0	0	0
160 DIPTERA (Flies)	Stratiomyidae (Soldierflies)	<i>Oplodontha viridula</i>			Southern Widespread	Frequently found near well vegetated ponds and ditches.	0	0	0	1	0	0	1	0	0	0	0	0	0	0	0	0	0	0	0	0
160 DIPTERA (Flies)	Stratiomyidae (Soldierflies)	<i>Oxycera morrisii</i>	Nationally Scarce		Universal	Infrequently found. The larvae are associated with wet moss in open, calcareous habitats.	0	0	0	1	0	0	0	0	0	0	0	0	0	0	0	0	0	0	0	0
160 DIPTERA (Flies)	Stratiomyidae (Soldierflies)	<i>Oxycera nigricornis</i>			Southern Widespread	Frequently found. The larvae are aquatic, living in wet litter or the margins of water bodies	0	0	0	1	0	0	0	0	0	0	0	0	0	0	0	0	0	0	0	0
160 DIPTERA (Flies)	Stratiomyidae (Soldierflies)	<i>Oxycera rara</i>			Southern Widespread	Infrequently found. The larvae are semi-aquatic in wet grassland and at the edges of water bodies.	0	0	0	1	0	0	0	0	0	0	0	0	0	0	0	0	0	0	1	0
160 DIPTERA (Flies)	Stratiomyidae (Soldierflies)	<i>Oxycera trilineata</i>			Universal	Frequently found. The larvae are aquatic in a variety of wetland habitats, including brackish ones.	0	0	0	1	0	0	0	1	0	0	0	0	0	0	0	0	0	0	0	0
160 DIPTERA (Flies)	Stratiomyidae (Soldierflies)	<i>Pachygaster atra</i>			Southern Widespread.	Frequently found. The larvae develop in rotting vegetation.	0	0	0	1	0	1	1	1	0	0	1	1	0	0	0	1	0	1	1	1
160 DIPTERA (Flies)	Stratiomyidae (Soldierflies)	<i>Pachygaster leachii</i>			Southern Restricted	Frequently found. The larvae develop in rotting vegetation and wood.	0	0	0	1	0	0	0	0	0	0	0	1	1	0	0	0	0	0	0	0

APPENDIX 1: Total Species List

Order	Family	Species	Cons Status	S41 (May 2014)	Distribution	Abundance	RU1 Saltmarsh	RU2 combined	RU3 combined	RU4 combined	RU5 Wood s of BDM	RU6 grassland s of Wood by BDM	RU7 combined	RU8 CTRL wetland	RU9 Botany Marshes west	RU10 Botany Marshes east	RU11 Manor Way	RU12 Craylands Pit	RU13 Sports Field	RU14 Bamber pit	RU15 Northfleet Landfill	RU16 A226 Triangle	RU17 CTRL Car Parks	RU18 CTRL car park D	RU19 North Springhead	RU20 A2 Corridor	
160 DIPTERA (Flies)	Stratiomyidae (Soldierflies)	<i>Stratiomys potamida</i>	Nationall y Scarce		Southern Widespread	Infrequently found. The larvae are associated with the edges of streams and ponds. Appears to have become more frequent in recent years.	0	0	0	0	0	0	0	0	0	0	0	0	0	0	0	0	0	0	1	0	
160 DIPTERA (Flies)	Stratiomyidae (Soldierflies)	<i>Stratiomys singularior</i>	Nationall y Scarce		Southern Widespread	Locally frequently found. Associated with brackish ditches, hence usually coastal.	0	1	1	0	0	0	1	1	0	0	0	0	0	0	0	0	0	0	0	0	0
160 DIPTERA (Flies)	Stratiomyidae (Soldierflies)	<i>Vanoyia tenuicornis</i>	Nationall y Scarce		Southern Restricted	Locally frequent. The larvae breed in the wet mud at the base of vegetation in marshes and wet ffields.	0	0	0	1	0	0	0	0	0	0	0	0	0	0	0	0	0	0	0	0	
160 DIPTERA (Flies)	Syrphidae (Hoverflies)	<i>Anasimyia contracta</i>			Universal	Infrequently found. Associated with reed-mace, Typha sp..	0	0	0	1	0	0	0	0	0	0	0	0	0	0	0	0	0	0	0	0	
160 DIPTERA (Flies)	Syrphidae (Hoverflies)	<i>Baccha elongata</i>			Universal	Commonly found. A fly of shady places.	0	0	0	0	0	0	0	0	0	0	0	0	0	0	0	0	0	0	1	0	
160 DIPTERA (Flies)	Syrphidae (Hoverflies)	<i>Chalcosyrphus nemorum</i>			Universal	Infrequently found, occasionally locally common. The larvae live in sap-runs or under the bark of recently felled trees.	0	0	0	1	0	0	1	1	0	0	0	0	0	0	0	0	0	0	1	0	
160 DIPTERA (Flies)	Syrphidae (Hoverflies)	<i>Cheilosia bergenstammi</i>			Universal	Commonly found. The larvae mine the roots of plants of the genus Senecio.	0	0	0	0	0	0	0	0	0	1	0	0	0	0	0	0	0	0	1	0	
160 DIPTERA (Flies)	Syrphidae (Hoverflies)	<i>Cheilosia cynocephala</i>	Nationall y Scarce		Southern Widespread	Infrequently found. Associated with thistles in alkaline grasslands. Has been reared from Carduus nutans.	0	1	0	0	0	0	0	0	0	0	0	0	0	0	1	0	0	0	0	0	
160 DIPTERA (Flies)	Syrphidae (Hoverflies)	<i>Cheilosia griseiventris</i>			Southern Restricted.	Infrequently found in a variety of habitats. Recently separated from C. latifrons. Possibly associated with yellow composites.	0	0	0	0	0	0	0	0	0	0	0	0	0	0	0	0	0	0	1	0	
160 DIPTERA (Flies)	Syrphidae (Hoverflies)	<i>Cheilosia grossa</i>			Southern Widespread	Occasionally found but may be locally frequent. A very early spring species. The larvae feed in the stems of thistles	0	0	0	0	0	0	0	0	0	0	0	0	0	0	1	0	0	0	0	0	

APPENDIX 1: Total Species List

Order	Family	Species	Cons Status	S41 (May 2014)	Distribution	Abundance	RU1 Saltmarsh	RU2 combined	RU3 combined	RU4 combined	RU5 Woods of BDM	RU6 grasslands of Wood by BDM	RU7 combined	RU8 CTRL wetland	RU9 Botany Marshes west	RU10 Botany Marshes east	RU11 Manor Way	RU12 Craylands Pit	RU13 Sports Field	RU14 Bamber pit	RU15 Northfleet Landfill	RU16 A226 Triangle	RU17 CTRL Car Parks	RU18 CTRL car park D	RU19 North Springhead	RU20 A2 Corridor
160 DIPTERA (Flies)	Syrphidae (Hoverflies)	<i>Cheilosia illustrata</i>			Universal	Commonly found in a variety of habitats. The larvae mine the roots of large umbellifers.	0	0	0	0	0	0	1	0	0	0	0	0	0	0	0	0	0	0	1	0
160 DIPTERA (Flies)	Syrphidae (Hoverflies)	<i>Cheilosia impressa</i>			Universal	Frequently found. Damp woodlands.	0	1	0	0	0	0	1	1	0	1	0	1	0	0	1	0	0	0	0	0
160 DIPTERA (Flies)	Syrphidae (Hoverflies)	<i>Cheilosia lasiopa</i>			Universal	Frequently found, usually in woodland glades, but the biology of this species is unknown.	0	0	0	0	0	1	0	0	0	0	0	1	0	0	0	0	0	0	0	0
160 DIPTERA (Flies)	Syrphidae (Hoverflies)	<i>Cheilosia latifrons</i>			Universal	Frequently found. Larvae thought to be associated with yellow composites.	0	0	1	0	0	0	0	0	0	0	0	0	0	1	0	0	0	1	0	0
160 DIPTERA (Flies)	Syrphidae (Hoverflies)	<i>Cheilosia pagana</i>			Universal	Commonly found. The larvae develop in rotting vegetation.	0	0	0	1	0	0	1	0	0	1	0	0	0	1	0	0	0	0	1	0
160 DIPTERA (Flies)	Syrphidae (Hoverflies)	<i>Cheilosia proxima</i>			Universal	Commonly found. The larvae mine roots of <i>Cirsium</i> spp. Unrecorded from Ireland.	0	1	0	0	1	1	1	0	0	1	1	0	0	0	0	0	0	0	0	0
160 DIPTERA (Flies)	Syrphidae (Hoverflies)	<i>Cheilosia ranunculi</i>			Unknown	A recent split from <i>Cheilosia albitaris</i> . It is probable that it feeds in the roots of buttercups, as does its sibling species.	0	0	0	0	0	0	0	0	0	0	0	0	0	0	0	0	0	0	1	0
160 DIPTERA (Flies)	Syrphidae (Hoverflies)	<i>Cheilosia scutellata</i>			Universal.	Frequently found. Associated with the fruiting bodies of woodland fungi.	0	0	0	1	0	0	0	0	0	0	0	0	0	0	0	0	0	0	0	0
160 DIPTERA (Flies)	Syrphidae (Hoverflies)	<i>Cheilosia soror</i>	Nationally Scarce		Southern Restricted	Infrequently found. Strongly associated with chalk and limestone areas. Thought to breed in truffles and possibly other underground fungi.	0	0	0	1	0	1	0	0	0	0	0	0	0	0	0	0	0	0	1	0
160 DIPTERA (Flies)	Syrphidae (Hoverflies)	<i>Cheilosia variabilis</i>			Universal	Commonly found. Woodland edges. The larva has been recorded as feeding in the stems and roots of figwort.	0	0	0	0	1	0	0	0	0	0	0	0	0	0	0	0	0	1	1	0
160 DIPTERA (Flies)	Syrphidae (Hoverflies)	<i>Cheilosia velutina</i>	Nationally Scarce.		Southern Widespread	Infrequently found. A species of grasslands. Little is known about its larval biology.	0	0	0	1	0	0	0	0	0	0	0	0	0	0	0	0	0	0	1	0
160 DIPTERA (Flies)	Syrphidae (Hoverflies)	<i>Cheilosia vernalis</i>			Universal	Commonly found. The larvae mine the roots of a number of perennial plants.	0	1	0	0	0	0	0	0	0	1	0	0	0	0	0	0	1	0	0	0

APPENDIX 1: Total Species List

Order	Family	Species	Cons Status	S41 (May 2014)	Distribution	Abundance	RU1 Saltmarsh	RU2 combined	RU3 combined	RU4 combined	RU5 Wood s of BDM	RU6 grassland s of Wood by BDM	RU7 combined	RU8 CTRL wetland	RU9 Botany Marshes west	RU10 Botany Marshes east	RU11 Manor Way	RU12 Craylands Pit	RU13 Sports Field	RU14 Bamber pit	RU15 Northfleet Landfill	RU16 A226 Triangle	RU17 CTRL Car Parks	RU18 CTRL car park D	RU19 North Springhead	RU20 A2 Corridor	
160 DIPTERA (Flies)	Syrphidae (Hoverflies)	<i>Chrysogaster solstitialis</i>			Universal.	Commonly found. On the margins of wet woodlands and hedgerows. The larvae live in organically rich wet mud.	0	0	0	1	0	0	0	0	0	0	0	0	0	1	0	0	0	0	1	0	
160 DIPTERA (Flies)	Syrphidae (Hoverflies)	<i>Chrysotoxum bicinctum</i>			Universal	Frequently found. Dry grasslands and heaths, often near scrub. Probably feeds on aphids on roots. There may also be an association with ants.	0	1	0	1	0	0	1	1	0	1	0	1	1	0	1	1	1	1	1	1	1
160 DIPTERA (Flies)	Syrphidae (Hoverflies)	<i>Chrysotoxum cautum</i>			Southern Restricted	Frequently found. Grasslands at the margins of woodland or scrub. Probably feeds on aphids on roots. There may also be an association with ants.	0	0	0	1	0	0	0	0	0	0	0	0	0	0	0	0	0	0	0	0	
160 DIPTERA (Flies)	Syrphidae (Hoverflies)	<i>Chrysotoxum elegans</i>	RDB 3		Southern Restricted	Infrequently found. Local. The larvae are associated with ants.	0	0	0	0	0	0	0	0	0	0	0	0	0	0	1	1	0	0	1	0	
160 DIPTERA (Flies)	Syrphidae (Hoverflies)	<i>Chrysotoxum festivum</i>			Southern Widespread	Infrequently found. Grasslands at the margins of woodland or scrub, particularly in southern England.	0	1	1	1	0	0	0	0	0	0	0	1	1	1	0	0	0	1	1	0	
160 DIPTERA (Flies)	Syrphidae (Hoverflies)	<i>Chrysotoxum verralli</i>			Southern Widespread	Infrequently found. Grasslands, largely south-eastern England. Probably feeds on aphids on roots. There may also be an association with ants.	0	0	0	1	0	0	1	0	0	0	0	0	0	0	0	0	0	0	0	0	
160 DIPTERA (Flies)	Syrphidae (Hoverflies)	<i>Dasysyrphus albostrigatus</i>			Universal	Commonly found. Woodland edges.	0	0	0	0	0	1	0	0	0	0	0	0	0	0	0	0	1	0	1	0	
160 DIPTERA (Flies)	Syrphidae (Hoverflies)	<i>Dasysyrphus tricinctus</i>	Nationally Scarce		Universal	Commonly found. Thought to be associated with woodland edges. However, the second brood seems very strongly associated with heathland habitat	0	0	0	0	0	1	0	0	0	0	0	0	0	0	0	0	0	0	1	0	
160 DIPTERA (Flies)	Syrphidae (Hoverflies)	<i>Epistrophe eligans</i>			Southern Widespread	Commonly found. The larvae prey on aphids on trees.	0	0	1	0	0	1	1	0	0	1	0	0	0	0	0	1	0	0	1	0	

APPENDIX 1: Total Species List

Order	Family	Species	Cons Status	S41 (May 2014)	Distribution	Abundance	RU1 Saltmarsh	RU2 combined	RU3 combined	RU4 combined	RU5 Wood s of BDM	RU6 grassland s of Wood by BDM	RU7 combined	RU8 CTRL wetland	RU9 Botany Marshes west	RU10 Botany Marshes east	RU11 Manor Way	RU12 Craylands Pit	RU13 Sports Field	RU14 Bamber pit	RU15 Northfleet Landfill	RU16 A226 Triangle	RU17 CTRL Car Parks	RU18 CTRL car park D	RU19 North Springhead	RU20 A2 Corridor
160 DIPTERA (Flies)	Syrphidae (Hoverflies)	<i>Epistrophe nitidicollis</i>			Southern Widespread	Infrequently found, although difficult to distinguish in the field. Associated with the margins of broadleaf woodland and hedgerows. Larvae feed on tree and shrub aphids.	0	0	0	0	0	0	0	1	0	0	0	0	0	0	0	0	0	0	0	0
160 DIPTERA (Flies)	Syrphidae (Hoverflies)	<i>Episyrphus balteatus</i>			Universal	Very commonly found everywhere. A migratory species.	0	1	0	1	1	1	0	1	1	1	1	1	0	1	1	1	0	1	1	1
160 DIPTERA (Flies)	Syrphidae (Hoverflies)	<i>Eristalinus aeneus</i>			Universal	Abundance: Commonly found very close to shoreline. Breeds in rotting vegetable matter, particularly seaweed.	0	1	1	1	0	0	1	0	0	1	1	0	0	0	1	0	0	0	0	0
160 DIPTERA (Flies)	Syrphidae (Hoverflies)	<i>Eristalinus sepulchralis</i>			Universal	Commonly found. Organically rich pools, especially on coastal grazing marshes. The larvae are semi-aquatic, occurring in rotting vegetation and in water enriched with animal dung.	0	1	1	1	0	1	1	0	1	1	0	0	0	0	0	1	0	0	0	0
160 DIPTERA (Flies)	Syrphidae (Hoverflies)	<i>Eristalis arbustorum</i>			Universal	Very commonly found. The larvae live in organically rich wet mud.	0	1	1	1	0	0	1	1	0	1	1	1	1	1	1	1	0	1	1	0
160 DIPTERA (Flies)	Syrphidae (Hoverflies)	<i>Eristalis horticola</i>			Universal	Commonly found. Local towards the north of the U.K.. The larvae live in organically rich wet mud.	0	1	0	0	0	0	0	0	0	0	0	0	0	0	0	0	0	0	0	0
160 DIPTERA (Flies)	Syrphidae (Hoverflies)	<i>Eristalis interruptus</i>			Universal	Commonly found. Local towards the north of the U.K.. The larvae live in organically rich wet mud.	0	0	0	0	0	0	1	0	0	0	0	0	0	0	0	0	0	0	0	0
160 DIPTERA (Flies)	Syrphidae (Hoverflies)	<i>Eristalis intricarius</i>			Universal	Commonly found. Often in woodland clearings.	0	1	0	0	0	1	0	0	0	0	0	0	0	1	0	1	0	0	1	0
160 DIPTERA (Flies)	Syrphidae (Hoverflies)	<i>Eristalis pertinax</i>			Universal	Very commonly found. The larvae live in organically rich wet mud.	0	1	0	1	1	1	1	0	0	1	1	1	0	1	1	1	0	0	1	0
160 DIPTERA (Flies)	Syrphidae (Hoverflies)	<i>Eristalis tenax</i>			Universal	Very commonly found. The larvae live in organically rich wet mud.	0	0	0	0	0	0	1	1	0	1	1	1	0	1	1	1	0	0	1	0

APPENDIX 1: Total Species List

Order	Family	Species	Cons Status	S41 (May 2014)	Distribution	Abundance	RU1 Saltmarsh	RU2 combined	RU3 combined	RU4 combined	RU5 Wood s of BDM	RU6 grassland s of Wood by BDM	RU7 combined	RU8 CTRL wetland	RU9 Botany Marshes west	RU10 Botany Marshes east	RU11 Manor Way	RU12 Craylands Pit	RU13 Sports Field	RU14 Bamber pit	RU15 Northfleet Landfill	RU16 A226 Triangle	RU17 CTRL Car Parks	RU18 CTRL car park D	RU19 North Springhead	RU20 A2 Corridor
160 DIPTERA (Flies)	Syrphidae (Hoverflies)	<i>Eupeodes corollae</i>			Universal	Very commonly found everywhere. The larvae feed on aphids. A migratory species.	0	1	0	1	1	1	1	1	1	1	1	1	1	0	0	0	1	1	1	0
160 DIPTERA (Flies)	Syrphidae (Hoverflies)	<i>Eupeodes latilunulatus</i>	Nationally Scarce.		Universal	Infrequently found. The larvae feed on aphids.	0	0	0	0	0	0	0	0	0	0	0	0	0	0	0	0	0	1	0	0
160 DIPTERA (Flies)	Syrphidae (Hoverflies)	<i>Eupeodes luniger</i>			Universal	Commonly found. The larvae prey on aphids on conifers.	0	1	1	1	0	1	1	1	1	1	1	1	1	1	1	1	1	0	1	0
160 DIPTERA (Flies)	Syrphidae (Hoverflies)	<i>Ferdinandea cuprea</i>			Universal	Infrequently found. The larvae live on sap runs on deciduous trees.	0	0	0	1	0	0	0	0	0	0	0	0	0	0	0	0	0	0	0	0
160 DIPTERA (Flies)	Syrphidae (Hoverflies)	<i>Ferdinandea ruficornis</i>	Nationally Scarce		Southern Widespread	Rarely found. Possibly associated with Cossus moth workings in old trees.	0	0	0	1	0	0	0	0	0	0	0	0	0	0	0	0	0	0	0	0
160 DIPTERA (Flies)	Syrphidae (Hoverflies)	<i>Helophilus hybridus</i>			Universal	Locally frequently found. Associated with decaying vegetation at the margins of ponds.	0	0	0	1	0	0	0	0	0	0	0	0	0	0	0	0	0	0	0	0
160 DIPTERA (Flies)	Syrphidae (Hoverflies)	<i>Helophilus pendulus</i>			Universal	Very commonly found. The larvae live in organically rich wet mud.	0	1	0	1	0	1	1	1	0	1	0	0	1	1	0	0	0	1	1	0
160 DIPTERA (Flies)	Syrphidae (Hoverflies)	<i>Helophilus trivittatus</i>			Universal	Infrequently found. Most often associated with grazing marshes and coastal meadows. Increased in distribution and found over many more habitat types recently.	0	1	1	0	0	0	0	0	0	1	0	0	0	0	0	0	0	0	1	0
160 DIPTERA (Flies)	Syrphidae (Hoverflies)	<i>Heringia brevidens</i>	Nationally Scarce		Southern Widespread	Rarely found. A possible association with Populus.	0	0	0	0	1	0	0	0	0	0	0	0	0	0	0	0	0	0	0	0
160 DIPTERA (Flies)	Syrphidae (Hoverflies)	<i>Heringia heringi</i>			Southern Widespread	Infrequently found. Local, associated with woodland margins.	0	0	0	1	0	0	0	0	0	0	0	0	1	0	0	0	0	0	1	0
160 DIPTERA (Flies)	Syrphidae (Hoverflies)	<i>Heringia verrucula</i>	Nationally Scarce		Universal	Rarely found. An early flying species associated with mixed woodland.	0	0	0	0	0	0	0	0	0	0	0	0	0	0	0	0	0	0	1	0
160 DIPTERA (Flies)	Syrphidae (Hoverflies)	<i>Lejops vittatus</i>	RDB 2		Southern Restricted	Rarely found. Associated with coastal grazing marsh. The larvae develop in mud and detritus around <i>Scirpus maritimus</i> .	0	0	1	1	0	0	0	0	0	0	0	0	0	0	0	0	0	0	0	0

APPENDIX 1: Total Species List

Order	Family	Species	Cons Status	S41 (May 2014)	Distribution	Abundance	RU1 Saltmarsh	RU2 combined	RU3 combined	RU4 combined	RU5 Wood s of BDM	RU6 grassland s of Wood by BDM	RU7 combined	RU8 CTRL wetland	RU9 Botany Marshes west	RU10 Botany Marshes east	RU11 Manor Way	RU12 Craylands Pit	RU13 Sports Field	RU14 Bamber pit	RU15 Northfleet Landfill	RU16 A226 Triangle	RU17 CTRL Car Parks	RU18 CTRL car park D	RU19 North Springhead	RU20 A2 Corridor
160 DIPTERA (Flies)	Syrphidae (Hoverflies)	<i>Melangyna labiatarum</i>			Universal	Abundance: Frequently found. Commoner in the south of England, often in woodland.	0	0	0	0	0	0	0	0	0	0	0	0	0	0	0	0	0	0	1	0
160 DIPTERA (Flies)	Syrphidae (Hoverflies)	<i>Melangyna umbellatarum</i>			Universal	Infrequently found. Associated with woodland. The larvae prey on aphids, particularly those found on umbelifers.	0	0	0	1	0	0	0	0	0	0	0	0	0	0	0	0	0	0	0	0
160 DIPTERA (Flies)	Syrphidae (Hoverflies)	<i>Melanostoma mellinum</i>			Universal	Very commonly found. A grassland species.	0	1	1	1	1	1	1	1	1	1	0	1	0	1	1	0	1	1	1	0
160 DIPTERA (Flies)	Syrphidae (Hoverflies)	<i>Melanostoma scalare</i>			Universal	Very commonly found. A grassland species.	0	0	1	1	0	0	1	0	0	1	0	1	0	0	0	1	0	0	1	0
160 DIPTERA (Flies)	Syrphidae (Hoverflies)	<i>Melligramma trianguliferum</i>	Nationall y Scarce		Universal	Infrequently found. The larvae prey on aphids on trees.	0	0	0	1	0	0	0	0	0	0	0	0	0	0	0	0	0	0	0	0
160 DIPTERA (Flies)	Syrphidae (Hoverflies)	<i>Merodon equestris</i>			Universal	Commonly found. The larvae mine bulbs.	0	0	0	0	0	0	1	0	0	1	0	0	0	1	0	1	0	0	0	0
160 DIPTERA (Flies)	Syrphidae (Hoverflies)	<i>Myathropa florea</i>			Universal	Commonly found. The larvae live in wet, decaying leaves.	0	1	1	1	1	1	1	1	0	1	0	1	1	1	1	1	0	0	1	1
160 DIPTERA (Flies)	Syrphidae (Hoverflies)	<i>Neoscia geniculata</i>	Nationall y Scarce		Universal	Infrequently found. Associated with vegetation standing in open water. Possibly associated with Glyceria grass.	0	0	0	0	0	0	0	0	0	1	0	0	0	0	0	0	0	0	0	0
160 DIPTERA (Flies)	Syrphidae (Hoverflies)	<i>Neoscia interrupta</i>	Nationall y Scarce		Southern Widespread	Infrequently found. Larvae are possibly associated with Typha debris.	0	0	0	1	0	0	1	1	0	1	0	0	0	0	0	0	0	0	0	0
160 DIPTERA (Flies)	Syrphidae (Hoverflies)	<i>Neoscia meticulosa</i>			Universal	Locally frequently found. A species of lush marshes. The larvae feed in rotting vegetation.	0	0	0	0	0	0	1	0	0	0	0	0	0	0	0	0	0	0	1	0
160 DIPTERA (Flies)	Syrphidae (Hoverflies)	<i>Neoscia podagrica</i>			Universal	Commonly found. Associated with lush herbage. The larvae feed in rotting vegetation.	0	0	0	1	0	0	1	0	0	0	0	0	0	0	0	0	0	0	0	0
160 DIPTERA (Flies)	Syrphidae (Hoverflies)	<i>Neoscia tenur</i>			Universal	Commonly found in marshes and fens. The larvae feed in rotting vegetation.	0	0	0	0	0	0	1	1	0	0	0	0	0	0	0	0	0	0	0	0
160 DIPTERA (Flies)	Syrphidae (Hoverflies)	<i>Orthonevra brevicornis</i>	Nationall y Scarce		Universal	Locally frequent. Associated with base-rich seepages.	0	0	0	0	0	0	0	0	0	0	0	0	0	0	0	0	0	0	1	0
160 DIPTERA (Flies)	Syrphidae (Hoverflies)	<i>Orthonevra geniculata</i>	Nationall y Scarce		Universal	Infrequently found. Associated with seepages in a variety of habitats.	0	0	0	0	0	0	0	0	0	0	0	0	0	0	0	0	0	1	0	0

APPENDIX 1: Total Species List

Order	Family	Species	Cons Status	S41 (May 2014)	Distribution	Abundance	RU1 Saltmarsh	RU2 combined	RU3 combined	RU4 combined	RU5 Woods of BDM	RU6 grasslands of Wood by BDM	RU7 combined	RU8 CTRL wetland	RU9 Botany Marshes west	RU10 Botany Marshes east	RU11 Manor Way	RU12 Craylands Pit	RU13 Sports Field	RU14 Bamber pit	RU15 Northfleet Landfill	RU16 A226 Triangle	RU17 CTRL Car Parks	RU18 CTRL car park D	RU19 North Springhead	RU20 A2 Corridor
160 DIPTERA (Flies)	Syrphidae (Hoverflies)	<i>Paragus haemorrhous</i>			Universal	Commonly found. Associated with patches of bare ground in short grassland.	0	0	0	1	0	1	1	1	0	0	0	0	1	1	0	1	1	1	1	0
160 DIPTERA (Flies)	Syrphidae (Hoverflies)	<i>Parhelophilus consimilis</i>	RDB 2.		Universal	Rarely found. Associated with decaying plant material, especially Typha, in bogs and fens.	0	0	0	1	0	0	0	0	0	0	0	0	0	0	0	0	0	0	0	0
160 DIPTERA (Flies)	Syrphidae (Hoverflies)	<i>Parhelophilus frutetorum</i>			Southern Widespread	Locally commonly found. Associated with Typha and tall vegetation at the edges of open water.	0	0	0	0	0	0	1	0	0	0	0	0	0	0	0	0	0	0	1	0
160 DIPTERA (Flies)	Syrphidae (Hoverflies)	<i>Parhelophilus versicolor</i>			Universal	Locally commonly found. Associated with Typha at the edges of open water.	0	0	0	1	0	1	1	1	0	1	0	0	0	0	0	0	0	0	0	0
160 DIPTERA (Flies)	Syrphidae (Hoverflies)	<i>Pipiza bimaculata</i>			Universal	Frequently found. A difficult species to separate from common relative P. noctiluca. Associated with woodland edges.	0	0	0	1	0	0	0	0	0	0	0	0	0	0	0	0	0	0	0	0
160 DIPTERA (Flies)	Syrphidae (Hoverflies)	<i>Pipiza noctiluca</i>			Universal	Frequently found. The larvae feed on aphids on trees, the adults are associated with woodland edges.	0	0	0	1	0	0	0	0	0	0	0	1	1	0	0	1	0	0	0	0
160 DIPTERA (Flies)	Syrphidae (Hoverflies)	<i>Pipizella maculipennis</i>	RDB 3		Southern Widespread	Rarely found. A species of dry grassland and woodland. The larvae feed on aphids on roots.	0	0	1	0	0	1	0	0	0	0	0	0	0	0	1	0	0	1	0	0
160 DIPTERA (Flies)	Syrphidae (Hoverflies)	<i>Pipizella viduata</i>			Universal	Commonly found. A species of dry grassland. The larvae feed on aphids on umbellifer roots.	0	1	1	1	0	1	1	0	0	1	1	1	0	1	1	1	0	1	1	0
160 DIPTERA (Flies)	Syrphidae (Hoverflies)	<i>Pipizella virens</i>	Nationally Scarce		Southern Widespread	Infrequently found. Possible association with aphids on roots of umbellifers.	0	1	0	1	0	1	1	0	0	0	0	0	0	1	0	0	0	1	0	0
160 DIPTERA (Flies)	Syrphidae (Hoverflies)	<i>Platycheirus albimanus</i>			Universal	Commonly found. The larvae are predatory.	0	0	0	1	0	1	1	1	0	1	0	0	0	1	1	1	0	0	1	0
160 DIPTERA (Flies)	Syrphidae (Hoverflies)	<i>Platycheirus amplus</i>			Northern Restricted	A Recently described species	0	0	0	1	0	0	0	0	0	0	0	0	0	0	0	0	0	0	0	0

APPENDIX 1: Total Species List

Order	Family	Species	Cons Status	S41 (May 2014)	Distribution	Abundance	RU1 Saltmarsh	RU2 combined	RU3 combined	RU4 combined	RU5 Wood s of BDM	RU6 grasslands of Wood by BDM	RU7 combined	RU8 CTRL wetland	RU9 Botany Marshes west	RU10 Botany Marshes east	RU11 Manor Way	RU12 Craylands Pit	RU13 Sports Field	RU14 Bamber pit	RU15 Northfleet Landfill	RU16 A226 Triangle	RU17 CTRL Car Parks	RU18 CTRL car park D	RU19 North Springhead	RU20 A2 Corridor	
160 DIPTERA (Flies)	Syrphidae (Hoverflies)	<i>Platycheirus angustatus</i>			Universal	Commonly found. The larvae are predatory.	0	0	0	1	0	0	1	1	1	1	0	0	0	0	0	0	0	0	0	0	0
160 DIPTERA (Flies)	Syrphidae (Hoverflies)	<i>Platycheirus aulolateralis</i>			Southern Widespread	Rarely found. The larvae are predatory. Recognised as a separate species in 2002.	0	0	0	0	0	0	0	0	0	0	0	0	0	0	0	0	0	1	0	0	0
160 DIPTERA (Flies)	Syrphidae (Hoverflies)	<i>Platycheirus clypeatus s.s.</i>			Universal	Commonly found. The larvae are predatory.	0	1	0	1	0	0	1	1	1	1	0	1	0	0	0	0	0	0	0	0	0
160 DIPTERA (Flies)	Syrphidae (Hoverflies)	<i>Platycheirus fulviventris</i>			Universal	Locally commonly found. Associated with lush marshy places.	0	0	1	1	0	1	0	1	0	1	0	0	0	0	0	0	0	0	0	0	0
160 DIPTERA (Flies)	Syrphidae (Hoverflies)	<i>Platycheirus granditarsus</i>			Universal	Commonly found amongst lush vegetation. The larvae are predatory.	0	0	1	0	0	0	0	0	0	0	0	0	0	0	0	0	0	0	0	0	0
160 DIPTERA (Flies)	Syrphidae (Hoverflies)	<i>Platycheirus peltatus</i>			Universal	Commonly found. The larvae prey on aphids on herbs and grasses.	0	0	0	0	0	0	0	0	0	0	0	0	0	0	0	0	1	0	0	0	0
160 DIPTERA (Flies)	Syrphidae (Hoverflies)	<i>Platycheirus peltatus s.s.</i>			Universal	Commonly found. The larvae prey on aphids on herbs and grasses.	0	0	0	1	0	0	0	0	0	0	0	0	0	0	0	0	0	0	0	0	0
160 DIPTERA (Flies)	Syrphidae (Hoverflies)	<i>Platycheirus rosarum</i>			Universal.	Locally commonly found. Associated with lush marshy places. The larvae are predatory.	0	0	0	1	0	0	0	1	0	0	0	0	0	0	0	0	0	0	0	0	0
160 DIPTERA (Flies)	Syrphidae (Hoverflies)	<i>Platycheirus scutatus s.s.</i>					0	0	0	1	1	0	0	1	0	0	0	0	0	1	1	0	0	0	0	0	0
160 DIPTERA (Flies)	Syrphidae (Hoverflies)	<i>Riponnensia splendens</i>			Southern Widespread	Frequently found in lush marshes and fens, especially in the south.	0	0	0	1	0	0	1	0	0	0	0	0	0	0	0	0	0	1	1	0	0
160 DIPTERA (Flies)	Syrphidae (Hoverflies)	<i>Scaeva pyrastris</i>			Universal	Commonly found. A migratory species. The larvae feed on aphids within grassland.	0	0	0	1	0	0	1	1	0	0	0	0	1	1	1	1	0	1	1	0	0
160 DIPTERA (Flies)	Syrphidae (Hoverflies)	<i>Scaeva selenitica</i>			Universal	Infrequently found. The larvae feed on aphids on pine.	0	0	0	0	0	0	0	0	0	0	0	0	0	0	0	1	0	0	0	0	0
160 DIPTERA (Flies)	Syrphidae (Hoverflies)	<i>Sphaerophoria rueppellii</i>			Universal	Locally commonly found in the south-east. Uncommonly found elsewhere. Usually in dry grassland, although it has been also found along the edges of saltmarsh.	0	1	1	1	0	0	0	1	0	1	0	0	0	0	0	0	0	0	0	0	0

APPENDIX 1: Total Species List

Order	Family	Species	Cons Status	S41 (May 2014)	Distribution	Abundance	RU1 Saltmarsh	RU2 combined	RU3 combined	RU4 combined	RU5 Wood s of BDM	RU6 grasslands of Wood by BDM	RU7 combined	RU8 CTRL wetland	RU9 Botany Marshes west	RU10 Botany Marshes east	RU11 Manor Way	RU12 Craylands Pit	RU13 Sports Field	RU14 Bamber pit	RU15 Northfleet Landfill	RU16 A226 Triangle	RU17 CTRL Car Parks	RU18 CTRL car park D	RU19 North Springhead	RU20 A2 Corridor	
160 DIPTERA (Flies)	Syrphidae (Hoverflies)	<i>Sphaerophoria scripta</i>			Universal	Very commonly found in the southern half of the British Isles. A grassland species, the larvae feed on aphids and Homoptera living in the ground layer.	0	1	1	1	0	1	1	1	1	1	0	1	1	1	1	1	1	1	1	1	1
160 DIPTERA (Flies)	Syrphidae (Hoverflies)	<i>Sphaerophoria taeniata</i>			Universal	Frequently found. Associated with wet meadows.	0	1	0	0	0	0	0	0	1	0	0	0	0	0	0	0	0	0	0	1	0
160 DIPTERA (Flies)	Syrphidae (Hoverflies)	<i>Syrirta pipiens</i>			Universal	Very commonly found in most places throughout Britain. The larvae live in decaying vegetation.	0	1	0	0	0	1	1	1	0	1	1	1	1	1	1	1	1	1	1	1	0
160 DIPTERA (Flies)	Syrphidae (Hoverflies)	<i>Syrphus ribesii</i>			Universal	Very commonly found. A migratory species. The larvae feed on aphids.	0	1	0	1	1	1	1	1	0	1	1	1	0	0	0	1	0	1	1	1	0
160 DIPTERA (Flies)	Syrphidae (Hoverflies)	<i>Syrphus torvus</i>			Universal	Commonly found. Woodland edges. The larvae feed on aphids.	0	1	0	0	0	0	1	0	0	0	0	0	0	0	0	0	0	0	0	0	0
160 DIPTERA (Flies)	Syrphidae (Hoverflies)	<i>Syrphus vitripennis s.l.</i>			Universal	Commonly found. Woodland edges. The larvae feed on aphids. Two species present under this name.	0	0	0	1	1	0	1	1	0	1	1	1	0	1	0	0	1	0	1	1	0
160 DIPTERA (Flies)	Syrphidae (Hoverflies)	<i>Tropidia scita</i>			Universal	Locally common. A species of lush fen and marsh.	0	1	0	1	0	0	1	1	0	1	0	0	0	0	0	0	0	0	0	0	0
160 DIPTERA (Flies)	Syrphidae (Hoverflies)	<i>Volucella bombylans</i>			Universal	Commonly found. The larvae live in bumble bee nests.	0	0	0	0	0	0	1	1	0	0	0	0	0	0	0	0	0	0	0	1	0
160 DIPTERA (Flies)	Syrphidae (Hoverflies)	<i>Volucella inanis</i>	Nationally Scarce		Southern Restricted	Infrequently found. The larvae live as ectoparasites of the grubs of social wasps. Becoming more frequently recorded in the past ten years.	0	0	0	1	0	0	1	1	0	1	0	1	0	0	1	0	0	0	1	1	0
160 DIPTERA (Flies)	Syrphidae (Hoverflies)	<i>Volucella pellucens</i>			Universal	Commonly found. Woodland edges and scrub. The larvae live in social wasp nests.	0	0	0	0	0	0	1	0	0	1	0	1	0	1	0	0	0	0	0	1	0
160 DIPTERA (Flies)	Syrphidae (Hoverflies)	<i>Volucella zonaria</i>	Nationally Scarce		Southern Restricted	Frequently found, but very localised to warm areas. The larvae live in the nests of social wasps.	0	0	0	0	0	1	1	0	0	1	1	1	0	1	1	0	0	0	1	1	0

APPENDIX 1: Total Species List

Order	Family	Species	Cons Status	S41 (May 2014)	Distribution	Abundance	RU1 Saltmarsh	RU2 combined	RU3 combined	RU4 combined	RU5 Wood s of BDM	RU6 grassland s of Wood by BDM	RU7 combined	RU8 CTRL wetland	RU9 Botany Marshes west	RU10 Botany Marshes east	RU11 Manor Way	RU12 Craylands Pit	RU13 Sports Field	RU14 Bamber pit	RU15 Northfleet Landfill	RU16 A226 Triangle	RU17 CTRL Car Parks	RU18 CTRL car park D	RU19 North Springhead	RU20 A2 Corridor
160 DIPTERA (Flies)	Syrphidae (Hoverflies)	<i>Xanthogramma citrofasciatum</i>			Southern Widespread	Locally frequently found. Associated with ants in dry grasslands. They feed on the aphids tended by Lasius ants.	0	0	0	0	0	0	0	0	0	0	0	1	0	1	0	0	0	0	1	0
160 DIPTERA (Flies)	Syrphidae (Hoverflies)	<i>Xanthogramma pedissequum</i>			Southern Widespread	Frequently found on dry grasslands. There is an association with Lasius ant nests.	0	0	0	1	0	0	1	1	0	1	1	1	1	1	1	1	0	1	1	0
160 DIPTERA (Flies)	Syrphidae (Hoverflies)	<i>Xylota segnis</i>			Universal	Commonly found. Woodlands and hedgerows. A dead-wood breeding species which will even use sawdust!	0	1	0	1	1	1	1	0	0	0	0	1	0	1	0	1	0	0	1	0
160 DIPTERA (Flies)	Syrphidae (Hoverflies)	<i>Xylota sylvorum</i>			Universal	Commonly found. Woodlands and hedgerows. A dead-wood breeding species which will even use sawdust!	0	0	0	1	0	0	0	0	0	0	0	0	0	1	0	0	0	0	0	0
160 DIPTERA (Flies)	Tabanidae (Horseflies)	<i>Chrysops caecutiens</i>			Universal	Commonly found. Associated with wet woodlands. Commoner in England and Wales than <i>C. relictus</i> .	0	0	0	1	0	1	0	0	0	0	0	0	0	0	0	0	0	0	0	0
160 DIPTERA (Flies)	Tabanidae (Horseflies)	<i>Chrysops relictus</i>			Universal	Frequently found. Associated with wet woodlands. Commoner in Scotland than <i>C. caecutiens</i> .	0	1	1	1	0	0	1	1	1	1	1	0	0	0	1	0	0	0	0	0
160 DIPTERA (Flies)	Tabanidae (Horseflies)	<i>Hybomitra bimaculata</i>			Southern Widespread	Frequently found. Especially associated with wet heathy woodlands.	0	0	0	1	0	0	0	0	0	0	0	0	0	0	0	0	0	0	0	0
160 DIPTERA (Flies)	Tabanidae (Horseflies)	<i>Hybomitra ciureai</i>	RDB 3		Southern Restricted	Rarely found. Associated with freshwater grazing-level ditches The larvae are aquatic predators.	0	0	0	0	0	0	1	0	0	0	0	0	0	0	0	0	0	0	0	0
160 DIPTERA (Flies)	Tabanidae (Horseflies)	<i>Tabanus autumnalis</i>			Southern Restricted	Frequent in southern and midland England. The larvae live in wet mud.	0	0	0	1	0	0	0	1	0	0	0	0	0	0	0	0	0	0	0	0
160 DIPTERA (Flies)	Tabanidae (Horseflies)	<i>Tabanus bromius</i>			Southern Restricted	Infrequently found. Woodland and damp meadows.	0	0	0	1	0	0	0	0	0	0	0	0	0	0	0	0	0	0	0	0

APPENDIX 1: Total Species List

Order	Family	Species	Cons Status	S41 (May 2014)	Distribution	Abundance	RU1 Saltmarsh	RU2 combined	RU3 combined	RU4 combined	RU5 Wood s of BDM	RU6 grassland s of Wood by BDM	RU7 combined	RU8 CTRL wetland	RU9 Botany Marshes west	RU10 Botany Marshes east	RU11 Manor Way	RU12 Craylands Pit	RU13 Sports Field	RU14 Bamber pit	RU15 Northfleet Landfill	RU16 A226 Triangle	RU17 CTRL Car Parks	RU18 CTRL car park D	RU19 North Springhead	RU20 A2 Corridor
160 DIPTERA (Flies)	Tabanidae (Horseflies)	<i>Tabanus cordiger</i>	Nationally Scarce		Universal	Rarely found. Associated with old broadleaf woodlands. Known to breed in running water, especially gravelly or stony streams, including chalk rubble at Lutcome Stream, Ashford Hangers.	0	0	0	1	0	0	0	0	0	0	0	0	0	0	0	0	0	0	0	0
160 DIPTERA (Flies)	Tachinidae (Parasite Flies)	<i>Aplomya confinis</i>			Southern Restricted	Locally frequently found. Parasitises the larvae of lycaenid butterflies.	0	0	0	0	0	1	0	0	0	0	0	0	0	0	0	0	0	0	0	0
160 DIPTERA (Flies)	Tachinidae (Parasite Flies)	<i>Athrycia trepida</i>			Universal	Commonly found. A parasite of noctuid moths.	0	0	0	0	0	0	0	0	0	0	0	0	0	0	0	0	0	0	1	0
160 DIPTERA (Flies)	Tachinidae (Parasite Flies)	<i>Cistogaster globosa</i>	RDB 1		Southern Restricted	Locally frequent, becoming more so. Dry grassland with bare ground. Parasitic on Bishops Mitre Bug.	0	1	0	1	0	1	1	0	0	0	0	0	1	1	1	0	0	1	1	0
160 DIPTERA (Flies)	Tachinidae (Parasite Flies)	<i>Cylindromyia interrupta</i>			Southern Restricted	Locally frequently found, in woodland, host unknown	0	0	0	0	0	0	1	0	0	0	0	0	0	0	0	1	0	0	1	0
160 DIPTERA (Flies)	Tachinidae (Parasite Flies)	<i>Dufouria chalybeata</i>			Southern Widespread	Frequently found. It is a parasite of various species of tortoise beetle. Recorded from England and Wales.	0	0	0	0	0	0	0	0	0	0	0	0	0	0	0	1	0	1	0	0
160 DIPTERA (Flies)	Tachinidae (Parasite Flies)	<i>Eriothrix rufomaculata</i>			Universal	Commonly found. In grassland habitats	0	0	1	1	0	1	1	1	0	1	0	1	1	1	1	1	0	1	1	0
160 DIPTERA (Flies)	Tachinidae (Parasite Flies)	<i>Ernestia rudis</i>			Universal	Commonly found. A parasitoid of the larvae of noctuid moths	0	0	0	0	0	0	0	0	0	0	0	0	1	0	0	0	0	0	0	0
160 DIPTERA (Flies)	Tachinidae (Parasite Flies)	<i>Eurithia anthophila</i>			Universal	Commonly found. It is a parasite of various lepidopterous larvae.	0	0	0	0	0	0	0	0	0	0	0	0	0	0	0	0	0	0	1	0
160 DIPTERA (Flies)	Tachinidae (Parasite Flies)	<i>Gonia picea</i>			Southern Widespread	Infrequently Found.	0	0	0	1	0	0	0	0	0	0	0	0	0	0	0	0	1	0	0	0
160 DIPTERA (Flies)	Tachinidae	<i>Gonia picea</i>			Widespread	data not available																				
160 DIPTERA (Flies)	Tachinidae (Parasite Flies)	<i>Gymnocheta viridis</i>			Universal	Commonly found. It is a parasite of noctuid (Lepidoptera) larvae boring grasses and sedges.	0	1	0	1	1	0	0	0	0	0	0	1	0	1	1	1	0	0	1	0

APPENDIX 1: Total Species List

Order	Family	Species	Cons Status	S41 (May 2014)	Distribution	Abundance	RU1 Saltmarsh	RU2 combined	RU3 combined	RU4 combined	RU5 Wood s of BDM	RU6 grasslands of Wood by BDM	RU7 combined	RU8 CTRL wetland	RU9 Botany Marshes west	RU10 Botany Marshes east	RU11 Manor Way	RU12 Craylands Pit	RU13 Sports Field	RU14 Bamber pit	RU15 Northfleet Landfill	RU16 A226 Triangle	RU17 CTRL Car Parks	RU18 CTRL car park D	RU19 North Springhead	RU20 A2 Corridor	
160 DIPTERA (Flies)	Tachinidae (Parasite Flies)	<i>Gymnosoma nitens</i>	RDB 1		Southern Restricted	Infrequently found, and very local. In common with many other tachind flies associated with Hemiptera this species has become more widespread in the recent past. It is now a frequent component of the fauna of Thames corridor gravel terrace sites. Parasitises Sciocoris curtisans and possibly other shield-bugs.	0	0	0	0	0	1	1	0	0	0	0	1	0	1	0	1	0	0	0	0	0
160 DIPTERA (Flies)	Tachinidae (Parasite Flies)	<i>Gymnosoma rotundatum</i>	RDB 3		Southern Restricted	Locally frequently found. On flowers in grassland and woodland. Increased in abundance and range greatly in past 10 years. Parasitises sheild-bugs.	0	0	0	0	0	0	1	0	0	1	1	1	1	1	0	1	0	1	0	0	1
160 DIPTERA (Flies)	Tachinidae (Parasite Flies)	<i>Leiophora innoxia</i>			Southern Restricted	Commonly found. A parasitoid of adult beetles	0	0	0	0	0	0	1	0	0	0	0	0	0	0	0	0	0	0	0	0	0
160 DIPTERA (Flies)	Tachinidae (Parasite Flies)	<i>Lydella stabulans</i>			Universal	Frequently found, but local. It parasitises the larvae of stem-boring moths, usually those occurring in wetland areas.	0	0	0	0	0	0	0	0	0	0	0	0	0	0	0	0	0	0	1	0	
160 DIPTERA (Flies)	Tachinidae (Parasite Flies)	<i>Lydina aenea</i>			Universal	Frequently found. A parasite of lepidoptera larvae.	0	0	0	0	0	0	0	0	0	0	0	0	0	0	1	0	0	0	1	0	
160 DIPTERA (Flies)	Tachinidae (Parasite Flies)	<i>Macquartia dispar</i>			Southern Widespread	Frequently found. A parasitoid of the larvae of larger Chrysomelidae (Coleoptera) but the exact species is unknown.	0	0	0	0	0	0	0	0	0	0	0	1	0	0	1	0	0	0	0	0	

APPENDIX 1: Total Species List

Order	Family	Species	Cons Status	S41 (May 2014)	Distribution	Abundance	RU1 Saltmarsh	RU2 combined	RU3 combined	RU4 combined	RU5 Wood s of BDM	RU6 grassland s of Wood by BDM	RU7 combined	RU8 CTRL wetland	RU9 Botany Marshes west	RU10 Botany Marshes east	RU11 Manor Way	RU12 Craylands Pit	RU13 Sports Field	RU14 Bamber pit	RU15 Northfleet Landfill	RU16 A226 Triangle	RU17 CTRL Car Parks	RU18 CTRL car park D	RU19 North Springhead	RU20 A2 Corridor	
160 DIPTERA (Flies)	Tachinidae (Parasite Flies)	<i>Phasia pusilla</i>			Universal	Locally frequently found. It is a parasitoid of various species of bug, in Britain several species of lygaeid have been recorded, grassland and scrub.	0	0	0	0	0	0	0	0	0	0	0	0	0	1	0	0	0	0	0	0	0
160 DIPTERA (Flies)	Tachinidae (Parasite Flies)	<i>Phryxe vulgaris</i>			Universal	Commonly found. It parasitises a large range of Lepidoptera larvae, usually those on herbs.	0	0	0	0	0	0	1	0	0	1	0	0	0	0	0	1	0	0	0	0	0
160 DIPTERA (Flies)	Tachinidae (Parasite Flies)	<i>Ramonda spathulata</i>			Universal	Commonly found. It is a parasitoid of Lepidoptera, especially grassland Noctuidae.	0	0	0	0	0	0	1	0	0	0	0	0	0	0	0	0	0	0	0	0	0
160 DIPTERA (Flies)	Tachinidae (Parasite Flies)	<i>Tachina fera</i>			Universal	Commonly found. It is a parasitoid of noctuid (Lepidoptera) larvae.	0	0	0	0	0	0	0	0	0	0	0	0	0	0	0	0	0	1	0	0	
160 DIPTERA (Flies)	Tachinidae (Parasite Flies)	<i>Thelaira solivaga</i>			Southern Restricted	Frequently found. Larvae parasitic on Lepidoptera Arctidae, including Arctia villica the Cream-spot Tiger Moth.	0	0	1	0	0	0	0	0	0	0	0	0	0	1	1	0	0	0	0	0	
160 DIPTERA (Flies)	Tachinidae (Parasite Flies)	<i>Trixa conspersa</i>			Universal	Commonly found. Probably a parasitoid of ground-dwelling Lepidoptera larvae.	0	1	0	0	0	0	0	0	0	0	0	0	0	0	0	0	0	0	0	0	
160 DIPTERA (Flies)	Tephritidae (Picture-wing Flies)	<i>Acanthiophilus helianthi</i>	Nationally Scarce		Southern Restricted	The larvae develop in the capitula of common knapweed. Considered rare, but there are a number of recent records from southern England.	0	0	0	0	0	0	0	0	0	0	0	0	1	0	0	0	1	0	0	0	
160 DIPTERA (Flies)	Tephritidae (Picture-wing Flies)	<i>Acidia cognata</i>			Universal	Commonly found. The larvae mine the leaves of Colt's-foot	0	0	0	0	0	0	0	0	0	0	0	0	1	0	0	0	0	0	0	0	
160 DIPTERA (Flies)	Tephritidae (Picture-wing Flies)	<i>Anomoia purmunda</i>			Southern Widespread	Commonly found. The larvae feed in the fruits of Rosaceous trees and shrubs	0	0	0	0	0	0	0	1	0	1	0	0	0	1	0	0	0	0	1	0	

APPENDIX 1: Total Species List

Order	Family	Species	Cons Status	S41 (May 2014)	Distribution	Abundance	RU1 Saltmarsh	RU2 combined	RU3 combined	RU4 combined	RU5 Wood s of BDM	RU6 grassland s of Wood by BDM	RU7 combined	RU8 CTRL wetland	RU9 Botany Marshes west	RU10 Botany Marshes east	RU11 Manor Way	RU12 Craylands Pit	RU13 Sports Field	RU14 Bamber pit	RU15 Northfleet Landfill	RU16 A226 Triangle	RU17 CTRL Car Parks	RU18 CTRL car park D	RU19 North Springhead	RU20 A2 Corridor	
160 DIPTERA (Flies)	Tephritidae (Picture-wing Flies)	<i>Campiglossa malaris</i>	RDB K		Southern Restricted	Frequently found. First found in the British Isles in the 1970's at Sugar Loaf Hill near Folkstone, East Kent. It has spread considerably in southern England since. It is stated by White (1988) to be restricted to sites bordering the English Channel in France and the Netherlands abroad but is now known from the Netherlands, Belgium and Switzerland. The host plant has not been positively confirmed but is thought to be Hoary Ragwort <i>Senecio erucifolius</i> .	0	0	0	0	0	0	0	0	0	1	0	0	0	0	0	0	0	0	0	0	0
160 DIPTERA (Flies)	Tephritidae (Picture-wing Flies)	<i>Campiglossa misella</i>			Southern Restricted	Locally frequently found. Larvae attack the flower spike of <i>Artemisia vulgaris</i> , inducing a stem gall in the first generation and developing in the capitula in the second generation.	0	1	0	0	0	0	0	0	0	0	0	0	0	0	0	0	0	0	0	0	0
160 DIPTERA (Flies)	Tephritidae (Picture-wing Flies)	<i>Campiglossa plantaginis</i>			Southern Widespread	Found locally in southern Britain. Mainly found in coastal districts, especially saltmarshes. Associated with <i>Artemisia maritima</i> and <i>A. vulgaris</i> . Larvae attack the capitula of the host plants. Has also been found in the Brecks, where it was associated with Ragwort.	1	1	0	0	0	0	0	0	1	0	0	0	0	0	0	0	0	0	0	0	0
160 DIPTERA (Flies)	Tephritidae (Picture-wing Flies)	<i>Chaetorellia jaceae</i>			Southern Restricted	Frequently found. The larvae develop in the seed heads of Asteraceae	0	1	0	0	0	0	0	0	0	0	0	1	1	0	0	0	0	0	0	0	0

APPENDIX 1: Total Species List

Order	Family	Species	Cons Status	S41 (May 2014)	Distribution	Abundance	RU1 Saltmarsh	RU2 combined	RU3 combined	RU4 combined	RU5 Wood s of BDM	RU6 grassland s of Wood by BDM	RU7 combined	RU8 CTRL wetland	RU9 Botany Marshes west	RU10 Botany Marshes east	RU11 Manor Way	RU12 Craylands Pit	RU13 Sports Field	RU14 Bamber pit	RU15 Northfleet Landfill	RU16 A226 Triangle	RU17 CTRL Car Parks	RU18 CTRL car park D	RU19 North Springhead	RU20 A2 Corridor
160 DIPTERA (Flies)	Tephritidae (Picture-wing Flies)	<i>Chaetostomella cylindrica</i>			Universal	Commonly found, on Hardheads Centaurea nigra	0	0	0	0	0	0	0	0	0	0	0	1	0	1	0	0	0	0	0	0
160 DIPTERA (Flies)	Tephritidae (Picture-wing Flies)	<i>Euleia heraclei</i>			Universal	Commonly found. The Celery Fly. The larvae mines the stems of Apiaceae.	0	0	0	0	0	0	0	0	0	1	0	0	0	0	0	0	0	0	0	0
160 DIPTERA (Flies)	Tephritidae (Picture-wing Flies)	<i>Merzomyia westermanni</i>	Nationally scarce		Southern Restricted	Frequently found. Local in south-east England but perhaps more frequent than originally thought. The larvae develop in the flower-heads of ragwort Senecio species.	0	1	1	1	0	0	1	0	0	1	0	0	0	0	0	0	0	0	0	0
160 DIPTERA (Flies)	Tephritidae (Picture-wing Flies)	<i>Myopites inulae-dysentericae</i>	RDB 3		Southern Restricted	Commonly found. A highly localised but probably under recorded species that is confined to a few counties in the south of England. However, it has recently become more common, at least in south-east England. The larvae develop in the flower heads of Common Fleabane Pulicaria dysenterica.	0	0	0	0	0	0	0	0	0	1	0	0	0	0	0	0	0	0	0	0
160 DIPTERA (Flies)	Tephritidae (Picture-wing Flies)	<i>Orellia falcata</i>	Nationally Scarce		Southern Restricted	Infrequently found. The larvae develop in the roots of Goat's Beard, Tragopogon pratensis.	0	0	0	0	0	0	1	0	0	0	0	0	0	0	0	0	0	0	0	0
160 DIPTERA (Flies)	Tephritidae (Picture-wing Flies)	<i>Sphenella marginata</i>			Universal	Commonly found. On Ragwort Senecio jacobaea	0	0	0	0	0	0	1	0	0	0	0	1	0	0	1	0	0	0	0	0
160 DIPTERA (Flies)	Tephritidae (Picture-wing Flies)	<i>Tephritis bardanae</i>			Universal	Commonly found. The larva attacks the capitulum of burdock.	0	0	0	0	0	0	0	0	0	1	0	0	0	0	0	0	0	0	0	0
160 DIPTERA (Flies)	Tephritidae (Picture-wing Flies)	<i>Tephritis cometa</i>			Southern Restricted	Frequently found on Creeping Thistles Cirsium vulgare	0	0	1	0	0	0	0	1	0	0	0	0	0	0	0	0	0	0	0	0
160 DIPTERA (Flies)	Tephritidae (Picture-wing Flies)	<i>Tephritis divisa</i>			Southern Restricted	Commonly found. Recent arrival from southern Europe. Associated with Picris echioides.	0	1	0	0	0	0	1	0	1	1	0	0	0	0	1	1	0	1	0	0
160 DIPTERA (Flies)	Tephritidae (Picture-wing Flies)	<i>Tephritis formosa</i>			Southern Restricted	Commonly found. On Sonchus species	0	1	1	0	0	1	0	1	0	1	0	1	0	0	0	0	0	0	0	0

APPENDIX 1: Total Species List

Order	Family	Species	Cons Status	S41 (May 2014)	Distribution	Abundance	RU1 Saltmarsh	RU2 combined	RU3 combined	RU4 combined	RU5 Wood s of BDM	RU6 grassland s of Wood by BDM	RU7 combined	RU8 CTRL wetland	RU9 Botany Marshes west	RU10 Botany Marshes east	RU11 Manor Way	RU12 Craylands Pit	RU13 Sports Field	RU14 Bamber pit	RU15 Northfleet Landfill	RU16 A226 Triangle	RU17 CTRL Car Parks	RU18 CTRL car park D	RU19 North Springhead	RU20 A2 Corridor
160 DIPTERA (Flies)	Tephritidae (Picture-wing Flies)	<i>Tephritis hyoscyami</i>			Southern Restricted	Larvae feed in the developing seed head of Carduus thistles.	0	0	0	0	0	1	0	0	0	0	0	0	0	0	0	0	0	0	0	0
160 DIPTERA (Flies)	Tephritidae (Picture-wing Flies)	<i>Tephritis matricariae</i>			Southern Restricted	Infrequently found. The larva feeds in the capitula of Crepis spp., It is a recent addition to the British list, first found in 2000 at several sites in East Kent.	0	0	1	0	1	0	1	0	0	0	0	0	0	0	0	0	0	0	0	0
160 DIPTERA (Flies)	Tephritidae (Picture-wing Flies)	<i>Tephritis neesii</i>			Universal	Commonly found on Ox-eye Daisy Leucanthemum vulgare	0	0	0	0	0	1	0	0	0	1	0	1	0	0	0	0	0	1	0	0
160 DIPTERA (Flies)	Tephritidae (Picture-wing Flies)	<i>Tephritis vespertina</i>			Universal	Commonly found. On Hypochoeris radicata	0	0	0	0	0	0	0	0	0	0	0	0	0	0	0	0	0	0	1	0
160 DIPTERA (Flies)	Tephritidae (Picture-wing Flies)	<i>Terellia ruficauda</i>			Southern Widespread	Commonly found. On thistles	0	0	0	0	0	0	1	0	1	0	0	0	0	0	0	0	0	0	0	0
160 DIPTERA (Flies)	Tephritidae (Picture-wing Flies)	<i>Terellia tussilaginis</i>			Southern Widespread	Commonly found. The larvae develop in the seed heads of Burdocks	0	0	0	0	0	1	0	0	0	0	0	0	1	0	0	0	0	0	0	0
160 DIPTERA (Flies)	Tephritidae (Picture-wing Flies)	<i>Urophora cardui</i>			Southern Restricted	Commonly found, on Creeping Thistles Cirsium vulgare	0	0	1	0	0	0	1	0	1	1	0	0	0	0	0	0	0	0	0	0
160 DIPTERA (Flies)	Tephritidae (Picture-wing Flies)	<i>Urophora jaceana</i>			Universal	Commonly found, on Hardheads Centaurea nigra	0	0	0	0	0	0	1	0	0	0	0	0	0	0	0	0	0	0	0	0
160 DIPTERA (Flies)	Tephritidae (Picture-wing Flies)	<i>Urophora quadrifasciata</i>			Southern Restricted	Commonly found on Hardheads Centaurea nigra	0	1	1	0	0	0	0	0	0	0	0	1	1	1	0	0	0	0	0	0
160 DIPTERA (Flies)	Tephritidae (Picture-wing Flies)	<i>Urophora stylata</i>			Southern Widespread	Commonly found. Galls flower and seed-heads of thistles.	0	0	0	0	0	0	0	0	0	0	0	0	0	1	0	0	0	0	0	0
160 DIPTERA (Flies)	Tephritidae (Picture-wing Flies)	<i>Xyphosia miliaria</i>			Universal	Commonly found on thistles	0	1	0	0	0	0	0	1	1	1	0	0	1	0	1	0	0	0	1	0
160 DIPTERA (Flies)	Therevidae (Stiletto Flies)	<i>Thereva fulva</i>	RDB 3		Southern Restricted	Infrequently found. Associated with light sandy areas, especially dunes.	0	0	0	1	0	0	0	0	0	0	0	0	0	0	0	0	0	0	0	0
160 DIPTERA (Flies)	Therevidae (Stiletto Flies)	<i>Thereva nobilitata</i>			Universal	Commonly found. The commonest Therevid fly, often associated with dry grasslands. The larva lives in loose soil.	0	0	0	1	0	0	1	0	0	0	0	0	0	0	1	0	0	0	0	0

APPENDIX 1: Total Species List

Order	Family	Species	Cons Status	S41 (May 2014)	Distribution	Abundance	RU1 Saltmarsh	RU2 combined	RU3 combined	RU4 combined	RU5 Wood s of BDM	RU6 grassland s of Wood by BDM	RU7 combined	RU8 CTRL wetland	RU9 Botany Marshes west	RU10 Botany Marshes east	RU11 Manor Way	RU12 Craylands Pit	RU13 Sports Field	RU14 Bamber pit	RU15 Northfleet Landfill	RU16 A226 Triangle	RU17 CTRL Car Parks	RU18 CTRL car park D	RU19 North Springhead	RU20 A2 Corridor
160 DIPTERA (Flies)	Therevidae (Stiletto Flies)	<i>Thereva plebeja</i>	Nationall y Scarce		Southern Restricted	Infrequently found. A species of dry meadows, becoming less common than formerly.	0	0	0	0	0	0	1	0	0	0	0	0	0	1	0	0	0	0	0	0
160 DIPTERA (Flies)	Tipulidae (Craneflies)	<i>Nephrotoma appendiculata</i>			Universal	Commonly found. A species of dry grassland.	0	0	1	1	1	0	1	0	0	0	0	1	0	1	0	1	1	1	1	0
160 DIPTERA (Flies)	Tipulidae (Craneflies)	<i>Nephrotoma flavescens</i>			Universal	Commonly found. A species of dry grasslands.	0	1	0	1	0	1	1	1	0	0	0	0	0	1	0	1	0	0	1	0
160 DIPTERA (Flies)	Tipulidae (Craneflies)	<i>Nephrotoma flavipalpis</i>			Universal	Frequently found. A species of hedgerows in well-drained situations.	0	0	0	1	1	0	0	0	0	0	0	0	0	0	0	0	0	0	0	0
160 DIPTERA (Flies)	Tipulidae (Craneflies)	<i>Nigrotipula nigra</i>			Southern Widespread	Infrequently found. Associated with damp peat in fens.	0	0	0	0	0	0	0	1	0	0	0	0	0	0	0	0	0	0	0	0
160 DIPTERA (Flies)	Tipulidae (Craneflies)	<i>Tipula fascipennis</i>			Universal	Commonly found. A hedgerow species.	0	0	0	1	0	0	0	0	0	0	0	0	0	0	0	0	0	0	1	0
160 DIPTERA (Flies)	Tipulidae (Craneflies)	<i>Tipula lunata</i>			Universal	Commonly found. Associated with lush woodland.	0	0	0	0	1	0	0	0	0	0	0	0	0	0	0	0	0	0	1	0
160 DIPTERA (Flies)	Tipulidae (Craneflies)	<i>Tipula oleracea</i>			Universal	Commonly found. Associated with pastures on wet soils.	0	1	1	1	1	0	1	1	0	0	0	0	0	1	1	0	0	0	0	0
160 DIPTERA (Flies)	Tipulidae (Craneflies)	<i>Tipula paludosa</i>			Universal	Very commonly found. A pasture pest species.	0	0	0	0	1	0	1	0	0	0	0	0	0	0	0	1	0	0	0	0
160 DIPTERA (Flies)	Tipulidae (Craneflies)	<i>Tipula pierrei</i>			Universal	Frequently found. The larvae are associated with the open margins of coastal ditches and pools and eutrophic lakes. Some emergent vegetation needs to be present.	0	0	0	1	0	0	1	1	0	0	0	0	0	0	0	0	1	0	0	0
160 DIPTERA (Flies)	Tipulidae (Craneflies)	<i>Tipula vernalis</i>			Universal	Commonly found. A species of herb-rich grasslands in open situations.	0	0	1	0	0	1	1	0	0	1	0	1	0	1	1	1	0	1	1	0
160 DIPTERA (Flies)	Ulidiidae	<i>Ceroxys urticae</i>			Universal	Locally commonly found. In wetland habitats.	0	0	0	1	0	0	1	0	1	1	0	0	0	0	0	0	0	0	0	0

APPENDIX 1: Total Species List

Order	Family	Species	Cons Status	S41 (May 2014)	Distribution	Abundance	RU1 Saltmarsh	RU2 combined	RU3 combined	RU4 combined	RU5 Wood s of BDM	RU6 grasslands of Wood by BDM	RU7 combined	RU8 CTRL wetland	RU9 Botany Marshes west	RU10 Botany Marshes east	RU11 Manor Way	RU12 Craylands Pit	RU13 Sports Field	RU14 Bamber pit	RU15 Northfleet Landfill	RU16 A226 Triangle	RU17 CTRL Car Parks	RU18 CTRL car park D	RU19 North Springhead	RU20 A2 Corridor
160 DIPTERA (Flies)	Ulidiidae	<i>Dorycera graminum</i>	RDB 3. A UK BAP species	S41	Southern Restricted	Frequently found. Associated with taller grasslands, often dry ones. However, the larval food plant is unknown; it may be the roots or inflorescences of grasses.	0	1	0	0	0	1	1	0	0	0	0	0	0	1	0	0	0	1	1	0
160 DIPTERA (Flies)	Ulidiidae	<i>Herina longistylata</i>	Nationally Scarce		Southern Widespread	Larvae probably feed in vegetation litter.	0	0	1	0	0	0	0	0	0	0	0	0	0	0	0	0	0	0	0	0
160 DIPTERA (Flies)	Ulidiidae	<i>Melieria omissa</i>			Southern Widespread	Frequently found, but local. In marshy places and pond margins, larvae in decaying vegetation	0	0	1	0	0	0	1	1	1	1	0	0	0	0	0	0	0	0	0	0
160 DIPTERA (Flies)	Ulidiidae	<i>Melieria picta</i>	Nationally scarce		Southern Restricted	Infrequently found. Very local, coastal, especially Thames Estuary.	1	0	1	0	0	0	1	0	1	1	0	0	0	0	0	0	0	0	0	0
160 DIPTERA (Flies)	Xylomyidae	<i>Solva marginata</i>	Nationally Scarce.		Southern Restricted	Infrequently found. I find this species from malaise traps set in damp woodland in Sussex and Hampshire.	0	0	0	1	0	0	1	1	0	0	0	0	0	0	0	0	0	0	0	0
170 HYMENOPTERA SYMPHYTA (Sawflies)	Argidae	<i>Arge cyanocrocea</i>			Southern Widespread	The Rose Sawfly. The larvae fed on the leaves of Rosaceae, especially brambles.	0	0	1	0	1	0	0	0	0	1	0	0	0	1	0	0	0	0	0	0
170 HYMENOPTERA SYMPHYTA (Sawflies)	Argidae	<i>Arge ochropus</i>			Southern Restricted	Frequently found. The larvae feed on rose leaves.	0	0	0	0	0	0	0	0	0	1	0	0	0	0	0	0	0	0	0	1
170 HYMENOPTERA SYMPHYTA (Sawflies)	Argidae	<i>Arge pagana</i>			Southern Widespread	Frequently found. The larvae feed on rose.	0	0	0	0	0	0	0	0	0	1	1	0	0	0	0	0	0	0	0	0
170 HYMENOPTERA SYMPHYTA (Sawflies)	Cephalidae	<i>Calameuta filiformis</i>			Southern Widespread	Commonly found. Larvae mine smaller stems of reed and grasses.	0	0	0	0	0	0	0	1	0	0	0	0	0	0	0	0	0	0	0	0
170 HYMENOPTERA SYMPHYTA (Sawflies)	Cephalidae	<i>Calameuta pallipes</i>			Southern Widespread	Commonly found. The larva is unrecorded but is likely to mine grasses.	0	0	0	0	0	0	1	0	0	0	1	0	0	0	0	0	0	0	0	0
170 HYMENOPTERA SYMPHYTA (Sawflies)	Cephalidae	<i>Cephus pygmeus</i>			Southern Widespread	Very commonly found. Larvae in the stems of grasses, including crops. A pest species.	0	0	0	0	0	0	0	0	0	0	0	0	0	0	1	0	0	0	0	0
170 HYMENOPTERA SYMPHYTA (Sawflies)	Cephalidae	<i>Cephus spinipes</i>			Southern Restricted	Commonly found. The larvae bore into the stems of grasses such as timothy.	0	0	0	0	0	0	0	1	0	0	0	0	0	0	0	0	0	1	0	0

APPENDIX 1: Total Species List

Order	Family	Species	Cons Status	S41 (May 2014)	Distribution	Abundance	RU1 Saltmarsh	RU2 combined	RU3 combined	RU4 combined	RU5 Wood s of BDM	RU6 grassland s of Wood by BDM	RU7 combined	RU8 CTRL wetland	RU9 Botany Marshes west	RU10 Botany Marshes east	RU11 Manor Way	RU12 Craylands Pit	RU13 Sports Field	RU14 Bamber pit	RU15 Northfleet Landfill	RU16 A226 Triangle	RU17 CTRL Car Parks	RU18 CTRL car park D	RU19 North Springhead	RU20 A2 Corridor
170 HYMENOPTERA SYMPHYTA (Sawflies)	Tenthredinidae	<i>Aglaostigma fulvipes</i>			Universal	Commonly found. Larvae on Bedstraws	0	0	0	0	0	0	0	0	0	0	0	0	0	0	0	0	0	0	1	0
170 HYMENOPTERA SYMPHYTA (Sawflies)	Tenthredinidae	<i>Allantus cinctus</i>			Universal	Commonly found. Feeds on rose and strawberry leaves	0	0	0	0	0	0	0	0	0	1	0	0	0	0	1	0	0	0	0	0
170 HYMENOPTERA SYMPHYTA (Sawflies)	Tenthredinidae	<i>Athalia cordata</i>			Universal	Commonly found. The larvae feed on the leaves of various plants including bugle and plantain.	0	1	0	0	0	0	0	0	0	0	0	0	0	1	0	0	0	0	0	0
170 HYMENOPTERA SYMPHYTA (Sawflies)	Tenthredinidae	<i>Athalia rosae</i>			Southern Widespread	Very commonly found. The larva feeds on various species of crucifer, and was formerly a pest of turnips.	0	1	1	0	0	1	1	0	0	1	0	1	0	0	1	0	0	1	1	0
170 HYMENOPTERA SYMPHYTA (Sawflies)	Tenthredinidae	<i>Caliroa cerasi</i>			Southern Widespread	Commonly found. larvae feed on developing fruits of Rosaceae	0	0	0	0	0	0	0	0	0	1	0	0	0	0	0	0	0	0	0	1
170 HYMENOPTERA SYMPHYTA (Sawflies)	Tenthredinidae	<i>Caliroa cinxia</i>	pRDB3		Southern Restricted	Infrequently found. Larvae feed on Oak	0	0	0	0	0	0	0	0	0	0	0	0	0	0	0	0	0	0	1	0
170 HYMENOPTERA SYMPHYTA (Sawflies)	Tenthredinidae	<i>Dolerus germanicus</i>			Universal	Commonly found. Larvae on Equisetum	0	0	0	0	0	0	0	1	0	0	0	0	0	0	0	0	0	0	0	0
170 HYMENOPTERA SYMPHYTA (Sawflies)	Tenthredinidae	<i>Dolerus picipes</i>			Universal	Commonly found. The larva feeds on grass.	0	1	1	0	0	0	0	0	0	1	0	0	0	1	0	1	0	0	1	0
170 HYMENOPTERA SYMPHYTA (Sawflies)	Tenthredinidae	<i>Dolerus puncticollis</i>			Universal	Commonly found. The larvae feed on grass.	0	1	0	0	0	0	0	0	0	0	0	0	0	0	0	0	0	0	0	0
170 HYMENOPTERA SYMPHYTA (Sawflies)	Tenthredinidae	<i>Empria tridens</i>			Universal	Commonly found. The larvae feed on herbaceous plants of the family Rosaceae	0	0	0	0	1	0	0	0	0	0	0	0	0	0	0	0	0	0	0	0
170 HYMENOPTERA SYMPHYTA (Sawflies)	Tenthredinidae	<i>Eriocampa ovata</i>			Universal	The larvae feed on alder. Common throughout Britain.	0	0	0	0	0	0	0	0	0	0	0	0	0	0	0	0	0	0	1	0
170 HYMENOPTERA SYMPHYTA (Sawflies)	Tenthredinidae	<i>Halidamia affinis</i>			Universal	Commonly found. On goosegrass.	0	0	0	0	1	0	0	0	0	0	0	0	0	0	0	0	0	0	0	0
170 HYMENOPTERA SYMPHYTA (Sawflies)	Tenthredinidae	<i>Heterarthrus microcephalus</i>			Universal	Commonly found. mines the leaves of Salix.	0	0	0	0	0	0	0	1	0	0	0	0	0	0	0	0	0	0	0	0
170 HYMENOPTERA SYMPHYTA (Sawflies)	Tenthredinidae	<i>Hoplocampa crataegi</i>			Southern Restricted	Frequently found. Larvae develop in fruit of Hawthorn.	0	0	0	0	0	0	0	0	0	0	0	0	0	0	0	1	0	0	0	0
170 HYMENOPTERA SYMPHYTA (Sawflies)	Tenthredinidae	<i>Hoplocampa pectoralis</i>			Southern Restricted	Frequently found. Larvae develop in fruit of Hawthorn.	0	0	0	0	0	0	0	0	0	0	0	0	0	0	0	1	0	0	0	0
170 HYMENOPTERA SYMPHYTA (Sawflies)	Tenthredinidae	<i>Macrophya alboannulata</i>			Southern Widespread	Frequently found. Larvae on Elder	0	0	0	0	1	0	0	0	0	0	0	0	0	0	0	0	0	0	1	0
170 HYMENOPTERA SYMPHYTA (Sawflies)	Tenthredinidae	<i>Macrophya annulata</i>			Universal	Commonly found. The larvae feed on creeping cinquefoil.	0	0	0	0	0	0	1	0	0	1	0	1	0	0	1	0	0	0	1	0

APPENDIX 1: Total Species List

Order	Family	Species	Cons Status	S41 (May 2014)	Distribution	Abundance	RU1 Saltmarsh	RU2 combined	RU3 combined	RU4 combined	RU5 Wood s of BDM	RU6 grassland s of Wood by BDM	RU7 combined	RU8 CTRL wetland	RU9 Botany Marshes west	RU10 Botany Marshes east	RU11 Manor Way	RU12 Craylands Pit	RU13 Sports Field	RU14 Bamber pit	RU15 Northfleet Landfill	RU16 A226 Triangle	RU17 CTRL Car Parks	RU18 CTRL car park D	RU19 North Springhead	RU20 A2 Corridor
170 HYMENOPTERA SYMPHYTA (Sawflies)	Tenthredinidae	<i>Macrophya ribis</i>			Universal	Locally frequently found. The larvae feed on Elder.	0	0	0	0	0	0	0	0	0	0	0	0	0	0	1	0	0	0	1	0
170 HYMENOPTERA SYMPHYTA (Sawflies)	Tenthredinidae	<i>Nematus lucidus</i>			Southern Restricted	Frequently found. Larvae on Hawthorn and Blackthorn.	0	0	0	0	0	0	1	0	0	0	0	0	0	0	0	0	0	0	0	0
170 HYMENOPTERA SYMPHYTA (Sawflies)	Tenthredinidae	<i>Pachyprotasis rapae</i>			Universal	Commonly found. The larva feeds on a range of plants including betony, golden-rod, figwort and ash.	0	0	0	0	0	0	0	0	0	0	0	0	0	0	0	0	0	0	1	0
170 HYMENOPTERA SYMPHYTA (Sawflies)	Tenthredinidae	<i>Pachyprotasis variegata</i>			Universal	Commonly found. The larvae have been recorded as feeding on potato, but probably have a wider range of foodplants.	0	0	0	0	0	0	0	0	0	0	0	0	0	0	0	0	0	0	1	0
170 HYMENOPTERA SYMPHYTA (Sawflies)	Tenthredinidae	<i>Rhogogaster viridis</i>			Universal	Commonly found. Lush vegetation and scrub. Larvae possibly feed on leaves of woody plants.	0	0	0	0	0	0	0	0	0	0	0	0	0	1	0	0	0	0	1	0
170 HYMENOPTERA SYMPHYTA (Sawflies)	Tenthredinidae	<i>Selandria serva</i>			Universal	Commonly found. The larva feeds on various species of sedge, rush and grass.	0	0	0	1	0	0	0	1	0	0	0	0	0	0	0	0	0	0	0	0
170 HYMENOPTERA SYMPHYTA (Sawflies)	Tenthredinidae	<i>Strongylogaster multifasciata</i>			Universal	Commonly found. The larva feeds on ferns, chiefly bracken.	0	0	0	1	0	0	0	0	0	0	0	0	0	0	0	0	0	0	0	0
170 HYMENOPTERA SYMPHYTA (Sawflies)	Tenthredinidae	<i>Tenthredo brevicornis</i>			Universal	Commonly found. The larva feeds on common bird's-foot trefoil.	0	0	1	1	0	0	1	0	0	0	0	1	0	0	0	0	0	0	0	0
170 HYMENOPTERA SYMPHYTA (Sawflies)	Tenthredinidae	<i>Tenthredo temula</i>			Southern Widespread	No data	0	0	1	0	0	0	0	0	0	0	0	0	0	1	0	0	0	0	0	0
170 HYMENOPTERA SYMPHYTA (Sawflies)	Tenthredinidae	<i>Tenthredopsis friesei</i>			Southern Widespread	Commonly found. The larva feeds on grass.	0	0	0	0	0	0	0	0	0	0	0	0	0	0	0	0	1	0	0	0
170 HYMENOPTERA SYMPHYTA (Sawflies)	Tenthredinidae	<i>Tenthredopsis litterata</i>			Universal	Commonly found. The larva feeds on grass, especially cock's-foot.	0	0	0	0	0	0	0	0	0	0	0	0	0	0	1	0	0	0	0	0
170 HYMENOPTERA SYMPHYTA (Sawflies)	Tenthredinidae	<i>Tenthredopsis nassata</i>			Universal	Commonly found. The larva feeds on grass, especially cock's-foot. Throughout Britain.	0	0	1	0	0	0	0	0	0	0	0	0	0	0	0	0	0	0	0	0
180 HYMENOPTERA PARASITICA (Ichneumon Wasps and allies)	Chalcididae (Parasitic Wasps)	<i>Brachymeria minuta</i>			Southern Widespread	Infrequently found. An internal parasite of sarcophagid flies.	0	1	0	1	0	0	0	0	0	0	0	1	0	1	0	0	0	0	0	0

APPENDIX 1: Total Species List

Order	Family	Species	Cons Status	S41 (May 2014)	Distribution	Abundance	RU1 Saltmarsh	RU2 combined	RU3 combined	RU4 combined	RU5 Wood s of BDM	RU6 grassland s of Wood by BDM	RU7 combined	RU8 CTRL wetland	RU9 Botany Marshes west	RU10 Botany Marshes east	RU11 Manor Way	RU12 Craylands Pit	RU13 Sports Field	RU14 Bamber pit	RU15 Northfleet Landfill	RU16 A226 Triangle	RU17 CTRL Car Parks	RU18 CTRL car park D	RU19 North Springhead	RU20 A2 Corridor	
180 HYMENOPTERA PARASITICA (Ichneumon Wasps and allies)	Chalcididae (Parasitic Wasps)	<i>Haltichella rufipes</i>			Southern Restricted	Very rarely recorded. Biology not known	0	0	0	0	0	0	0	0	0	0	1	0	0	0	0	0	0	0	0	0	
180 HYMENOPTERA PARASITICA (Ichneumon Wasps and allies)	Cynipidae (Gall Wasps)	<i>Andricus aries</i>			Southern Restricted	Commonly found. It galls the bud of oak. A recent arrival.	0	0	0	0	0	0	0	0	0	0	0	0	0	0	0	1	0	0	0	0	
180 HYMENOPTERA PARASITICA (Ichneumon Wasps and allies)	Cynipidae (Gall Wasps)	<i>Andricus kollari</i>			Universal	Commonly found. The female lays an egg in the buds of Oak, which induces the formation of a round marble gall. The second generation of the year galls the roots of Oak.	0	0	0	0	0	0	0	0	0	0	0	0	0	0	0	0	0	0	1	0	
180 HYMENOPTERA PARASITICA (Ichneumon Wasps and allies)	Cynipidae (Gall Wasps)	<i>Andricus quercuscalicis</i>			Southern Widespread	Commonly found. The female lays an egg in the female flowering buds of Oak, which induces the formation of a knopper gall at the base of the acorn. The second generation of the year galls the roots of Oak.	0	0	0	0	0	0	0	0	0	0	0	0	0	0	0	0	0	0	0	1	0
180 HYMENOPTERA PARASITICA (Ichneumon Wasps and allies)	Cynipidae (Gall Wasps)	<i>Diplolepis nervosa</i>			Southern Widespread	Commonly found, but local. Makes pea galls on the leaves of rose.	0	0	0	0	0	0	0	0	0	1	0	0	0	0	0	0	0	0	0	0	0
180 HYMENOPTERA PARASITICA (Ichneumon Wasps and allies)	Cynipidae (Gall Wasps)	<i>Diplolepis rosae</i>			Universal	Commonly found. The female lays an egg in the buds of Rose, which induces the formation of a pin-cushion gall.	0	1	0	0	0	0	1	1	0	1	0	0	1	1	0	1	0	0	1	0	
180 HYMENOPTERA PARASITICA (Ichneumon Wasps and allies)	Cynipidae (Gall Wasps)	<i>Neuroterus anthracinus</i>			Universal	Commonly found. It lives on oak, the sexual generation galling leaves and catkins, the agamic generation galling leaves	0	0	0	0	0	0	0	0	0	0	0	0	0	0	0	0	0	0	0	1	0
180 HYMENOPTERA PARASITICA (Ichneumon Wasps and allies)	Cynipidae (Gall Wasps)	<i>Neuroterus numismalis</i>			Universal	Commonly found. It lives on oak, both generations making galls on the leaves.	0	0	0	0	0	0	0	0	0	0	0	0	0	0	0	1	0	0	0	0	
180 HYMENOPTERA PARASITICA (Ichneumon Wasps and allies)	Cynipidae (Gall Wasps)	<i>Neuroterus quercusbaccarum</i>			Universal	Commonly found. It causes galls on oak, either on the catkins or on the leaves.	0	0	0	0	0	0	0	0	0	0	0	0	0	0	0	1	0	0	1	0	

APPENDIX 1: Total Species List

Order	Family	Species	Cons Status	S41 (May 2014)	Distribution	Abundance	RU1 Saltmarsh	RU2 combined	RU3 combined	RU4 combined	RU5 Wood s of BDM	RU6 grassland s of Wood by BDM	RU7 combined	RU8 CTRL wetland	RU9 Botany Marshes west	RU10 Botany Marshes east	RU11 Manor Way	RU12 Craylands Pit	RU13 Sports Field	RU14 Bamber pit	RU15 Northfleet Landfill	RU16 A226 Triangle	RU17 CTRL Car Parks	RU18 CTRL car park D	RU19 North Springhead	RU20 A2 Corridor
180 HYMENOPTERA PARASITICA (Ichneumon Wasps and allies)	Gasteruptiidae (Parasitic Wasps)	<i>Gasteruption assectator</i>			Southern Restricted	Frequently found. A clepto-parasite of stem-nesting bees.	0	0	0	1	0	1	1	0	0	0	0	1	0	0	0	0	0	0	0	0
180 HYMENOPTERA PARASITICA (Ichneumon Wasps and allies)	Gasteruptiidae (Parasitic Wasps)	<i>Gasteruption jaculator</i>			Southern Restricted	Commonly found. A clepto-parasite of stem-nesting bees.	0	1	0	1	0	1	0	1	0	0	0	0	1	0	0	0	0	0	0	0
180 HYMENOPTERA PARASITICA (Ichneumon Wasps and allies)	Gasteruptiidae (Parasitic Wasps)	<i>Gasteruption minutum</i>			Southern Restricted	Infrequently found and very local. A parasite of stem-nesting aculeates	0	0	0	0	0	0	1	0	0	0	0	0	0	0	0	0	0	0	0	0
180 HYMENOPTERA PARASITICA (Ichneumon Wasps and allies)	Ichneumonidae (Ichneumon Wasps)	<i>Endromopoda arundinator</i>			Universal	Commonly found. Host unknown, but associated with Common Reed.	0	0	0	0	0	0	0	0	0	0	0	0	0	0	0	0	0	1	0	0
180 HYMENOPTERA PARASITICA (Ichneumon Wasps and allies)	Ichneumonidae (Ichneumon Wasps)	<i>Listrodromus nycthemerus</i>			Southern Widespread	Commonly found. A parasitoid of the Holly Blue butterfly	0	0	0	0	0	0	0	0	0	0	1	0	0	0	0	0	0	0	0	0
180 HYMENOPTERA PARASITICA (Ichneumon Wasps and allies)	Ichneumonidae (Ichneumon Wasps)	<i>Pimpla rufipes</i>			Universal	Commonly found. It is a parasitoid of naked or cocooned pupae of Lepidoptera which pupate above ground level.	0	0	1	0	0	0	0	0	0	0	0	0	0	0	0	1	0	0	0	0
180 HYMENOPTERA PARASITICA (Ichneumon Wasps and allies)	Ichneumonidae (Ichneumon Wasps)	<i>Zaglyptus varipes</i>			Universal	Commonly found. A parasitoid of Spider egg sacks.	0	0	0	0	0	0	0	0	0	0	0	0	0	1	0	0	0	0	0	0
190 ACULEATE HYMENOPTERA (Ants, Bees and Wasps)	Andrenidae (Bees)	<i>Panurgus calcaratus</i>			Southern Widespread	Locally frequently found. Oligolectic, associated with yellow flowered Asteraceae (composites). Ground nesting.	0	1	1	1	0	0	1	1	1	0	1	1	1	1	1	1	0	0	1	0
190 ACULEATE HYMENOPTERA (Ants, Bees and Wasps)	Andrenidae (Mining Bees)	<i>Andrena alfkenella</i>	RDB 3		Southern Restricted	Infrequently found. Strongly associated with calcareous grassland in south-eastern England, also associated with heathland edge in south-western England. Polylectic.	0	1	0	1	0	0	1	1	0	0	0	1	0	0	0	0	0	1	0	0
190 ACULEATE HYMENOPTERA (Ants, Bees and Wasps)	Andrenidae (Mining Bees)	<i>Andrena bicolor</i>			Universal	Very commonly found. Polylectic. Ground nesting.	0	0	1	1	1	1	1	1	0	1	0	1	0	1	1	1	0	1	0	1
190 ACULEATE HYMENOPTERA (Ants, Bees and Wasps)	Andrenidae (Mining Bees)	<i>Andrena chrysoceles</i>			Southern Widespread.	Commonly found. Especially associated with clay woodlands. Polylectic. Ground nesting.	0	0	1	1	0	0	1	0	0	0	0	0	0	0	0	0	0	0	0	0

APPENDIX 1: Total Species List

Order	Family	Species	Cons Status	S41 (May 2014)	Distribution	Abundance	RU1 Saltmarsh	RU2 combined	RU3 combined	RU4 combined	RU5 Wood s of BDM	RU6 grasslands of Wood by BDM	RU7 combined	RU8 CTRL wetland	RU9 Botany Marshes west	RU10 Botany Marshes east	RU11 Manor Way	RU12 Craylands Pit	RU13 Sports Field	RU14 Bamber pit	RU15 Northfleet Landfill	RU16 A226 Triangle	RU17 CTRL Car Parks	RU18 CTRL car park D	RU19 North Springhead	RU20 A2 Corridor
190 ACULEATE HYMENOPTERA (Ants, Bees and Wasps)	Andrenidae (Mining Bees)	<i>Andrena clarkella</i>			Universal	Commonly found. Early spring woodland species. Oligolectic on Salix spp.	0	0	0	0	0	0	1	0	0	0	0	0	0	0	0	0	0	0	0	0
190 ACULEATE HYMENOPTERA (Ants, Bees and Wasps)	Andrenidae (Mining Bees)	<i>Andrena dorsata</i>			Southern Widespread	Commonly found. Often the dominant species in southern Britain. Polylectic.	0	1	1	1	0	1	1	0	0	1	0	1	1	1	1	1	0	0	1	0
190 ACULEATE HYMENOPTERA (Ants, Bees and Wasps)	Andrenidae (Mining Bees)	<i>Andrena flavipes</i>			Southern Restricted.	Commonly found. Forms very large colonies, especially in bare ground. Polylectic. Ground nesting.	0	1	1	1	1	1	1	0	1	1	0	1	1	1	1	1	0	1	1	0
190 ACULEATE HYMENOPTERA (Ants, Bees and Wasps)	Andrenidae (Mining Bees)	<i>Andrena florea</i>	RDB 3		Southern Restricted	Frequently found. Oligolectic, utilises White Bryony, Bryonia cretica, as its sole pollen source. Most often associated with sandy soils, nests in hard ground such as on tracks.	0	0	0	0	0	0	0	0	0	0	0	0	0	0	0	0	0	0	1	0
190 ACULEATE HYMENOPTERA (Ants, Bees and Wasps)	Andrenidae (Mining Bees)	<i>Andrena fulva</i>			Southern Widespread.	Locally commonly found, often in woodlands and gardens. Polylectic.	0	1	0	0	0	0	0	0	0	0	0	0	0	1	1	0	0	0	0	0
190 ACULEATE HYMENOPTERA (Ants, Bees and Wasps)	Andrenidae (Mining Bees)	<i>Andrena haemorrhoa</i>			Universal	Commonly found. Females nest singly but males often congregate on blackthorn and hawthorn blossoms. Polylectic. Ground nesting.	0	1	0	0	1	1	1	0	0	1	0	0	0	1	1	0	0	1	1	0
190 ACULEATE HYMENOPTERA (Ants, Bees and Wasps)	Andrenidae (Mining Bees)	<i>Andrena helvola</i>			Southern Widespread.	Locally commonly found. Often in woodland clearings. Polylectic.	0	0	0	0	0	0	1	0	0	0	0	0	0	0	0	0	0	0	1	0
190 ACULEATE HYMENOPTERA (Ants, Bees and Wasps)	Andrenidae (Mining Bees)	<i>Andrena humilis</i>	Nationally Scarce		Southern Widespread.	Infrequently found, rarely common where it does occur. Oligolectic on Asteraceae, with a strong association with yellow flowers.	0	0	0	0	0	0	0	0	0	0	0	1	0	0	0	0	0	0	0	0
190 ACULEATE HYMENOPTERA (Ants, Bees and Wasps)	Andrenidae (Mining Bees)	<i>Andrena labialis</i>			Southern Widespread	Local species of old meadowlands. Oligolectic on the flowers of Fabaceae.	0	1	1	1	1	0	1	1	0	1	1	0	1	0	1	1	0	0	1	1

APPENDIX 1: Total Species List

Order	Family	Species	Cons Status	S41 (May 2014)	Distribution	Abundance	RU1 Saltmarsh	RU2 combined	RU3 combined	RU4 combined	RU5 Woods of BDM	RU6 grasslands of Wood by BDM	RU7 combined	RU8 CTRL wetland	RU9 Botany Marshes west	RU10 Botany Marshes east	RU11 Manor Way	RU12 Craylands Pit	RU13 Sports Field	RU14 Bamber pit	RU15 Northfleet Landfill	RU16 A226 Triangle	RU17 CTRL Car Parks	RU18 CTRL car park D	RU19 North Springhead	RU20 A2 Corridor	
190 ACULEATE HYMENOPTERA (Ants, Bees and Wasps)	Andrenidae (Mining Bees)	<i>Andrena labiata</i>	Nationally Scarce		Southern Restricted	Locally frequent. Old meadowland and heathy grassland species. Polylectic, although it is often found associated with the flowers of Germander Speedwell, <i>Veronica chamaedrys</i> .	0	0	0	0	0	0	1	0	0	0	0	0	0	0	0	0	0	0	0	0	0
190 ACULEATE HYMENOPTERA (Ants, Bees and Wasps)	Andrenidae (Mining Bees)	<i>Andrena minutula</i>			Universal	Commonly found. Polylectic. Ground nesting.	0	0	0	1	0	0	1	0	0	1	0	1	0	1	1	0	1	0	0	0	0
190 ACULEATE HYMENOPTERA (Ants, Bees and Wasps)	Andrenidae (Mining Bees)	<i>Andrena minutuloides</i>	Nationally Scarce		Southern Restricted	Infrequently found. Strongly associated with sandy and calcareous grasslands. Polylectic.	0	1	1	1	0	1	1	0	0	1	1	1	1	1	0	0	0	1	1	0	
190 ACULEATE HYMENOPTERA (Ants, Bees and Wasps)	Andrenidae (Mining Bees)	<i>Andrena nigroaenea</i>			Universal.	Commonly found. Polylectic. Ground nesting.	0	1	0	1	0	0	1	0	0	1	0	1	0	0	1	1	1	1	1	0	
190 ACULEATE HYMENOPTERA (Ants, Bees and Wasps)	Andrenidae (Mining Bees)	<i>Andrena nigrospina</i>	RDB 2		Southern Widespread	Very difficult to distinguish from <i>A. pilipes</i> , but has a different phenology.	0	0	0	0	0	0	1	0	0	1	0	1	0	0	0	0	0	1	0	0	
190 ACULEATE HYMENOPTERA (Ants, Bees and Wasps)	Andrenidae (Mining Bees)	<i>Andrena nitida</i>			Southern Widespread	Commonly found. A species of meadows. Polylectic. Ground nesting.	0	1	0	0	0	0	1	0	0	0	0	0	0	1	1	1	1	1	1	0	
190 ACULEATE HYMENOPTERA (Ants, Bees and Wasps)	Andrenidae (Mining Bees)	<i>Andrena niveata</i>	RDB 2		Southern Restricted	Rarely found. Oligolectic on Brassicaceae. Ground nesting.	0	0	0	0	0	0	0	0	0	0	0	0	0	0	0	0	0	1	0	0	
190 ACULEATE HYMENOPTERA (Ants, Bees and Wasps)	Andrenidae (Mining Bees)	<i>Andrena pilipes s.l.</i>			Southern Widespread	Two species are confused under this name, <i>A. pilipes s.s.</i> and <i>A. nigrospina</i> .	0	0	1	1	0	0	1	0	0	1	0	1	1	1	1	1	0	0	0	0	
190 ACULEATE HYMENOPTERA (Ants, Bees and Wasps)	Andrenidae (Mining Bees)	<i>Andrena pilipes s.s.</i>	Nationally Scarce		Southern Restricted.	A recent split, this is the commoner of two species formerly known as <i>Andrena pilipes</i> .	0	0	1	0	0	0	0	0	0	0	0	0	0	0	0	0	0	0	0	0	
190 ACULEATE HYMENOPTERA (Ants, Bees and Wasps)	Andrenidae (Mining Bees)	<i>Andrena praecox</i>			Southern Widespread	Locally frequently found. Oligolectic on blossom of sallows.	0	1	0	1	0	0	1	0	0	0	0	1	0	0	1	0	0	1	1	0	
190 ACULEATE HYMENOPTERA (Ants, Bees and Wasps)	Andrenidae (Mining Bees)	<i>Andrena scotica</i>			Universal	Commonly found. Several females may share a common burrow entrance. Polylectic.	0	1	1	1	1	1	1	0	0	1	0	1	0	1	1	1	0	0	1	0	

APPENDIX 1: Total Species List

Order	Family	Species	Cons Status	S41 (May 2014)	Distribution	Abundance	RU1 Saltmarsh	RU2 combined	RU3 combined	RU4 combined	RU5 Wood s of BDM	RU6 grassland s of Wood by BDM	RU7 combined	RU8 CTRL wetland	RU9 Botany Marshes west	RU10 Botany Marshes east	RU11 Manor Way	RU12 Craylands Pit	RU13 Sports Field	RU14 Bamber pit	RU15 Northfleet Landfill	RU16 A226 Triangle	RU17 CTRL Car Parks	RU18 CTRL car park D	RU19 North Springhead	RU20 A2 Corridor
190 ACULEATE HYMENOPTERA (Ants, Bees and Wasps)	Andrenidae (Mining Bees)	<i>Andrena semilaevis</i>			Universal	Commonly found. Polylectic, although with an apparent preference for Apiaceae.	0	1	0	0	0	0	0	0	0	0	0	0	0	0	1	0	0	0	0	0
190 ACULEATE HYMENOPTERA (Ants, Bees and Wasps)	Andrenidae (Mining Bees)	<i>Andrena subopaca</i>			Universal.	Commonly found, especially in clay woodlands. Polylectic. Ground nesting.	0	0	1	0	0	0	1	0	0	0	0	0	0	1	1	0	0	0	0	0
190 ACULEATE HYMENOPTERA (Ants, Bees and Wasps)	Andrenidae (Mining Bees)	<i>Andrena synadelpha</i>			Southern Restricted	Infrequently found. Associated with open woodlands and woodland edges. Local. Polylectic.	0	0	0	0	1	0	0	0	0	0	0	0	0	0	1	0	0	0	1	0
190 ACULEATE HYMENOPTERA (Ants, Bees and Wasps)	Andrenidae (Mining Bees)	<i>Andrena thoracica</i>			Southern Restricted.	Locally common. A species of Heathland and coasts. Polylectic. Ground nesting.	0	0	0	1	0	0	0	0	0	0	0	0	0	0	0	0	0	0	0	0
190 ACULEATE HYMENOPTERA (Ants, Bees and Wasps)	Andrenidae (Mining Bees)	<i>Andrena tibialis</i>	Nationally Scarce a		Southern Widespread	Locally common. A large mid-spring species which seems most frequently found in sandy locations. Polylectic. Ground nesting	0	0	0	1	0	0	0	0	0	0	0	0	0	0	1	0	0	0	0	0
190 ACULEATE HYMENOPTERA (Ants, Bees and Wasps)	Andrenidae (Mining Bees)	<i>Andrena trimmerana</i>	Nationally Scarce b		Southern Restricted	Infrequently found. Often a species of the coastal areas of the southern counties of England. Polylectic. Ground nesting.	0	0	0	1	0	1	0	0	0	0	0	0	0	0	0	1	0	0	0	0
190 ACULEATE HYMENOPTERA (Ants, Bees and Wasps)	Andrenidae (Mining Bees)	<i>Andrena varians</i>	Nationally Scarce b		Southern Widespread.	Rarely found, a greatly declined species which is often associated with the flowers of rosaceous shrubs such as blackthorn and hawthorn. Polylectic. Ground nesting	0	0	1	0	0	0	0	0	0	0	0	0	0	0	0	0	0	0	0	0
190 ACULEATE HYMENOPTERA (Ants, Bees and Wasps)	Andrenidae (Mining Bees)	<i>Andrena wilkella</i>			Universal	Frequently found in unimproved meadows. Oligolectic on Fabaceae. Ground nesting.	0	1	1	0	0	1	1	1	0	1	0	1	0	1	1	0	0	1	0	0
190 ACULEATE HYMENOPTERA (Ants, Bees and Wasps)	Apidae (Bees)	<i>Anthophora bimaculata</i>			Southern Restricted.	Locally commonly found in heathy localities. Nests in the ground. Polylectic.	0	1	1	1	0	1	1	1	0	1	1	1	1	1	0	1	0	0	0	0

APPENDIX 1: Total Species List

Order	Family	Species	Cons Status	S41 (May 2014)	Distribution	Abundance	RU1 Saltmarsh	RU2 combined	RU3 combined	RU4 combined	RU5 Wood s of BDM	RU6 grasslands of Wood by BDM	RU7 combined	RU8 CTRL wetland	RU9 Botany Marshes west	RU10 Botany Marshes east	RU11 Manor Way	RU12 Craylands Pit	RU13 Sports Field	RU14 Bamber pit	RU15 Northfleet Landfill	RU16 A226 Triangle	RU17 CTRL Car Parks	RU18 CTRL car park D	RU19 North Springhead	RU20 A2 Corridor
190 ACULEATE HYMENOPTERA (Ants, Bees and Wasps)	Apidae (Bees)	<i>Anthophora furcata</i>			Southern Widespread	Infrequently found. Oligolectic on Lamiaceae. Nests in dead wood.	0	0	0	0	0	1	0	0	0	0	0	0	0	0	1	0	0	1	0	0
190 ACULEATE HYMENOPTERA (Ants, Bees and Wasps)	Apidae (Bees)	<i>Anthophora plumipes</i>			Southern Widespread	Commonly found. Nests in the ground or cliffs and walls.	0	0	1	1	0	1	1	0	0	1	0	1	0	1	1	1	0	0	1	0
190 ACULEATE HYMENOPTERA (Ants, Bees and Wasps)	Apidae (Bees)	<i>Anthophora quadrimaculata</i>	Nationally Scarce		Southern Widespread	Infrequently found. Polylectic, but often associated with labiates. Nests in the ground.	0	0	0	0	0	0	0	0	0	0	0	0	0	1	0	0	0	0	0	0
190 ACULEATE HYMENOPTERA (Ants, Bees and Wasps)	Apidae (Bees)	<i>Apis mellifera</i>			Universal	Abundant almost everywhere. A domesticated insect.	0	0	0	0	0	0	1	0	0	0	0	0	0	0	0	0	0	0	0	0
190 ACULEATE HYMENOPTERA (Ants, Bees and Wasps)	Apidae (Bees)	<i>Bombus hortorum</i>			Universal	Very commonly found. Polylectic. Nests underground in cavities.	0	1	1	0	0	1	1	1	0	0	0	1	1	1	1	1	0	0	0	0
190 ACULEATE HYMENOPTERA (Ants, Bees and Wasps)	Apidae (Bees)	<i>Bombus humilis</i>	a UK-BAP species	S41	Southern Widespread	BAP species. Frequently found. A declining species, more frequent in coastal localities of the south-west. Associated with taller grasslands, but with plenty of perennial flowers present. Surface nesting.	0	1	1	1	0	1	1	1	0	1	1	1	1	1	1	1	1	1	1	0
190 ACULEATE HYMENOPTERA (Ants, Bees and Wasps)	Apidae (Bees)	<i>Bombus hypnorum</i>			Southern Widespread	Commonly found. Recent colonist, first recorded in 2001 near Southampton, Now spreading rapidly. Strongly associated with gardens and woodland. Often nests in aerial cavities, including bird boxes. Polylectic.	0	0	0	1	0	1	0	0	0	1	1	0	1	0	1	0	0	0	1	0
190 ACULEATE HYMENOPTERA (Ants, Bees and Wasps)	Apidae (Bees)	<i>Bombus lapidarius</i>			Universal	Very commonly found. Nests underground in cavities. Polylectic.	0	1	1	0	0	0	1	0	0	1	0	1	0	0	1	1	0	1	0	1
190 ACULEATE HYMENOPTERA (Ants, Bees and Wasps)	Apidae (Bees)	<i>Bombus pascuorum</i>			Universal	Very commonly found. Polylectic. Nests in surface litter.	0	1	1	1	1	1	1	1	0	1	0	1	1	1	1	1	1	1	1	1
190 ACULEATE HYMENOPTERA (Ants, Bees and Wasps)	Apidae (Bees)	<i>Bombus pratorum</i>			Universal	Very commonly found. Polylectic. Nests underground as well as in aerial cavities, including bird boxes.	0	1	1	1	1	0	1	0	0	1	0	0	0	1	1	0	0	1	1	0

APPENDIX 1: Total Species List

Order	Family	Species	Cons Status	S41 (May 2014)	Distribution	Abundance	RU1 Saltmarsh	RU2 combined	RU3 combined	RU4 combined	RU5 Wood s of BDM	RU6 grasslands of Wood by BDM	RU7 combined	RU8 CTRL wetland	RU9 Botany Marshes west	RU10 Botany Marshes east	RU11 Manor Way	RU12 Craylands Pit	RU13 Sports Field	RU14 Bamber pit	RU15 Northfleet Landfill	RU16 A226 Triangle	RU17 CTRL Car Parks	RU18 CTRL car park D	RU19 North Springhead	RU20 A2 Corridor
190 ACULEATE HYMENOPTERA (Ants, Bees and Wasps)	Apidae (Bees)	<i>Bombus rupestris</i>	Nationally Scarce		Southern Widespread	Frequently found. A great increase in both range and frequency during the 1990s. Breeds in nests of <i>B. lapidarius</i> .	0	0	0	0	0	0	0	0	0	0	0	1	0	1	0	0	0	1	0	0
190 ACULEATE HYMENOPTERA (Ants, Bees and Wasps)	Apidae (Bees)	<i>Bombus terrestris</i>			Universal	Very commonly found. Polylectic. Nests underground in cavities.	0	1	1	1	1	1	1	1	1	1	0	1	0	0	0	1	0	1	0	1
190 ACULEATE HYMENOPTERA (Ants, Bees and Wasps)	Apidae (Bees)	<i>Bombus vestalis</i>			Southern Widespread	Commonly found. Breeds in nests of <i>B. terrestris</i> .	0	1	0	1	0	0	1	0	0	0	0	1	0	0	0	0	0	1	1	0
190 ACULEATE HYMENOPTERA (Ants, Bees and Wasps)	Apidae (Bees)	<i>Ceratina cyanea</i>	RDB 3.		Southern Restricted	Locally frequently found. This small blue bee is our only Carpenter Bee, so called because of their habit of drilling burrows in wood in which to make their nests. They do this with their strong mandibles. <i>Ceratina</i> drills out the soft pith of dead ramble stems, both for nests which are provisioned during May and June, and for overwintering by the adults which emerge from these summer nests. Overwintering is communal, unmated males and females pack into drilled stems, following in the one which made the burrow. I have found up to ten adults in one stem.	0	1	1	1	0	1	1	0	0	0	1	1	0	1	1	1	0	0	1	1
190 ACULEATE HYMENOPTERA (Ants, Bees and Wasps)	Apidae (Bees)	<i>Epeolus variegatus</i>			Universal.	Commonly found in sandy localities. A cleptoparasite of <i>Colletes similis</i> and <i>C. daviesanus</i> .	0	1	0	1	0	0	0	0	0	0	1	0	0	0	0	0	0	0	0	0
190 ACULEATE HYMENOPTERA (Ants, Bees and Wasps)	Apidae (Bees)	<i>Melecta albifrons</i>			Southern Widespread	Infrequently found. A cleptoparasite of <i>Anthophora plumipes</i> .	0	0	0	0	0	0	0	0	0	1	0	0	0	1	1	0	0	0	0	0
190 ACULEATE HYMENOPTERA (Ants, Bees and Wasps)	Apidae (Bees)	<i>Nomada fabriciana</i>			Universal.	Commonly found. Parasitises several <i>Andrena</i> species. Ground nesting.	0	1	1	1	0	1	1	0	0	1	0	0	0	1	1	0	0	0	1	0

APPENDIX 1: Total Species List

Order	Family	Species	Cons Status	S41 (May 2014)	Distribution	Abundance	RU1 Saltmarsh	RU2 combined	RU3 combined	RU4 combined	RU5 Wood s of BDM	RU6 grasslands of Wood by BDM	RU7 combined	RU8 CTRL wetland	RU9 Botany Marshes west	RU10 Botany Marshes east	RU11 Manor Way	RU12 Craylands Pit	RU13 Sports Field	RU14 Bamber pit	RU15 Northfleet Landfill	RU16 A226 Triangle	RU17 CTRL Car Parks	RU18 CTRL car park D	RU19 North Springhead	RU20 A2 Corridor
190 ACULEATE HYMENOPTERA (Ants, Bees and Wasps)	Apidae (Bees)	<i>Nomada flava</i>			Southern Widespread	Commonly found. Parasitises several Andrena species. Ground nesting.	0	0	0	0	0	0	1	0	0	0	0	0	0	0	1	0	0	1	1	0
190 ACULEATE HYMENOPTERA (Ants, Bees and Wasps)	Apidae (Bees)	<i>Nomada flavoguttata</i>			Universal	Commonly found. Parasitises several Andrena species. Ground nesting.	0	1	0	1	0	0	1	0	0	0	0	0	0	1	0	1	0	0	1	0
190 ACULEATE HYMENOPTERA (Ants, Bees and Wasps)	Apidae (Bees)	<i>Nomada flavopicta</i>	Nationally Scarce		Southern Widespread	Infrequently found. A cleptoparasite of Mellitta bees.	0	0	1	1	0	0	1	0	0	0	1	1	0	1	0	0	0	0	1	0
190 ACULEATE HYMENOPTERA (Ants, Bees and Wasps)	Apidae (Bees)	<i>Nomada fucata</i>	Nationally Scarce		Southern Restricted.	Frequently found. Becoming much more widespread recently. The host of this species, Andrena flavipes, has always been more widespread than the Nomada.	0	1	1	0	0	0	1	0	0	1	0	1	0	0	1	0	0	1	0	0
190 ACULEATE HYMENOPTERA (Ants, Bees and Wasps)	Apidae (Bees)	<i>Nomada fulvicornis</i>	RDB 3		Southern Restricted	Infrequently found. Predominantly a heathland bee, as are its host species, Andrena bimaculata and A. tibialis.	0	1	0	0	0	0	1	0	0	0	0	0	1	0	1	0	0	0	0	0
190 ACULEATE HYMENOPTERA (Ants, Bees and Wasps)	Apidae (Bees)	<i>Nomada goodeniana</i>			Universal	Commonly found. Parasitises several Andrena species. Ground nesting.	0	1	0	0	0	0	1	0	0	1	0	0	0	0	1	0	0	0	1	0
190 ACULEATE HYMENOPTERA (Ants, Bees and Wasps)	Apidae (Bees)	<i>Nomada hirtipes</i>	RDB 3		Southern Restricted	Rarely found. A Cleptoparasite of the rare mining bee Andrena bucephala.	0	1	0	0	0	0	0	0	0	0	0	0	0	0	0	0	0	0	0	0
190 ACULEATE HYMENOPTERA (Ants, Bees and Wasps)	Apidae (Bees)	<i>Nomada marshamella</i>			Universal.	Commonly found. Parasitises several Andrena species.	0	0	0	0	0	0	1	0	0	0	0	0	0	0	1	1	0	1	0	0
190 ACULEATE HYMENOPTERA (Ants, Bees and Wasps)	Apidae (Bees)	<i>Nomada ruficornis</i>			Universal.	Frequently found. Cleptoparasite of Andrena haemorrhoa.	0	0	0	0	0	1	0	0	0	0	0	0	0	1	1	0	0	0	1	0
190 ACULEATE HYMENOPTERA (Ants, Bees and Wasps)	Apidae (Bees)	<i>Nomada striata</i>			Universal.	Infrequently found. A cleptoparasite of Andrena wilkella.	0	0	0	0	0	0	1	0	0	0	0	0	0	0	0	0	0	0	0	0
190 ACULEATE HYMENOPTERA (Ants, Bees and Wasps)	Bethylidae (Solitary Wasps)	<i>Bethylus fuscicornis</i>			Universal	Frequently found.	0	0	0	1	0	0	0	0	0	0	0	0	0	0	0	0	0	0	0	0
190 ACULEATE HYMENOPTERA (Ants, Bees and Wasps)	Chrysididae (Cuckoo Wasps)	<i>Chrysis angustula</i>			Southern Widespread	Commonly found. Parasitises Eumenidae. Ancistrocerus trifasciatus	0	0	0	1	0	0	0	0	0	0	0	0	0	0	1	0	0	0	0	0

APPENDIX 1: Total Species List

Order	Family	Species	Cons Status	S41 (May 2014)	Distribution	Abundance	RU1 Saltmarsh	RU2 combined	RU3 combined	RU4 combined	RU5 Wood s of BDM	RU6 grassland s of Wood by BDM	RU7 combined	RU8 CTRL wetland	RU9 Botany Marshes west	RU10 Botany Marshes east	RU11 Manor Way	RU12 Craylands Pit	RU13 Sports Field	RU14 Bamber pit	RU15 Northfleet Landfill	RU16 A226 Triangle	RU17 CTRL Car Parks	RU18 CTRL car park D	RU19 North Springhead	RU20 A2 Corridor
190 ACULEATE HYMENOPTERA (Ants, Bees and Wasps)	Chrysididae (Cuckoo Wasps)	<i>Chrysis ignita s.s.</i>			Universal	Frequently found, but identification to species is very difficult. Cleptoparasite of Eumenid wasps	0	0	0	1	0	0	1	0	0	0	0	0	0	0	1	0	0	0	0	0
190 ACULEATE HYMENOPTERA (Ants, Bees and Wasps)	Chrysididae (Cuckoo Wasps)	<i>Chrysis impressa</i>			Universal.	Commonly found. Associated with eumenid wasps of the genus Ancistrocerus.	0	0	0	1	0	0	0	0	0	0	0	0	0	0	1	0	0	0	0	0
190 ACULEATE HYMENOPTERA (Ants, Bees and Wasps)	Chrysididae (Cuckoo Wasps)	<i>Chrysis mediata</i>			Southern Restricted.	Infrequently found. Probably associated with eumenid wasps, including Ancistrocerus.	0	0	0	1	0	0	0	0	0	0	0	0	0	0	0	0	0	0	0	0
190 ACULEATE HYMENOPTERA (Ants, Bees and Wasps)	Chrysididae (Cuckoo Wasps)	<i>Chrysis rutiliventris</i>			Universal	Widespread, common in some coastal localities. associated with Eumenid wasps, including Ancistrocerus.	0	0	0	0	0	0	0	0	0	0	0	0	0	0	1	0	0	0	0	0
190 ACULEATE HYMENOPTERA (Ants, Bees and Wasps)	Chrysididae (Cuckoo Wasps)	<i>Chrysis viridula</i>			Southern Widespread.	Locally common. Parasitises the Eumenid wasps of the Genus Odynerus.	0	1	0	0	0	0	1	0	0	1	0	0	0	0	1	0	0	0	1	0
190 ACULEATE HYMENOPTERA (Ants, Bees and Wasps)	Chrysididae (Cuckoo Wasps)	<i>Cleptes semiauratus</i>	Nationally Scarce		Southern Widespread	Parasitic upon Gooseberry sawfly, <i>Nematus ribesii</i> , among others. The female oviposits on the pupa of the sawfly after biting through the cocoon. A much rarer species than it used to be.	0	0	0	1	0	0	0	1	0	0	0	0	0	0	0	0	0	0	0	0
190 ACULEATE HYMENOPTERA (Ants, Bees and Wasps)	Chrysididae (Cuckoo Wasps)	<i>Hedychridium ardens</i>			Universal.	Locally commonly found. Sandy places, a cleptoparasite of <i>Tachysphex pompiliformis</i> and probably other ground-nesting sphecids.	0	0	0	1	0	0	1	0	0	0	1	0	0	0	0	0	0	0	0	0
190 ACULEATE HYMENOPTERA (Ants, Bees and Wasps)	Chrysididae (Cuckoo Wasps)	<i>Hedychridium roseum</i>			Southern Restricted	Frequently found. A cleptoparasite of the sphecid wasps <i>Astata boops</i> , <i>Tachysphex pompiliformis</i> and <i>Gorytes tumidus</i> .	0	0	0	1	0	0	0	1	0	0	1	0	1	1	0	0	0	1	0	0

APPENDIX 1: Total Species List

Order	Family	Species	Cons Status	S41 (May 2014)	Distribution	Abundance	RU1 Saltmarsh	RU2 combined	RU3 combined	RU4 combined	RU5 Wood s of BDM	RU6 grasslands of Wood by BDM	RU7 combined	RU8 CTRL wetland	RU9 Botany Marshes west	RU10 Botany Marshes east	RU11 Manor Way	RU12 Craylands Pit	RU13 Sports Field	RU14 Bamber pit	RU15 Northfleet Landfill	RU16 A226 Triangle	RU17 CTRL Car Parks	RU18 CTRL car park D	RU19 North Springhead	RU20 A2 Corridor
190 ACULEATE HYMENOPTERA (Ants, Bees and Wasps)	Chrysididae (Cuckoo Wasps)	<i>Hedychrum niemelai s.s.</i>			Southern Restricted	Frequently found, but local. Sandy places. A cleptoparasite of <i>Cerceris</i> spp. of the <i>C. quinquefasciata</i> group. I have found the species associated with wind-blown sand deposits on Cornish sea cliffs. A species which is increasing its range at the moment.	0	1	0	1	0	0	1	0	0	0	0	1	1	1	0	0	0	0	0	0
190 ACULEATE HYMENOPTERA (Ants, Bees and Wasps)	Chrysididae (Cuckoo Wasps)	<i>Hedychrum nobile</i>			Southern Restricted	Frequently found, but local. Sandy places. A cleptoparasite of <i>Cerceris arenaria</i> and recently recognised as separate from <i>Hedychrum niemelai</i> . A species which is increasing its range at the moment.	0	0	0	0	0	0	1	0	0	0	0	1	0	1	1	0	0	0	0	0
190 ACULEATE HYMENOPTERA (Ants, Bees and Wasps)	Chrysididae (Cuckoo Wasps)	<i>Omalus aeneus</i>			Southern Restricted.	Infrequently found. Parasitises Pemphredonine wasps which nest in old beetle burrows.	0	0	0	1	0	0	1	0	0	0	0	0	0	0	0	0	0	0	0	0
190 ACULEATE HYMENOPTERA (Ants, Bees and Wasps)	Chrysididae (Cuckoo Wasps)	<i>Pseudomalus auratus</i>			Southern Widespread	Frequently found, particularly from reared nests. Parasitises stem nesting aculeates.	0	1	0	1	0	0	0	1	0	1	0	1	1	1	0	1	0	1	0	0
190 ACULEATE HYMENOPTERA (Ants, Bees and Wasps)	Chrysididae (Cuckoo Wasps)	<i>Pseudomalus violaceus</i>	Nationally Scarce		Southern Widespread	Infrequently found. Parasitises dead-wood nesting solitary wasps, including <i>Pemphredon lugubris</i> .	0	0	0	0	0	0	0	0	0	0	0	0	0	0	0	0	0	0	1	0
190 ACULEATE HYMENOPTERA (Ants, Bees and Wasps)	Chrysididae (Cuckoo Wasps)	<i>Pseudospinolia neglecta</i>			Southern Widespread	Locally frequent. Parasitises the Eumenid wasp <i>Odynerus spinipes</i> and probably <i>O. melanocephala</i> .	0	0	0	0	0	0	1	0	0	0	0	0	0	0	0	1	0	0	0	0
190 ACULEATE HYMENOPTERA (Ants, Bees and Wasps)	Chrysididae (Cuckoo Wasps)	<i>Trichrysis cyanea</i>			Universal.	Commonly seen on dead wood and bare banks in the sun. A cleptoparasite of several species of small wasps.	0	0	0	1	0	1	0	0	0	0	0	1	0	0	1	0	0	1	1	0

APPENDIX 1: Total Species List

Order	Family	Species	Cons Status	S41 (May 2014)	Distribution	Abundance	RU1 Saltmarsh	RU2 combined	RU3 combined	RU4 combined	RU5 Wood s of BDM	RU6 grassland s of Wood by BDM	RU7 combined	RU8 CTRL wetland	RU9 Botany Marshes west	RU10 Botany Marshes east	RU11 Manor Way	RU12 Craylands Pit	RU13 Sports Field	RU14 Bamber pit	RU15 Northfleet Landfill	RU16 A226 Triangle	RU17 CTRL Car Parks	RU18 CTRL car park D	RU19 North Springhead	RU20 A2 Corridor
190 ACULEATE HYMENOPTERA (Ants, Bees and Wasps)	Colletidae (Bees)	<i>Colletes daviesanus</i>			Universal.	Locally common, sometimes in extensive colonies on sandstone cliffs. Oligolectic on Asteracea.	0	0	1	0	0	0	0	0	1	0	0	0	1	0	1	0	0	0	0	0
190 ACULEATE HYMENOPTERA (Ants, Bees and Wasps)	Colletidae (Bees)	<i>Colletes fodiens</i>			Universal.	Locally common. Heaths and coastal dunes. Oligolectic, associated with the flowers of Asteracea (Composites). Ground nesting.	0	0	0	0	0	0	1	0	0	0	0	0	0	0	0	0	0	0	0	0
190 ACULEATE HYMENOPTERA (Ants, Bees and Wasps)	Colletidae (Bees)	<i>Colletes halophilus</i>	Nationally Scarce a. A UK BAP species	S41	Southern Restricted.	A UK BAP species. Locally frequently found. The female gathers pollen from the flowers of Sea Aster, <i>Aster tripolium</i> . Nests are made in dry clay banks and sandy areas.	1	1	1	0	0	0	1	0	0	0	0	0	0	0	0	0	0	0	0	0
190 ACULEATE HYMENOPTERA (Ants, Bees and Wasps)	Colletidae (Bees)	<i>Colletes hederæ</i>	pRDB 3		Southern Restricted	Very commonly found visiting Ivy. Only recognised on the mainland of the UK in 2000. Known on the Channel Islands for much longer. Conservation status no longer justified.	0	1	0	1	0	0	1	0	0	1	0	1	0	0	0	1	0	0	0	0
190 ACULEATE HYMENOPTERA (Ants, Bees and Wasps)	Colletidae (Bees)	<i>Colletes marginatus</i>	Nationally Scarce a		Southern Widespread	Locally common in coastal dunes in southern Britain, with a population in the East Anglian Brecks. Often forages at Bramble. Polylectic although Westrich lists it as oligolectic on Fabaceae. Ground nesting.	0	0	1	0	0	0	0	0	0	0	0	0	0	0	0	0	0	0	0	0
190 ACULEATE HYMENOPTERA (Ants, Bees and Wasps)	Colletidae (Bees)	<i>Colletes similis</i>			Southern Widespread.	Usually infrequently found, although the commonest <i>Colletes</i> on the coasts of Devon and Cornwall. Ground nesting. Oligolectic on Asteraceae.	0	0	0	0	0	0	1	0	0	1	0	0	0	0	0	0	0	0	0	0
190 ACULEATE HYMENOPTERA (Ants, Bees and Wasps)	Colletidae (Bees)	<i>Hylaeus brevicornis</i>			Southern Widespread	Commonly found. Polylectic. Dead-stem nesting.	0	1	0	0	0	1	1	0	0	1	0	1	1	0	1	0	0	1	1	0

APPENDIX 1: Total Species List

Order	Family	Species	Cons Status	S41 (May 2014)	Distribution	Abundance	RU1 Saltmarsh	RU2 combined	RU3 combined	RU4 combined	RU5 Wood s of BDM	RU6 grasslands of Wood by BDM	RU7 combined	RU8 CTRL wetland	RU9 Botany Marshes west	RU10 Botany Marshes east	RU11 Manor Way	RU12 Craylands Pit	RU13 Sports Field	RU14 Bamber pit	RU15 Northfleet Landfill	RU16 A226 Triangle	RU17 CTRL Car Parks	RU18 CTRL car park D	RU19 North Springhead	RU20 A2 Corridor
190 ACULEATE HYMENOPTERA (Ants, Bees and Wasps)	Colletidae (Bees)	<i>Hylaeus communis</i>			Southern Widespread	Commonly found. Polylectic. Cavity nesting.	0	0	0	1	0	0	1	1	0	1	0	0	0	0	0	0	0	0	0	0
190 ACULEATE HYMENOPTERA (Ants, Bees and Wasps)	Colletidae (Bees)	<i>Hylaeus confusus</i>			Universal	Commonly found. Polylectic. Cavity nesting.	0	0	0	1	0	1	0	0	0	0	0	0	0	0	0	0	0	0	0	0
190 ACULEATE HYMENOPTERA (Ants, Bees and Wasps)	Colletidae (Bees)	<i>Hylaeus cornutus</i>	Nationally Scarce a		Southern Restricted	Frequently found. A species of open woodland edge habitat. Polylectic, but often associated with umbellifers. Become much commoner during the past ten years. Nests in hollow stems.	0	1	0	0	0	0	1	0	0	0	1	0	1	1	0	0	1	0	1	1
190 ACULEATE HYMENOPTERA (Ants, Bees and Wasps)	Colletidae (Bees)	<i>Hylaeus dilatatus</i>			Southern Restricted.	Locally frequently found. Nests in dead Bramble stems. Polylectic. Previously known as <i>Hylaeus annularis</i>	0	1	0	1	0	1	1	0	0	1	0	1	1	1	1	1	0	1	1	0
190 ACULEATE HYMENOPTERA (Ants, Bees and Wasps)	Colletidae (Bees)	<i>Hylaeus hyalinatus</i>			Southern Widespread	Commonly found, especially in coastal situations.	0	1	0	1	0	0	0	0	0	1	1	1	0	0	1	0	0	0	0	0
190 ACULEATE HYMENOPTERA (Ants, Bees and Wasps)	Colletidae (Bees)	<i>Hylaeus pectoralis</i>			Southern Restricted.	Infrequently found. A species of dry reedbeds and associated grassland. Utilises the old gall-chambers of the fly <i>Lipara lucens</i> on Common Reed, <i>Phragmites australis</i> , as a nesting site. Polylectic.	0	1	0	1	0	0	1	1	0	1	0	0	0	0	0	0	0	1	0	0
190 ACULEATE HYMENOPTERA (Ants, Bees and Wasps)	Colletidae (Bees)	<i>Hylaeus pictipes</i>	Nationally scarce a		Southern Restricted	Very local, rarely frequently found. It nests in old beetle burrows in dead wood.	0	0	0	0	0	0	0	0	0	0	0	0	0	0	0	1	0	0	0	0
190 ACULEATE HYMENOPTERA (Ants, Bees and Wasps)	Colletidae (Bees)	<i>Hylaeus signatus</i>	Nationally Scarce b		Southern Widespread	Locally frequently found. Oligolectic on Reseda. Local cyclical disturbance is essential to provide habitat for the Reseda. Stem and ground-nesting.	0	0	0	0	0	1	1	0	0	0	0	1	1	1	0	0	0	0	0	0

APPENDIX 1: Total Species List

Order	Family	Species	Cons Status	S41 (May 2014)	Distribution	Abundance	RU1 Saltmarsh	RU2 combined	RU3 combined	RU4 combined	RU5 Wood s of BDM	RU6 grassland s of Wood by BDM	RU7 combined	RU8 CTRL wetland	RU9 Botany Marshes west	RU10 Botany Marshes east	RU11 Manor Way	RU12 Craylands Pit	RU13 Sports Field	RU14 Bamber pit	RU15 Northfleet Landfill	RU16 A226 Triangle	RU17 CTRL Car Parks	RU18 CTRL car park D	RU19 North Springhead	RU20 A2 Corridor
190 ACULEATE HYMENOPTERA (Ants, Bees and Wasps)	Crabronidae (Solitary Wasps)	<i>Astata boops</i>			Southern Restricted.	Frequently found, but local. Nests in bare, often sandy, places. Preys on shieldbug nymphs. Ground nesting.	0	1	0	0	0	0	1	0	0	0	0	1	0	1	0	1	0	0	0	0
190 ACULEATE HYMENOPTERA (Ants, Bees and Wasps)	Crabronidae (Solitary Wasps)	<i>Cerceris quinquefasciata</i>	RDB 3 a UK-BAP species	S41	Southern Restricted	Infrequently found and local. This species hunts several common species of weevils and is associated with sandy grasslands. A species which is increasing its range at the moment.	0	0	0	1	0	0	1	0	0	0	0	1	1	0	1	0	0	0	1	0
190 ACULEATE HYMENOPTERA (Ants, Bees and Wasps)	Crabronidae (Solitary Wasps)	<i>Cerceris rybyensis</i>			Southern Restricted.	Locally commonly found. Heathland and downland. Preys on various solitary bees. Ground nesting.	0	0	1	1	0	0	1	1	0	0	0	1	1	1	0	1	0	1	0	0
190 ACULEATE HYMENOPTERA (Ants, Bees and Wasps)	Crabronidae (Solitary Wasps)	<i>Crossocerus annulipes</i>			Universal.	Locally commonly found. Preys on Homopteran bugs. Nests in dead wood.	0	0	0	1	0	1	1	1	0	1	0	1	0	1	0	0	0	0	1	0
190 ACULEATE HYMENOPTERA (Ants, Bees and Wasps)	Crabronidae (Solitary Wasps)	<i>Crossocerus capitosus</i>			Universal.	Very rarely found. Nests in dead wood. Hunts small flies.	0	0	0	0	0	0	0	0	0	0	0	0	0	0	0	0	0	0	1	0
190 ACULEATE HYMENOPTERA (Ants, Bees and Wasps)	Crabronidae (Solitary Wasps)	<i>Crossocerus cetratus</i>			Southern Widespread	Frequently found. Woodland edges and rides. It nests in dead wood and preys on small flies.	0	0	0	1	0	0	0	0	0	0	0	1	0	0	0	0	0	0	0	0
190 ACULEATE HYMENOPTERA (Ants, Bees and Wasps)	Crabronidae (Solitary Wasps)	<i>Crossocerus congener</i>			Southern Restricted	Infrequently found and local. A recent colonist. Few records, Hertfordshire and Middlesex (2004) Preys on flies. Nests in dead wood.	0	0	0	1	0	0	0	0	0	0	0	0	0	0	0	0	0	0	0	0
190 ACULEATE HYMENOPTERA (Ants, Bees and Wasps)	Crabronidae (Solitary Wasps)	<i>Crossocerus distinguendus</i>	RDB 3		Southern Restricted	Locally frequently found. A species which is expanding its range. Preys on flies. Cavity nesting	0	0	0	1	0	0	0	1	0	0	0	0	1	0	0	0	0	0	1	0
190 ACULEATE HYMENOPTERA (Ants, Bees and Wasps)	Crabronidae (Solitary Wasps)	<i>Crossocerus elongatulus</i>			Universal	Frequently found. Nests in dead wood and the ground. Preys on flies.	0	0	0	0	0	0	0	0	0	0	0	1	1	0	0	0	1	0	1	0
190 ACULEATE HYMENOPTERA (Ants, Bees and Wasps)	Crabronidae (Solitary Wasps)	<i>Crossocerus megecephalus</i>			Universal.	Commonly found. Preys on Diptera. Dead-wood nesting species.	0	0	0	1	0	0	0	0	0	0	0	0	0	0	0	0	0	0	0	0

APPENDIX 1: Total Species List

Order	Family	Species	Cons Status	S41 (May 2014)	Distribution	Abundance	RU1 Saltmarsh	RU2 combined	RU3 combined	RU4 combined	RU5 Wood s of BDM	RU6 grassland s of Wood by BDM	RU7 combined	RU8 CTRL wetland	RU9 Botany Marshes west	RU10 Botany Marshes east	RU11 Manor Way	RU12 Craylands Pit	RU13 Sports Field	RU14 Bamber pit	RU15 Northfleet Landfill	RU16 A226 Triangle	RU17 CTRL Car Parks	RU18 CTRL car park D	RU19 North Springhead	RU20 A2 Corridor	
190 ACULEATE HYMENOPTERA (Ants, Bees and Wasps)	Crabronidae (Solitary Wasps)	<i>Crossocerus nigrinus</i>			Southern Widespread	Locally frequently found. Dead wood-nesting, a species of mature woodland. Preys on flies.	0	0	0	1	0	0	0	1	0	0	0	0	0	0	0	0	0	0	1	0	
190 ACULEATE HYMENOPTERA (Ants, Bees and Wasps)	Crabronidae (Solitary Wasps)	<i>Crossocerus ovalis</i>			Universal	Commonly found. Preys on small Diptera (Empids). Ground nesting.	0	0	0	1	0	0	0	0	0	0	0	0	0	1	0	0	0	0	0	0	
190 ACULEATE HYMENOPTERA (Ants, Bees and Wasps)	Crabronidae (Solitary Wasps)	<i>Crossocerus podagricus</i>			Universal	Commonly found. Hedgerows. Preys on small Diptera, especially Nematocera. Dead-wood nesting species.	0	0	0	1	0	0	0	1	0	1	0	1	1	0	0	0	0	0	0	1	0
190 ACULEATE HYMENOPTERA (Ants, Bees and Wasps)	Crabronidae (Solitary Wasps)	<i>Crossocerus quadrimaculatus</i>			Southern Widespread	Commonly found. Preys on small Diptera. Ground nesting.	0	0	0	0	0	0	0	0	0	0	0	0	0	0	1	0	0	0	1	0	
190 ACULEATE HYMENOPTERA (Ants, Bees and Wasps)	Crabronidae (Solitary Wasps)	<i>Crossocerus tarsatus</i>			Universal	Locally frequent. Ground nesting in lighter soils. Preys on flies.	0	0	0	1	0	0	0	0	0	0	0	0	0	0	0	0	0	0	0	0	
190 ACULEATE HYMENOPTERA (Ants, Bees and Wasps)	Crabronidae (Solitary Wasps)	<i>Crossocerus varus</i>			Universal	Commonly found. Preys on small Diptera. Ground nesting.	0	0	0	1	0	0	0	0	0	0	0	0	0	0	0	0	0	0	0	0	
190 ACULEATE HYMENOPTERA (Ants, Bees and Wasps)	Crabronidae (Solitary Wasps)	<i>Diodontus luperus</i>			Southern Widespread	Infrequently found. Preys on aphids. Ground nesting.	0	0	0	1	0	1	1	0	0	0	0	0	0	0	1	0	0	0	0	0	
190 ACULEATE HYMENOPTERA (Ants, Bees and Wasps)	Crabronidae (Solitary Wasps)	<i>Diodontus minutus</i>			Southern Widespread	Commonly found in sandy places. Preys on aphids. Ground nesting.	0	1	0	0	0	0	1	0	0	0	0	0	0	0	1	0	0	0	0	0	
190 ACULEATE HYMENOPTERA (Ants, Bees and Wasps)	Crabronidae (Solitary Wasps)	<i>Diodontus tristis</i>			Widespread.	Infrequently found. Preys on aphids. Ground nesting.	0	0	0	1	0	1	0	1	0	0	1	0	0	0	1	0	0	0	0	0	
190 ACULEATE HYMENOPTERA (Ants, Bees and Wasps)	Crabronidae (Solitary Wasps)	<i>Dryudella pinguis</i>			Universal.	Infrequently found. Dry, sandy places. Preys on shieldbug and Lygaeid bug nymphs. Ground nesting.	0	0	1	0	0	0	0	0	0	0	0	0	0	0	0	0	0	0	0	0	
190 ACULEATE HYMENOPTERA (Ants, Bees and Wasps)	Crabronidae (Solitary Wasps)	<i>Ectemnius cavifrons</i>			Universal.	Commonly found. Dead-wood nesting. Hunts flies.	0	0	0	1	0	0	0	0	0	0	0	1	0	0	0	0	0	0	0	0	
190 ACULEATE HYMENOPTERA (Ants, Bees and Wasps)	Crabronidae (Solitary Wasps)	<i>Ectemnius cephalotes</i>			Universal.	Frequently found. Dead-wood nesting. Hunts flies.	0	0	0	1	0	0	0	1	0	1	0	1	0	0	0	0	0	0	0	0	
190 ACULEATE HYMENOPTERA (Ants, Bees and Wasps)	Crabronidae (Solitary Wasps)	<i>Ectemnius continuus</i>			Universal	Commonly found in a variety of habitats. Dead-wood nesting. Preys on flies.	0	1	1	1	0	0	1	0	0	1	0	1	0	0	1	0	0	1	0	0	

APPENDIX 1: Total Species List

Order	Family	Species	Cons Status	S41 (May 2014)	Distribution	Abundance	RU1 Saltmarsh	RU2 combined	RU3 combined	RU4 combined	RU5 Wood s of BDM	RU6 grassland s of Wood by BDM	RU7 combined	RU8 CTRL wetland	RU9 Botany Marshes west	RU10 Botany Marshes east	RU11 Manor Way	RU12 Craylands Pit	RU13 Sports Field	RU14 Bamber pit	RU15 Northfleet Landfill	RU16 A226 Triangle	RU17 CTRL Car Parks	RU18 CTRL car park D	RU19 North Springhead	RU20 A2 Corridor
190 ACULEATE HYMENOPTERA (Ants, Bees and Wasps)	Crabronidae (Solitary Wasps)	<i>Ectemnius dives</i>	Nationall y Scarce b		Southern Widespread	Local and infrequently found. This species has been increasing its range and frequency over the past twenty years. Dead wood nesting. Hunts flies.	0	1	0	1	0	0	1	1	0	1	0	1	0	1	0	0	0	0	0	0
190 ACULEATE HYMENOPTERA (Ants, Bees and Wasps)	Crabronidae (Solitary Wasps)	<i>Ectemnius lituratus</i>			Southern Widespread	Commonly found. Dead-wood nesting. Hunts flies.	0	0	0	1	0	0	1	0	0	0	1	0	1	1	0	0	0	0	0	0
190 ACULEATE HYMENOPTERA (Ants, Bees and Wasps)	Crabronidae (Solitary Wasps)	<i>Ectemnius rubicola</i>			Southern Restricted.	Infrequently found. Nests in dead bramble stems. Hunts flies.	0	0	0	0	0	0	1	1	0	0	0	0	0	0	0	1	0	0	0	0
190 ACULEATE HYMENOPTERA (Ants, Bees and Wasps)	Crabronidae (Solitary Wasps)	<i>Ectemnius ruficornis</i>	Nationall y Scarce b		Southern Widespread	Infrequently found. Possibly more specifically associated with woodland than other Ectemnius species. Dead-wood nesting. Hunts flies.	0	0	0	1	0	0	0	1	0	0	0	0	0	0	0	0	0	0	0	0
190 ACULEATE HYMENOPTERA (Ants, Bees and Wasps)	Crabronidae (Solitary Wasps)	<i>Ectemnius sexcinctus</i>	Nationall y Scarce b		Southern Widespread	Occasional specimens, but distributed widely in southern England. Dead-wood nesting. Hunts flies.	0	0	1	0	0	0	0	0	0	0	0	1	0	0	0	0	0	0	0	0
190 ACULEATE HYMENOPTERA (Ants, Bees and Wasps)	Crabronidae (Solitary Wasps)	<i>Entomognathus brevis</i>			Southern Widespread	Commonly found in sandy places. Preys on small leaf-beetles (Chrysomellidae). Ground nesting.	0	1	1	1	0	0	1	0	0	0	1	0	0	0	0	0	0	1	1	1
190 ACULEATE HYMENOPTERA (Ants, Bees and Wasps)	Crabronidae (Solitary Wasps)	<i>Gorytes laticinctus</i>	RDB 3		Southern Restricted	Rarely found. Preys on frog-hoppers (Cicadellidae). Ground nesting.	0	0	0	1	0	0	1	0	0	0	0	0	0	0	0	0	0	0	0	0
190 ACULEATE HYMENOPTERA (Ants, Bees and Wasps)	Crabronidae (Solitary Wasps)	<i>Gorytes quadrifasciatus</i>			Southern Restricted	Locally frequently found. Particularly sandy places. Preys on frog-hoppers (Cicadellidae). Ground nesting.	0	0	0	0	0	0	0	0	0	0	0	1	0	0	0	0	0	1	0	0
190 ACULEATE HYMENOPTERA (Ants, Bees and Wasps)	Crabronidae (Solitary Wasps)	<i>Harpactus tumidus</i>			Universal	Infrequently found. Local to warm sandy places. Preys on Frog-hoppers (Cicadellidae and Cercopidae). Ground nesting.	0	0	0	0	0	0	0	0	0	0	0	1	0	0	0	0	0	1	0	0

APPENDIX 1: Total Species List

Order	Family	Species	Cons Status	S41 (May 2014)	Distribution	Abundance	RU1 Saltmarsh	RU2 combined	RU3 combined	RU4 combined	RU5 Wood s of BDM	RU6 grasslands of Wood by BDM	RU7 combined	RU8 CTRL wetland	RU9 Botany Marshes west	RU10 Botany Marshes east	RU11 Manor Way	RU12 Craylands Pit	RU13 Sports Field	RU14 Bamber pit	RU15 Northfleet Landfill	RU16 A226 Triangle	RU17 CTRL Car Parks	RU18 CTRL car park D	RU19 North Springhead	RU20 A2 Corridor
190 ACULEATE HYMENOPTERA (Ants, Bees and Wasps)	Crabronidae (Solitary Wasps)	<i>Lestiphorus bicinctus</i>	Nationally Scarce		Southern Restricted	Infrequently found and local. Preys on froghoppers (Hemiptera Homoptera)	0	1	0	0	0	0	0	0	0	0	0	1	0	0	0	0	0	0	0	0
190 ACULEATE HYMENOPTERA (Ants, Bees and Wasps)	Crabronidae (Solitary Wasps)	<i>Lindenioides albilabris</i>			Universal	Commonly found. Preys on Mirid bugs or sometimes small Diptera. Nests in hard-packed bare ground.	0	0	1	0	0	0	1	0	0	0	0	0	0	0	0	0	0	0	0	0
190 ACULEATE HYMENOPTERA (Ants, Bees and Wasps)	Crabronidae (Solitary Wasps)	<i>Mellinus arvensis</i>			Universal.	Very commonly found in sandy places. Hunts flies. Ground nesting.	0	0	0	0	0	1	0	1	0	0	0	0	0	0	0	0	0	0	0	0
190 ACULEATE HYMENOPTERA (Ants, Bees and Wasps)	Crabronidae (Solitary Wasps)	<i>Mimesa lutaria</i>			Southern Widespread	Commonly found in sandy places. Preys on Homopteran bugs. Ground nesting.	0	0	0	1	0	0	0	0	0	0	0	0	0	0	0	0	0	0	0	0
190 ACULEATE HYMENOPTERA (Ants, Bees and Wasps)	Crabronidae (Solitary Wasps)	<i>Mimumesa dahlbomi</i>			Universal.	Frequently found. Preys on Homopteran nymphs. Dead-wood nesting.	0	0	0	1	0	0	0	0	0	0	0	0	0	0	0	0	0	0	0	0
190 ACULEATE HYMENOPTERA (Ants, Bees and Wasps)	Crabronidae (Solitary Wasps)	<i>Mimumesa unicolor</i>	Nationally Scarce		Southern Restricted	Infrequently found. A species of clay soils, where it nests in the cracks created as the soil dries out. Although largely coastal, it has also been found in clay woodland and fields, heathland and on the clay cap of the South Downs. Preys on leaf-hoppers.	0	0	0	1	0	0	1	0	0	0	0	0	0	0	0	0	0	0	0	0
190 ACULEATE HYMENOPTERA (Ants, Bees and Wasps)	Crabronidae (Solitary Wasps)	<i>Nysson dimidiatus</i>	Nationally Scarce		Southern Widespread	Rarely found. Sandy localities. A cleptoparasite of <i>Gorytes tumidus</i> . Ground nesting.	0	0	0	0	0	0	0	0	0	0	0	0	0	1	0	0	0	0	0	0
190 ACULEATE HYMENOPTERA (Ants, Bees and Wasps)	Crabronidae (Solitary Wasps)	<i>Nysson trimaculatus</i>	Nationally Scarce		Southern Widespread	Infrequently found, a cleptoparasite of <i>Gorytes</i> spp.	0	1	0	0	0	0	1	0	0	0	0	0	1	0	0	0	0	0	1	0
190 ACULEATE HYMENOPTERA (Ants, Bees and Wasps)	Crabronidae (Solitary Wasps)	<i>Oxybelus unigulumis</i>			Southern Widespread	Very commonly found in sandy places. Preys on flies. Ground nesting.	0	0	0	0	0	0	1	0	0	1	0	0	0	1	0	0	0	0	0	0

APPENDIX 1: Total Species List

Order	Family	Species	Cons Status	S41 (May 2014)	Distribution	Abundance	RU1 Saltmarsh	RU2 combined	RU3 combined	RU4 combined	RU5 Wood s of BDM	RU6 grasslands of Wood by BDM	RU7 combined	RU8 CTRL wetland	RU9 Botany Marshes west	RU10 Botany Marshes east	RU11 Manor Way	RU12 Craylands Pit	RU13 Sports Field	RU14 Bamber pit	RU15 Northfleet Landfill	RU16 A226 Triangle	RU17 CTRL Car Parks	RU18 CTRL car park D	RU19 North Springhead	RU20 A2 Corridor
190 ACULEATE HYMENOPTERA (Ants, Bees and Wasps)	Crabronidae (Solitary Wasps)	<i>Passaloecus clypealis</i>	pRDB 3 (RDB 2 in the Red Data Book, 1987)		Southern Restricted	Rarely found. It is associated with dry reed-bed, where it nests in old stems. It is likely that it provisions its nest with aphids, as do all other members of this genus.	0	0	0	0	0	0	0	1	0	0	0	0	0	0	0	0	0	0	0	0
190 ACULEATE HYMENOPTERA (Ants, Bees and Wasps)	Crabronidae (Solitary Wasps)	<i>Passaloecus corniger</i>			Southern Widespread	Commonly found. May steal aphid prey from other sphecid wasps. Dead wood nesting.	0	0	0	1	0	0	0	0	0	0	0	0	0	0	0	0	0	0	0	0
190 ACULEATE HYMENOPTERA (Ants, Bees and Wasps)	Crabronidae (Solitary Wasps)	<i>Passaloecus gracilis</i>			Southern Widespread	Infrequently found. Preys on aphids on herbaceous plants. Dead wood nesting.	0	1	0	1	0	0	0	1	0	1	0	0	0	0	0	1	0	0	0	0
190 ACULEATE HYMENOPTERA (Ants, Bees and Wasps)	Crabronidae (Solitary Wasps)	<i>Passaloecus singularis</i>			Universal.	Commonly found. Preys on aphids. Nests in cut stems and small beetle burrows in dead wood.	0	0	0	1	0	1	0	1	0	0	0	1	0	1	0	1	0	0	1	0
190 ACULEATE HYMENOPTERA (Ants, Bees and Wasps)	Crabronidae (Solitary Wasps)	<i>Pemphredon inornata</i>			Southern Widespread	Commonly found. Preys on aphids. Dead-wood nesting.	0	0	0	1	0	0	1	1	0	0	0	0	0	1	0	1	0	0	1	0
190 ACULEATE HYMENOPTERA (Ants, Bees and Wasps)	Crabronidae (Solitary Wasps)	<i>Pemphredon lethifer</i>			Southern Widespread	Commonly found. Preys on aphids. Nests in the soft pith of dead stems, such as bramble. The main chamber is helical down the stem, with side chambers dropping off this.	0	1	1	1	1	1	1	1	0	1	0	1	0	1	0	0	0	1	1	1
190 ACULEATE HYMENOPTERA (Ants, Bees and Wasps)	Crabronidae (Solitary Wasps)	<i>Pemphredon lugubris</i>			Universal.	Commonly found. Preys on large aphids. Nests in dead wood, especially as this becomes dry and powdery.	0	0	0	1	0	0	0	1	0	0	0	0	1	0	0	0	0	0	0	0
190 ACULEATE HYMENOPTERA (Ants, Bees and Wasps)	Crabronidae (Solitary Wasps)	<i>Pemphredon rugifera</i>	RDB 3		Universal	Infrequently found and local. A Spey Valley speciality, also known from old pine forest areas elsewhere in N. Scotland and, in complete contrast, in a number of locations in southern England! Preys on aphids. Nests in old beetle galleries.	0	0	0	0	0	0	0	0	0	0	0	0	0	1	0	0	0	0	0	0

APPENDIX 1: Total Species List

Order	Family	Species	Cons Status	S41 (May 2014)	Distribution	Abundance	RU1 Saltmarsh	RU2 combined	RU3 combined	RU4 combined	RU5 Wood s of BDM	RU6 grassland s of Wood by BDM	RU7 combined	RU8 CTRL wetland	RU9 Botany Marshes west	RU10 Botany Marshes east	RU11 Manor Way	RU12 Craylands Pit	RU13 Sports Field	RU14 Bamber pit	RU15 Northfleet Landfill	RU16 A226 Triangle	RU17 CTRL Car Parks	RU18 CTRL car park D	RU19 North Springhead	RU20 A2 Corridor
190 ACULEATE HYMENOPTERA (Ants, Bees and Wasps)	Crabronidae (Solitary Wasps)	<i>Philanthus triangulum</i>			Southern Widespread	Locally commonly found to abundant. The 'Bee Wolf'. Preys on honeybees. Long restricted to the south coast of the Isle of Wight as a permanent breeding population, this wasp has recently undergone a rapid expansion of its range.	0	0	0	1	0	1	1	1	0	0	1	1	0	0	1	0	0	0	0	0
190 ACULEATE HYMENOPTERA (Ants, Bees and Wasps)	Crabronidae (Solitary Wasps)	<i>Psenulus concolor</i>			Southern Restricted.	Frequently found. Woodland and hedgerows. Preys on Psyllid bugs (Homoptera). Dead-wood nesting.	0	0	0	1	0	0	0	0	0	0	0	0	0	0	0	0	0	0	0	0
190 ACULEATE HYMENOPTERA (Ants, Bees and Wasps)	Crabronidae (Solitary Wasps)	<i>Psenulus pallipes</i>			Southern Widespread	Infrequently found. Associated with woodland and hedgerows. Preys on aphids and nests in dead wood.	0	1	0	1	0	1	1	1	0	0	1	0	0	0	0	0	0	0	0	0
190 ACULEATE HYMENOPTERA (Ants, Bees and Wasps)	Crabronidae (Solitary Wasps)	<i>Psenulus schencki</i>	Nationally Scarce		Southern Restricted	Rarely found. Nests in hollow dead stems, although scarce it seems to have no strong habitat preference. Preys on Psyllid bugs (Homoptera)	0	1	0	0	0	0	0	0	0	0	0	0	0	0	0	0	0	0	0	0
190 ACULEATE HYMENOPTERA (Ants, Bees and Wasps)	Crabronidae (Solitary Wasps)	<i>Rhopalum clavipes</i>			Universal	Infrequently found, partly due to its very small size. Nests in a variety of cavities in a variety of habitats. Provisions its nest with Psocoptera (book-lice), occasionally with small Diptera or Homoptera.	0	0	0	0	0	0	0	0	0	1	0	0	0	0	0	0	0	0	0	0
190 ACULEATE HYMENOPTERA (Ants, Bees and Wasps)	Crabronidae (Solitary Wasps)	<i>Rhopalum coarctatum</i>			Universal.	Locally frequently found. Likes damp, often shady, places. Preys on small crane-flies or book-lice . Nests in hollow stems.	0	0	0	1	0	1	0	0	0	0	1	0	0	0	0	0	0	0	1	0

APPENDIX 1: Total Species List

Order	Family	Species	Cons Status	S41 (May 2014)	Distribution	Abundance	RU1 Saltmarsh	RU2 combined	RU3 combined	RU4 combined	RU5 Wood s of BDM	RU6 grasslands of Wood by BDM	RU7 combined	RU8 CTRL wetland	RU9 Botany Marshes west	RU10 Botany Marshes east	RU11 Manor Way	RU12 Craylands Pit	RU13 Sports Field	RU14 Bamber pit	RU15 Northfleet Landfill	RU16 A226 Triangle	RU17 CTRL Car Parks	RU18 CTRL car park D	RU19 North Springhead	RU20 A2 Corridor
190 ACULEATE HYMENOPTERA (Ants, Bees and Wasps)	Crabronidae (Solitary Wasps)	<i>Spilomena troglodytes</i>			Universal.	Infrequently found, but it is very small. Nests in small beetle burrows in dead wood. Preys on thrips (Thysanoptera).	0	0	0	0	0	0	0	1	0	0	0	0	0	0	0	0	0	0	0	0
190 ACULEATE HYMENOPTERA (Ants, Bees and Wasps)	Crabronidae (Solitary Wasps)	<i>Tachysphex pompiliformis</i>			Universal	Locally commonly found. Sandy places. Preys on grasshopper nymphs and adults. Ground nesting.	0	0	0	1	0	1	1	1	0	0	1	1	0	0	0	1	0	1	0	1
190 ACULEATE HYMENOPTERA (Ants, Bees and Wasps)	Crabronidae (Solitary Wasps)	<i>Trypoxylon attenuatum</i>			Universal.	Commonly found. Preys on small spiders. Stem nesting.	0	1	1	1	0	1	1	1	0	1	0	0	1	1	0	0	0	1	1	0
190 ACULEATE HYMENOPTERA (Ants, Bees and Wasps)	Crabronidae (Solitary Wasps)	<i>Trypoxylon clavicerum</i>			Southern Widespread	Commonly found. Preys on small spiders. Stem nesting.	0	0	0	1	0	0	1	1	0	0	0	0	0	0	0	0	0	0	1	0
190 ACULEATE HYMENOPTERA (Ants, Bees and Wasps)	Crabronidae (Solitary Wasps)	<i>Trypoxylon medium</i>			Universal.	Commonly found. Preys on small spiders. Nests in stem cavities.	0	0	0	0	0	0	0	1	0	0	0	1	0	0	0	0	0	1	0	0
190 ACULEATE HYMENOPTERA (Ants, Bees and Wasps)	Dryinidae (Solitary Waps)	<i>Anteon exiguum</i>			Southern Widespread	Infrequently found. Parasitises Leafhoppers (Cicadellidae)	0	0	0	1	0	0	0	0	0	0	0	0	0	0	0	0	0	0	0	0
190 ACULEATE HYMENOPTERA (Ants, Bees and Wasps)	Dryinidae (Solitary Waps)	<i>Anteon flavicorne</i>			Universal	Frequently found. Parasitises Leafhoppers (Cicadellidae)	0	0	0	1	0	0	0	0	0	0	0	0	0	0	0	0	0	0	0	0
190 ACULEATE HYMENOPTERA (Ants, Bees and Wasps)	Dryinidae (Solitary Waps)	<i>Anteon gaullei</i>			Southern Widespread	Infrequently found. Parasitises Leafhoppers (Cicadellidae)	0	0	0	1	0	0	0	0	0	0	0	0	0	0	0	0	0	0	0	0
190 ACULEATE HYMENOPTERA (Ants, Bees and Wasps)	Dryinidae (Solitary Waps)	<i>Anteon infectum</i>			Southern Widespread	Frequently found. Parasitises Leafhoppers (Cicadellidae)	0	0	0	1	0	0	0	0	0	0	0	0	0	0	0	0	0	0	0	0
190 ACULEATE HYMENOPTERA (Ants, Bees and Wasps)	Dryinidae (Solitary Waps)	<i>Anteon reticulatum</i>			Southern Widespread	Infrequently found. Parasitises Leafhoppers (Cicadellidae)	0	0	0	1	0	0	0	0	0	0	0	0	0	0	0	0	0	0	0	0
190 ACULEATE HYMENOPTERA (Ants, Bees and Wasps)	Dryinidae (Solitary Waps)	<i>Aphelopus atratus</i>			Southern Widespread	Parasitises Leafhoppers (Cicadellidae)	0	0	0	1	0	0	0	1	0	0	0	0	0	0	0	0	0	0	0	0
190 ACULEATE HYMENOPTERA (Ants, Bees and Wasps)	Dryinidae (Solitary Waps)	<i>Gonatopus bicolor</i>			Southern Widespread	Infrequently found. Parasitises Leafhoppers (Cicadellidae)	0	0	1	0	0	0	0	0	0	0	0	0	0	0	0	0	0	0	0	0
190 ACULEATE HYMENOPTERA (Ants, Bees and Wasps)	Formicidae (Ants)	<i>Formica cunicularia</i>			Southern Restricted.	Locally commonly found. Southern heathland, downland and coastal localities.	0	1	1	1	0	1	1	1	0	1	1	1	1	1	1	1	1	1	1	1

APPENDIX 1: Total Species List

Order	Family	Species	Cons Status	S41 (May 2014)	Distribution	Abundance	RU1 Saltmarsh	RU2 combined	RU3 combined	RU4 combined	RU5 Wood s of BDM	RU6 grasslands of Wood by BDM	RU7 combined	RU8 CTRL wetland	RU9 Botany Marshes west	RU10 Botany Marshes east	RU11 Manor Way	RU12 Craylands Pit	RU13 Sports Field	RU14 Bamber pit	RU15 Northfleet Landfill	RU16 A226 Triangle	RU17 CTRL Car Parks	RU18 CTRL car park D	RU19 North Springhead	RU20 A2 Corridor
190 ACULEATE HYMENOPTERA (Ants, Bees and Wasps)	Formicidae (Ants)	<i>Formica fusca</i>			Universal	Commonly found in many habitats, although largely replaced by <i>F. lemani</i> towards the north.	0	1	0	0	0	0	0	0	0	0	0	0	0	0	1	0	0	0	0	0
190 ACULEATE HYMENOPTERA (Ants, Bees and Wasps)	Formicidae (Ants)	<i>Hypoponera punctatissima</i>			Introduced species	Abundance:	0	0	0	1	0	0	0	0	0	0	0	0	0	0	0	0	0	0	0	0
190 ACULEATE HYMENOPTERA (Ants, Bees and Wasps)	Formicidae (Ants)	<i>Lasius brunneus</i>	Nationally Scarce		Southern Restricted	Locally frequently found. Nests in old trees, especially oaks.	0	0	0	1	1	0	0	0	0	0	0	0	0	0	0	0	0	0	0	0
190 ACULEATE HYMENOPTERA (Ants, Bees and Wasps)	Formicidae (Ants)	<i>Lasius flavus</i>			Universal.	Commonly found. The large, dome-shaped nests are an indicator of long-established pasture.	0	0	0	1	0	0	1	0	0	0	0	0	0	1	0	1	0	0	1	0
190 ACULEATE HYMENOPTERA (Ants, Bees and Wasps)	Formicidae (Ants)	<i>Lasius fuliginosus</i>			Southern Widespread	Locally commonly found. It takes over colonies of other <i>Lasius</i> species ants, which have themselves taken over colonies of other <i>Lasius</i> species. Its carton nest is often found in old tree stumps.	0	0	0	0	0	0	0	0	0	0	0	0	0	0	0	0	0	0	1	0
190 ACULEATE HYMENOPTERA (Ants, Bees and Wasps)	Formicidae (Ants)	<i>Lasius niger s.s.</i>			Universal	Very commonly found. Dry habitats.	0	1	1	1	1	1	1	1	0	1	1	1	1	1	1	1	1	1	1	1
190 ACULEATE HYMENOPTERA (Ants, Bees and Wasps)	Formicidae (Ants)	<i>Lasius platythorax</i>			Southern Widespread	Commonly found. A recently separated species, close to <i>L. niger</i> . Seems to prefer damp locations, often, but not exclusively, on heathlands.	0	0	0	0	0	1	0	0	0	1	0	0	0	0	0	0	0	0	0	0
190 ACULEATE HYMENOPTERA (Ants, Bees and Wasps)	Formicidae (Ants)	<i>Leptothorax acervorum</i>			Universal	Commonly found in many habitats.	0	1	0	0	0	0	1	0	0	0	0	0	0	0	0	0	0	0	0	0
190 ACULEATE HYMENOPTERA (Ants, Bees and Wasps)	Formicidae (Ants)	<i>Myrmecina graminicola</i>			Southern Restricted	Infrequently found. Often in the nests of other ant species, usually <i>Lasius alienus</i> and <i>L. flavus</i> .	0	0	0	1	1	0	0	0	0	0	0	1	0	0	0	0	0	0	0	0
190 ACULEATE HYMENOPTERA (Ants, Bees and Wasps)	Formicidae (Ants)	<i>Myrmica rubra</i>			Universal	Locally common in sheltered localities.	0	0	0	0	1	0	1	0	0	0	0	0	1	0	0	0	0	0	1	0
190 ACULEATE HYMENOPTERA (Ants, Bees and Wasps)	Formicidae (Ants)	<i>Myrmica ruginodis</i>			Universal	Commonly found in many habitats.	0	1	0	1	1	0	0	1	0	1	0	0	0	1	0	0	0	0	1	0
190 ACULEATE HYMENOPTERA (Ants, Bees and Wasps)	Formicidae (Ants)	<i>Myrmica sabuleti</i>			Universal	Locally commonly found. Short turf and bare ground.	1	1	1	1	0	0	1	1	0	1	1	1	1	1	1	0	1	1	1	0

APPENDIX 1: Total Species List

Order	Family	Species	Cons Status	S41 (May 2014)	Distribution	Abundance	RU1 Saltmarsh	RU2 combined	RU3 combined	RU4 combined	RU5 Wood s of BDM	RU6 grasslands of Wood by BDM	RU7 combined	RU8 CTRL wetland	RU9 Botany Marshes west	RU10 Botany Marshes east	RU11 Manor Way	RU12 Craylands Pit	RU13 Sports Field	RU14 Bamber pit	RU15 Northfleet Landfill	RU16 A226 Triangle	RU17 CTRL Car Parks	RU18 CTRL car park D	RU19 North Springhead	RU20 A2 Corridor	
190 ACULEATE HYMENOPTERA (Ants, Bees and Wasps)	Formicidae (Ants)	<i>Myrmica scabrinodis</i>			Universal	Commonly found in a variety of open habitats.	0	1	1	1	0	0	1	0	0	1	1	1	1	1	1	0	1	1	1	0	
190 ACULEATE HYMENOPTERA (Ants, Bees and Wasps)	Formicidae (Ants)	<i>Myrmica specioides</i>	RDB 3		Southern Restricted	Infrequently found. Associated with sparsely vegetated soils, often shingle or gravel. Increasing range during the 2000's.	0	1	0	1	0	0	1	0	0	1	0	0	0	0	0	0	0	1	0	0	
190 ACULEATE HYMENOPTERA (Ants, Bees and Wasps)	Formicidae (Ants)	<i>Pheidole megacephala</i>			Introduced species		0	0	0	1	0	0	0	0	0	0	0	0	0	0	0	0	0	0	0	0	
190 ACULEATE HYMENOPTERA (Ants, Bees and Wasps)	Formicidae (Ants)	<i>Ponera coarctata</i>	Nationally Scarce		Southern Restricted	Rarely found. Largely associated with coastal areas with warmth. Subterranean.	0	0	1	0	0	0	1	0	0	0	0	0	0	0	0	0	0	0	1	0	
190 ACULEATE HYMENOPTERA (Ants, Bees and Wasps)	Formicidae (Ants)	<i>Stenammas debile</i>			Southern Widespread	Rarely found. A recently recognised species, close to <i>S. westwoodii</i> . Associated with shady locations, nests under stones or logs.	0	0	0	0	1	0	0	1	0	1	0	0	0	0	0	0	0	0	0	1	0
190 ACULEATE HYMENOPTERA (Ants, Bees and Wasps)	Formicidae (Ants)	<i>Temnothorax nylanderii</i>			Southern Restricted	Infrequently found and local. Nests in dead wood.	0	0	0	1	1	0	0	1	0	1	1	1	0	0	0	0	0	0	0	1	0
190 ACULEATE HYMENOPTERA (Ants, Bees and Wasps)	Halictidae (Mining Bees)	<i>Halictus rubicundus</i>			Universal	Commonly found. A eusocial species. Ground nesting. Polylectic.	0	1	0	1	0	0	1	0	0	0	0	1	0	0	0	0	0	0	0	0	
190 ACULEATE HYMENOPTERA (Ants, Bees and Wasps)	Halictidae (Mining Bees)	<i>Halictus tumulorum</i>			Universal	Commonly found. A eusocial species. Polylectic. Ground nesting.	0	1	0	1	0	1	1	0	1	1	0	1	0	1	1	1	1	1	1	0	
190 ACULEATE HYMENOPTERA (Ants, Bees and Wasps)	Halictidae (Mining Bees)	<i>Lasioglossum albipes</i>			Universal	Commonly found. A eusocial species. Polylectic. Ground nesting.	0	0	0	1	0	1	1	0	0	0	0	0	0	1	0	0	0	1	1	0	
190 ACULEATE HYMENOPTERA (Ants, Bees and Wasps)	Halictidae (Mining Bees)	<i>Lasioglossum calceatum</i>			Universal	Commonly found. A eusocial species. Polylectic. Ground nesting.	0	1	1	1	0	0	1	1	0	1	0	1	0	1	0	1	0	1	1	0	
190 ACULEATE HYMENOPTERA (Ants, Bees and Wasps)	Halictidae (Mining Bees)	<i>Lasioglossum fulvicorne</i>			Southern Widespread	Locally commonly found on more alkaline soils. Polylectic. Ground nesting.	0	0	1	1	0	0	1	0	0	0	0	0	0	1	0	1	1	1	0	0	
190 ACULEATE HYMENOPTERA (Ants, Bees and Wasps)	Halictidae (Mining Bees)	<i>Lasioglossum lativentre</i>			Southern Widespread	Frequently found, especially on heathlands. Polylectic. Ground nesting.	0	0	0	0	0	0	1	0	0	0	0	0	0	0	0	0	1	0	0	1	
190 ACULEATE HYMENOPTERA (Ants, Bees and Wasps)	Halictidae (Mining Bees)	<i>Lasioglossum leucopus</i>			Universal	Locally commonly found. Polylectic. Ground nesting.	0	0	0	0	0	1	0	0	0	0	0	1	0	1	1	0	0	0	0	0	

APPENDIX 1: Total Species List

Order	Family	Species	Cons Status	S41 (May 2014)	Distribution	Abundance	RU1 Saltmarsh	RU2 combined	RU3 combined	RU4 combined	RU5 Wood s of BDM	RU6 grassland s of Wood by BDM	RU7 combined	RU8 CTRL wetland	RU9 Botany Marshes west	RU10 Botany Marshes east	RU11 Manor Way	RU12 Craylands Pit	RU13 Sports Field	RU14 Bamber pit	RU15 Northfleet Landfill	RU16 A226 Triangle	RU17 CTRL Car Parks	RU18 CTRL car park D	RU19 North Springhead	RU20 A2 Corridor
190 ACULEATE HYMENOPTERA (Ants, Bees and Wasps)	Halicitidae (Mining Bees)	<i>Lasioglossum leucozonium</i>			Southern Widespread	Commonly found in a variety of habitats. Polylectic. Ground nesting.	0	1	1	1	0	1	1	0	0	1	0	1	0	1	1	1	1	1	1	0
190 ACULEATE HYMENOPTERA (Ants, Bees and Wasps)	Halicitidae (Mining Bees)	<i>Lasioglossum malachurum</i>	Nationally Scarce a		Southern Restricted	Commonly found. Eusocial species which forms large colonies. Formerly, a largely coastal species. Increased its range during the 1990s, does not merit Nationally Scarce status now. Polylectic.	0	1	1	1	0	0	0	0	1	1	0	0	0	1	1	0	1	1	0	0
190 ACULEATE HYMENOPTERA (Ants, Bees and Wasps)	Halicitidae (Mining Bees)	<i>Lasioglossum minutissimum</i>			Southern Restricted	Locally frequently found. Associated with sandy places. Polylectic.	0	1	0	0	0	0	1	0	0	0	1	1	0	1	1	0	0	0	1	0
190 ACULEATE HYMENOPTERA (Ants, Bees and Wasps)	Halicitidae (Mining Bees)	<i>Lasioglossum morio</i>			Southern Widespread	Commonly found. Polylectic. Ground nesting	0	0	0	1	0	1	0	1	0	1	1	1	1	0	0	1	1	1	1	0
190 ACULEATE HYMENOPTERA (Ants, Bees and Wasps)	Halicitidae (Mining Bees)	<i>Lasioglossum parvulum</i>			Southern Widespread	Commonly found in a variety of habitats. Polylectic.	0	0	1	1	0	0	1	0	0	0	0	1	0	0	0	0	0	0	0	0
190 ACULEATE HYMENOPTERA (Ants, Bees and Wasps)	Halicitidae (Mining Bees)	<i>Lasioglossum pauperatum</i>	RDB 3		Southern Restricted	Infrequently found. Largely associated with warm areas on sandy or chalky soils. Polylectic.	0	0	0	0	0	1	1	0	0	0	0	0	0	0	1	0	0	0	0	0
190 ACULEATE HYMENOPTERA (Ants, Bees and Wasps)	Halicitidae (Mining Bees)	<i>Lasioglossum pauxillum</i>	Nationally Scarce a		Southern Restricted	Commonly found. Polylectic and eusocial. Became much commoner during the 1990s, does not merit Nationally Scarce status now. Ground nesting.	0	1	1	1	0	1	1	0	0	1	0	0	1	1	1	1	1	0	1	1
190 ACULEATE HYMENOPTERA (Ants, Bees and Wasps)	Halicitidae (Mining Bees)	<i>Lasioglossum punctatissimum</i>			Southern Widespread	Commonly found. Sandy places. Polylectic.	0	1	0	1	0	0	1	1	0	0	0	1	0	0	0	0	0	0	0	0
190 ACULEATE HYMENOPTERA (Ants, Bees and Wasps)	Halicitidae (Mining Bees)	<i>Lasioglossum puncticolle</i>	Nationally Scarce b		Southern Restricted	Locally frequently found. A species of clay meadows and woodland rides. Polylectic. Ground-nesting.	0	1	1	0	0	0	1	0	0	1	0	0	0	0	1	0	0	0	0	0
190 ACULEATE HYMENOPTERA (Ants, Bees and Wasps)	Halicitidae (Mining Bees)	<i>Lasioglossum smeathmanellum</i>			Southern Widespread	Locally common, especially associated with coastal sites. Polylectic. Ground nesting with an apparent preference for vertical faces.	0	0	0	0	0	0	0	1	0	1	1	1	0	1	1	0	0	0	1	0

APPENDIX 1: Total Species List

Order	Family	Species	Cons Status	S41 (May 2014)	Distribution	Abundance	RU1 Saltmarsh	RU2 combined	RU3 combined	RU4 combined	RU5 Wood s of BDM	RU6 grasslands of Wood by BDM	RU7 combined	RU8 CTRL wetland	RU9 Botany Marshes west	RU10 Botany Marshes east	RU11 Manor Way	RU12 Craylands Pit	RU13 Sports Field	RU14 Bamber pit	RU15 Northfleet Landfill	RU16 A226 Triangle	RU17 CTRL Car Parks	RU18 CTRL car park D	RU19 North Springhead	RU20 A2 Corridor
190 ACULEATE HYMENOPTERA (Ants, Bees and Wasps)	Halictidae (Mining Bees)	<i>Lasioglossum villosulum</i>			Universal	Commonly found. Polylectic. Ground nesting.	0	1	1	1	0	1	1	0	0	1	1	1	0	1	1	1	1	1	0	0
190 ACULEATE HYMENOPTERA (Ants, Bees and Wasps)	Halictidae (Mining Bees)	<i>Lasioglossum xanthopus</i>	Nationally Scarce b		Southern Widespread	Locally frequent. Polylectic. Ground nesting.	0	0	0	1	0	0	0	0	0	1	0	0	0	0	1	0	0	1	1	0
190 ACULEATE HYMENOPTERA (Ants, Bees and Wasps)	Halictidae (Mining Bees)	<i>Lasioglossum zonulum</i>			Southern Restricted.	Locally frequent. Polylectic. Ground nesting.	0	0	0	1	0	0	1	1	0	1	0	0	0	0	0	0	0	0	0	0
190 ACULEATE HYMENOPTERA (Ants, Bees and Wasps)	Halictidae (Mining Bees)	<i>Sphecodes crassus</i>	Nationally Scarce b		Southern Widespread	Infrequently found. Has been difficult to separate from closely related species. It could well be more widespread than previously thought. Cleptoparasitic on <i>Lasioglossum</i> sp..	0	0	0	0	0	1	1	1	0	0	1	1	1	1	0	0	0	0	0	1
190 ACULEATE HYMENOPTERA (Ants, Bees and Wasps)	Halictidae (Mining Bees)	<i>Sphecodes ephippius</i>			Southern Widespread	Commonly found. Cleptoparasitic on <i>Lasioglossum</i> sp..	0	1	1	1	0	1	1	0	0	0	0	1	0	1	1	0	0	0	0	0
190 ACULEATE HYMENOPTERA (Ants, Bees and Wasps)	Halictidae (Mining Bees)	<i>Sphecodes geoffrellus</i>			Universal	Commonly found. Cleptoparasitic on <i>Lasioglossum</i> sp..	0	0	0	1	0	0	1	0	0	0	1	1	1	1	0	0	0	0	1	0
190 ACULEATE HYMENOPTERA (Ants, Bees and Wasps)	Halictidae (Mining Bees)	<i>Sphecodes gibbus</i>			Southern Widespread	Commonly found. Cleptoparasitic on <i>Lasioglossum</i> and <i>Halictus</i> sp., especially <i>Halictus rubicundus</i> .	0	0	0	0	0	0	1	0	0	0	0	1	0	0	0	0	0	0	1	0
190 ACULEATE HYMENOPTERA (Ants, Bees and Wasps)	Halictidae (Mining Bees)	<i>Sphecodes longulus</i>	Nationally Scarce a		Southern Restricted	Rarely found and local. Usually associated with sandy soils where it is a cuckoo of the mining bee <i>Lasioglossum minutum</i> .	0	0	0	0	0	0	0	0	0	0	0	0	0	1	0	0	0	0	0	0
190 ACULEATE HYMENOPTERA (Ants, Bees and Wasps)	Halictidae (Mining Bees)	<i>Sphecodes miniatus</i>	Nationally Scarce b		Southern Restricted	Infrequently found. A heathland bee associated with very dry, light sandy habitats. Cleptoparasitic on <i>Lasioglossum</i> sp..	0	0	0	0	0	0	1	0	0	0	0	1	0	0	0	0	0	0	0	0
190 ACULEATE HYMENOPTERA (Ants, Bees and Wasps)	Halictidae (Mining Bees)	<i>Sphecodes monilicornis</i>			Universal.	Commonly found. Cleptoparasitic on <i>Lasioglossum</i> and <i>Halictus</i> sp..	0	0	0	1	0	0	1	0	0	0	0	1	0	0	1	1	1	1	0	0
190 ACULEATE HYMENOPTERA (Ants, Bees and Wasps)	Halictidae (Mining Bees)	<i>Sphecodes niger</i>	RDB 3		Southern Restricted	Frequently found. A cleptoparasitic species. Its probable host, <i>Lasioglossum morio</i> , is a very common and widely distributed bee.	0	0	0	0	0	0	0	0	0	0	0	0	0	0	0	0	0	1	0	0

APPENDIX 1: Total Species List

Order	Family	Species	Cons Status	S41 (May 2014)	Distribution	Abundance	RU1 Saltmarsh	RU2 combined	RU3 combined	RU4 combined	RU5 Woods of BDM	RU6 grasslands of Wood by BDM	RU7 combined	RU8 CTRL wetland	RU9 Botany Marshes west	RU10 Botany Marshes east	RU11 Manor Way	RU12 Craylands Pit	RU13 Sports Field	RU14 Bamber pit	RU15 Northfleet Landfill	RU16 A226 Triangle	RU17 CTRL Car Parks	RU18 CTRL car park D	RU19 North Springhead	RU20 A2 Corridor
190 ACULEATE HYMENOPTERA (Ants, Bees and Wasps)	Halictidae (Mining Bees)	<i>Sphecodes pellucidus</i>			Universal.	Commonly found in sandy situations where its host, <i>Andrena barbilabris</i> , occurs.	0	0	0	0	0	0	1	0	0	0	0	0	0	0	0	0	0	0	0	0
190 ACULEATE HYMENOPTERA (Ants, Bees and Wasps)	Halictidae (Mining Bees)	<i>Sphecodes puncticeps</i>			Southern Widespread.	Infrequently found. Cleptoparasitic on <i>Lasioglossum</i> sp..	0	0	0	0	0	0	1	0	0	0	0	1	0	0	0	0	0	0	0	0
190 ACULEATE HYMENOPTERA (Ants, Bees and Wasps)	Halictidae (Mining Bees)	<i>Sphecodes reticulatus</i>	Nationally Scarce		Southern Restricted.	Locally frequently found. Associated with grasslands on light soils. The host species are not clear, as it is found where its recorded host, <i>Lasioglossum prasinum</i> , does not occur.	0	1	0	0	0	0	1	0	0	0	0	1	1	1	0	0	0	0	0	0
190 ACULEATE HYMENOPTERA (Ants, Bees and Wasps)	Halictidae (Mining Bees)	<i>Sphecodes rubicundus</i>	Nationally Scarce		Southern Restricted	Infrequently found. A cleptoparasite of <i>Andrena labialis</i> , a bee of old meadowland; it may also cleptoparasitise <i>Andrena flavipes</i> .	0	1	0	0	0	0	1	0	0	0	0	0	0	0	1	0	0	0	0	0
190 ACULEATE HYMENOPTERA (Ants, Bees and Wasps)	Halictidae (Mining Bees)	<i>Sphecodes scabricollis</i>	RDB 3		Southern Restricted	Rarely found. A cleptoparasite of the much commoner bee <i>Lasioglossum zonulus</i> .	0	0	0	0	0	0	0	0	0	1	0	0	0	0	0	0	0	0	0	0
190 ACULEATE HYMENOPTERA (Ants, Bees and Wasps)	Megachilidae (Leafcutter and Mason Bees)	<i>Anthidium manicatum</i>			Southern Widespread	Locally frequent, particularly in gardens. Polylectic. Cavity nesting.	0	1	0	0	0	1	0	0	0	1	0	1	0	0	0	0	0	0	0	0
190 ACULEATE HYMENOPTERA (Ants, Bees and Wasps)	Megachilidae (Leafcutter and Mason Bees)	<i>Chelostoma campanularum</i>			Southern Widespread.	Commonly found. Mainly associated with the flowers of <i>Campanula</i> spp. but may also utilise those of other, unrelated genera as pollen sources. Dead-wood nesting.	0	0	0	1	0	0	0	0	0	0	0	0	0	0	0	0	0	0	0	0
190 ACULEATE HYMENOPTERA (Ants, Bees and Wasps)	Megachilidae (Leafcutter and Mason Bees)	<i>Coelioxys conoidea</i>			Southern Restricted.	Locally frequently found. Cleptoparasite of <i>Megachile maritima</i> .	0	1	1	0	0	0	1	0	0	0	0	0	0	0	0	0	0	0	0	0
190 ACULEATE HYMENOPTERA (Ants, Bees and Wasps)	Megachilidae (Leafcutter and Mason Bees)	<i>Coelioxys rufescens</i>			Southern Widespread	Infrequently found. Cleptoparasite of <i>Megachile</i> spp. and <i>Anthophora bimaculata</i>	0	0	0	0	0	0	0	0	0	0	0	0	0	0	1	0	0	0	0	0

APPENDIX 1: Total Species List

Order	Family	Species	Cons Status	S41 (May 2014)	Distribution	Abundance	RU1 Saltmarsh	RU2 combined	RU3 combined	RU4 combined	RU5 Wood s of BDM	RU6 grassland s of Wood by BDM	RU7 combined	RU8 CTRL wetland	RU9 Botany Marshes west	RU10 Botany Marshes east	RU11 Manor Way	RU12 Craylands Pit	RU13 Sports Field	RU14 Bamber pit	RU15 Northfleet Landfill	RU16 A226 Triangle	RU17 CTRL Car Parks	RU18 CTRL car park D	RU19 North Springhead	RU20 A2 Corridor
190 ACULEATE HYMENOPTERA (Ants, Bees and Wasps)	Megachilidae (Leafcutter and Mason Bees)	<i>Hoplitis claviventris</i>			Southern Widespread	Infrequently found. Uses dead bramble stems in which to make its nest. Polylectic.	0	0	1	1	0	0	1	0	0	0	1	0	0	0	1	0	0	0	0	0
190 ACULEATE HYMENOPTERA (Ants, Bees and Wasps)	Megachilidae (Leafcutter and Mason Bees)	<i>Megachile centuncularis</i>			Universal	Locally frequently found. A species which has apparently declined greatly in the last hundred years. Polylectic. Cavity nesting.	0	1	0	1	0	0	1	1	0	1	0	1	1	0	0	0	0	0	0	0
190 ACULEATE HYMENOPTERA (Ants, Bees and Wasps)	Megachilidae (Leafcutter and Mason Bees)	<i>Megachile leachella</i>	Nationally Scarce		Southern Widespread	Locally very common. Associated with duneland sites, but also known inland on the Brecks. Ground nesting. Polylectic.	0	1	1	1	0	0	1	0	0	1	1	0	0	0	1	0	0	1	0	0
190 ACULEATE HYMENOPTERA (Ants, Bees and Wasps)	Megachilidae (Leafcutter and Mason Bees)	<i>Megachile ligniseca</i>			Southern Widespread	Infrequently found. Dead-wood nesting. Polylectic.	0	0	0	1	0	0	1	0	0	1	0	0	1	1	0	0	0	0	0	0
190 ACULEATE HYMENOPTERA (Ants, Bees and Wasps)	Megachilidae (Leafcutter and Mason Bees)	<i>Megachile maritima</i>			Southern Widespread	Frequently found in sandy coastal locations, although in the south of England it may occasionally occur on chalk downland and inland heaths. Polylectic. Ground nesting.	0	0	0	0	0	0	1	0	0	0	0	0	1	0	0	0	0	0	0	0
190 ACULEATE HYMENOPTERA (Ants, Bees and Wasps)	Megachilidae (Leafcutter and Mason Bees)	<i>Megachile versicolor</i>			Universal	Commonly found. One of the leafcutter bees from the way it lines its nest chamber with sections of cut leaf. Any leaf will do, provided that it is supple. The sides are made from oval pieces, the ends from round ones. Cavity nesting. Polylectic.	0	0	1	1	0	0	1	0	0	1	0	1	0	1	1	1	0	0	0	0
190 ACULEATE HYMENOPTERA (Ants, Bees and Wasps)	Megachilidae (Leafcutter and Mason Bees)	<i>Megachile willughbiella</i>			Universal	Commonly found. Cavity and ground nesting. Polylectic.	0	1	1	1	0	1	1	1	0	1	0	1	1	1	0	0	0	0	0	0

APPENDIX 1: Total Species List

Order	Family	Species	Cons Status	S41 (May 2014)	Distribution	Abundance	RU1 Saltmarsh	RU2 combined	RU3 combined	RU4 combined	RU5 Wood s of BDM	RU6 grassland s of Wood by BDM	RU7 combined	RU8 CTRL wetland	RU9 Botany Marshes west	RU10 Botany Marshes east	RU11 Manor Way	RU12 Craylands Pit	RU13 Sports Field	RU14 Bamber pit	RU15 Northfleet Landfill	RU16 A226 Triangle	RU17 CTRL Car Parks	RU18 CTRL car park D	RU19 North Springhead	RU20 A2 Corridor	
190 ACULEATE HYMENOPTERA (Ants, Bees and Wasps)	Megachilidae (Leafcutter and Mason Bees)	<i>Osmia bicolor</i>	Nationally Scarce		Southern Restricted	Locally frequently found. Chalk downland and open woodland on chalk and basic soils (for suitable snail-shells). This species makes its nest in empty snailshells (Helix). Polylectic, although it is particularly associated with blue-flowered labiates, together with Bird's-foot Trefoil Lotus corniculatus and Horse-shoe Vetch Hippocrepis comosa.	0	0	0	0	0	0	0	0	0	0	0	0	0	0	0	0	0	0	0	1	0
190 ACULEATE HYMENOPTERA (Ants, Bees and Wasps)	Megachilidae (Leafcutter and Mason Bees)	<i>Osmia bicornis</i>			Universal.	Locally common. Cavity nesting. Polylectic.	0	1	0	0	0	1	0	0	0	0	0	0	0	0	1	0	0	0	0	1	0
190 ACULEATE HYMENOPTERA (Ants, Bees and Wasps)	Megachilidae (Leafcutter and Mason Bees)	<i>Osmia caerulescens</i>			Southern Widespread	Locally commonly found. Cavity nesting. Polylectic.	0	0	1	0	0	1	1	1	0	1	1	0	1	1	1	1	0	1	1	1	1
190 ACULEATE HYMENOPTERA (Ants, Bees and Wasps)	Megachilidae (Leafcutter and Mason Bees)	<i>Osmia leiana</i>			Southern Widespread	Infrequently found. Oligolectic on Asteracea.	0	0	0	0	0	1	0	0	0	1	0	1	0	1	1	0	0	0	0	0	0
190 ACULEATE HYMENOPTERA (Ants, Bees and Wasps)	Megachilidae (Leafcutter and Mason Bees)	<i>Osmia spinulosa</i>			Southern Restricted	Locally frequently found on southern calcareous grasslands. Nest in snail-shells. Oligolectic on Asteraceae. Formerly known as Hoplitis spinulosa.	0	1	1	1	0	1	1	1	0	1	1	1	1	1	1	1	1	1	1	1	1
190 ACULEATE HYMENOPTERA (Ants, Bees and Wasps)	Megachilidae (Leafcutter and Mason Bees)	<i>Stelis ornatula</i>	RDB 3		Southern Widespread	Rarely found and local. A cleptoparasite of the stem-nesting bee Hoplitis claviventris.	0	0	0	1	0	0	0	0	0	0	0	1	0	0	1	0	0	0	0	0	0
190 ACULEATE HYMENOPTERA (Ants, Bees and Wasps)	Megachilidae (Leafcutter and Mason Bees)	<i>Stelis punctulatifissima</i>			Southern Widespread	Infrequently found. Often in gardens where it is as a cleptoparasite of Anthidium manicatum.	0	1	0	0	0	0	0	0	0	0	0	0	0	0	0	0	0	0	0	0	0
190 ACULEATE HYMENOPTERA (Ants, Bees and Wasps)	Melittidae (Bees)	<i>Dasygaster hirtipes</i>	Nationally Scarce		Southern Widespread	Locally commonly found. Sandy areas. Oligolectic, associated with yellow Asteracea (composites). Ground nesting.	0	0	0	1	0	0	1	0	0	1	1	1	1	1	0	1	0	1	1	1	0

APPENDIX 1: Total Species List

Order	Family	Species	Cons Status	S41 (May 2014)	Distribution	Abundance	RU1 Saltmarsh	RU2 combined	RU3 combined	RU4 combined	RU5 Woods of BDM	RU6 grasslands of Wood by BDM	RU7 combined	RU8 CTRL wetland	RU9 Botany Marshes west	RU10 Botany Marshes east	RU11 Manor Way	RU12 Craylands Pit	RU13 Sports Field	RU14 Bamber pit	RU15 Northfleet Landfill	RU16 A226 Triangle	RU17 CTRL Car Parks	RU18 CTRL car park D	RU19 North Springhead	RU20 A2 Corridor
190 ACULEATE HYMENOPTERA (Ants, Bees and Wasps)	Melittidae (Bees)	<i>Melitta leporina</i>	Nationally Scarce		Southern Widespread	Infrequently found. Associated with legumes, especially White Clover, <i>Trifolium repens</i> . Ground nesting.	0	1	1	1	0	1	1	1	0	1	1	0	0	0	1	0	0	0	0	0
190 ACULEATE HYMENOPTERA (Ants, Bees and Wasps)	Melittidae (Bees)	<i>Melitta tricincta</i>	Nationally Scarce		Southern Restricted	Locally commonly found. Oligolectic. Very strongly associated with Red Bartsia, <i>Odontites verna</i> , which provides the pollen with which the female stocks her nest. Ground nesting.	0	1	1	1	0	1	0	0	0	1	0	1	0	1	0	0	0	1	1	0
190 ACULEATE HYMENOPTERA (Ants, Bees and Wasps)	Mutillidae (Solitary Wasps)	<i>Myrmosa atra</i>			Southern Widespread	Frequently found. Wingless females occasionally found running over bare ground. Males can be very common in malaise trap catches. Parasite of a variety of ground-nesting bees and wasps.	0	0	0	1	0	0	1	0	0	0	0	0	0	0	0	0	0	0	0	0
190 ACULEATE HYMENOPTERA (Ants, Bees and Wasps)	Pompilidae (Spider-hunting Wasps)	<i>Agenioideus cincitellus</i>			Southern Restricted	Infrequently found. A species of cracks and crevices, such as upturned root-plates. Cavity nesting.	0	1	0	0	0	0	1	0	0	0	0	0	1	0	1	0	0	1	0	0
190 ACULEATE HYMENOPTERA (Ants, Bees and Wasps)	Pompilidae (Spider-hunting Wasps)	<i>Anoplius infuscatus</i>			Southern Widespread	Locally common on damp heaths and dunes. Preys on wolf spiders (Lycosidae). Ground nesting.	0	0	0	1	0	0	1	0	0	0	0	0	0	0	0	0	0	0	0	0
190 ACULEATE HYMENOPTERA (Ants, Bees and Wasps)	Pompilidae (Spider-hunting Wasps)	<i>Anoplius nigerrimus</i>			Universal.	Commonly found. A wide variety of habitats. Ground and cavity nesting.	0	0	0	1	0	0	1	0	0	0	0	0	1	1	0	0	0	1	0	0
190 ACULEATE HYMENOPTERA (Ants, Bees and Wasps)	Pompilidae (Spider-hunting Wasps)	<i>Aporus unicolor</i>	Nationally Scarce		Southern Restricted	Infrequently found. This species preys upon the Purse-web spider, <i>Atypus affinis</i> . As such, it is a species of short turf and bare heathland or downland. Ground nesting, uses the burrow of the <i>Atypus</i> .	0	0	0	0	0	0	0	0	0	0	0	1	0	0	0	0	0	0	0	0
190 ACULEATE HYMENOPTERA (Ants, Bees and Wasps)	Pompilidae (Spider-hunting Wasps)	<i>Arachnospila anceps</i>			Universal	Commonly found. Ground nesting. Preys on spiders.	0	0	0	0	0	0	1	1	0	0	0	0	0	0	0	0	0	0	0	0

APPENDIX 1: Total Species List

Order	Family	Species	Cons Status	S41 (May 2014)	Distribution	Abundance	RU1 Saltmarsh	RU2 combined	RU3 combined	RU4 combined	RU5 Wood s of BDM	RU6 grassland s of Wood by BDM	RU7 combined	RU8 CTRL wetland	RU9 Botany Marshes west	RU10 Botany Marshes east	RU11 Manor Way	RU12 Craylands Pit	RU13 Sports Field	RU14 Bamber pit	RU15 Northfleet Landfill	RU16 A226 Triangle	RU17 CTRL Car Parks	RU18 CTRL car park D	RU19 North Springhead	RU20 A2 Corridor
190 ACULEATE HYMENOPTERA (Ants, Bees and Wasps)	Pompilidae (Spider-hunting Wasps)	<i>Arachnospila spissa</i>			Universal	Commonly found in a variety of habitats. Ground nesting.	0	0	0	1	0	0	1	0	0	0	0	0	0	0	0	0	0	0	0	0
190 ACULEATE HYMENOPTERA (Ants, Bees and Wasps)	Pompilidae (Spider-hunting Wasps)	<i>Arachnospila trivialis</i>			Southern Widespread	Infrequently found. Associated with open sandy habitats. Preys on crab spiders (Xysticus) and possibly wolf spiders (Lycosidae). Ground nesting.	0	0	0	1	0	0	0	0	0	0	1	0	0	0	0	0	0	0	0	0
190 ACULEATE HYMENOPTERA (Ants, Bees and Wasps)	Pompilidae (Spider-hunting Wasps)	<i>Auplopus carbonarius</i>	Nationally Scarce		Southern Widespread	Rarely found. Old woodland, but also on walls and buildings. Often found exploring tree-trunks for spiders. Nests in cavities, including brickwork and banks. Makes cells of mud.	0	0	0	1	1	1	1	1	0	1	0	0	0	0	1	1	0	1	0	0
190 ACULEATE HYMENOPTERA (Ants, Bees and Wasps)	Pompilidae (Spider-hunting Wasps)	<i>Caliadurgus fasciatellus</i>			Southern Widespread	Frequently found. Thought to be uncommon generally although it is a species which I take regularly in malaise traps in sandy-clay woodland situations. Males of this species are often the commonest pompilid in such traps. Ground nesting.	0	0	0	1	0	0	0	0	0	0	0	0	0	0	1	0	0	1	0	0
190 ACULEATE HYMENOPTERA (Ants, Bees and Wasps)	Pompilidae (Spider-hunting Wasps)	<i>Dipogon variegatus</i>			Universal.	Infrequently found. Known to nest in empty snail shells. Cavity nesting. Preys on Thomisidae.	0	0	0	1	0	0	0	0	0	0	0	0	0	0	0	0	0	0	0	0
190 ACULEATE HYMENOPTERA (Ants, Bees and Wasps)	Pompilidae (Spider-hunting Wasps)	<i>Episyron rufipes</i>			Southern Widespread	Locally commonly found in loose, sandy situations on heaths and dunes. Preys on orb spiders. Ground nesting.	0	0	0	0	0	0	1	0	0	0	0	0	0	0	0	0	0	0	0	0
190 ACULEATE HYMENOPTERA (Ants, Bees and Wasps)	Pompilidae (Spider-hunting Wasps)	<i>Evagetes crassicornis</i>			Universal.	Commonly found, especially in sandy places. A cleptoparasite on other pompilids.	0	0	0	1	0	1	0	0	0	0	0	0	0	1	0	0	0	0	0	0

APPENDIX 1: Total Species List

Order	Family	Species	Cons Status	S41 (May 2014)	Distribution	Abundance	RU1 Saltmarsh	RU2 combined	RU3 combined	RU4 combined	RU5 Woods of BDM	RU6 grasslands of Wood by BDM	RU7 combined	RU8 CTRL wetland	RU9 Botany Marshes west	RU10 Botany Marshes east	RU11 Manor Way	RU12 Craylands Pit	RU13 Sports Field	RU14 Bamber pit	RU15 Northfleet Landfill	RU16 A226 Triangle	RU17 CTRL Car Parks	RU18 CTRL car park D	RU19 North Springhead	RU20 A2 Corridor	
190 ACULEATE HYMENOPTERA (Ants, Bees and Wasps)	Pompilidae (Spider-hunting Wasps)	<i>Priocnemis agilis</i>	Nationally Scarce		Southern Restricted	Infrequently found. A species of short, dry grasslands. Ground nesting.	0	0	0	0	0	0	0	0	0	0	0	0	0	0	0	0	0	0	1	0	
190 ACULEATE HYMENOPTERA (Ants, Bees and Wasps)	Pompilidae (Spider-hunting Wasps)	<i>Priocnemis confusor</i>	Nationally Scarce		Southern Widespread	Infrequent and uncommon. A species of clay soils. Coastal, especially in the south and east of England. Ground nesting.	0	0	0	1	0	0	1	0	0	1	0	1	0	0	1	0	0	0	0	1	0
190 ACULEATE HYMENOPTERA (Ants, Bees and Wasps)	Pompilidae (Spider-hunting Wasps)	<i>Priocnemis cordivalvata</i>	Nationally Scarce		Southern Widespread	A species of rides in mature broadleaf woodland, occasionally coppice. Ground nesting.	0	1	0	0	0	0	0	0	0	0	0	0	0	0	0	0	0	0	0	0	0
190 ACULEATE HYMENOPTERA (Ants, Bees and Wasps)	Pompilidae (Spider-hunting Wasps)	<i>Priocnemis exaltata</i>			Universal.	Commonly found. Ground nesting.	0	0	0	1	0	0	0	1	0	0	0	0	1	0	1	0	0	0	0	0	0
190 ACULEATE HYMENOPTERA (Ants, Bees and Wasps)	Pompilidae (Spider-hunting Wasps)	<i>Priocnemis fennica</i>			Universal	Commonly found. Ground nesting. Often found in wet places.	0	0	0	1	0	0	0	1	0	0	0	0	0	0	0	0	0	0	0	0	0
190 ACULEATE HYMENOPTERA (Ants, Bees and Wasps)	Pompilidae (Spider-hunting Wasps)	<i>Priocnemis parvula</i>			Universal	Very commonly found in sandy localities, frequent elsewhere. Ground nesting. Preys on spiders.	0	0	0	0	0	0	1	0	0	0	0	1	0	0	0	0	0	0	0	0	0
190 ACULEATE HYMENOPTERA (Ants, Bees and Wasps)	Pompilidae (Spider-hunting Wasps)	<i>Priocnemis perturbator</i>			Universal.	Frequently found. Particularly associated with woodland. A spring species. Ground nesting.	0	0	0	1	0	0	0	0	0	0	0	0	0	0	0	0	0	0	0	0	0
190 ACULEATE HYMENOPTERA (Ants, Bees and Wasps)	Pompilidae (Spider-hunting Wasps)	<i>Priocnemis pusilla</i>			Southern Widespread	Infrequently found. Associated with lighter soils. It seems to be a more westerly species in the south of England. Ground nesting.	0	0	0	1	0	0	0	0	0	0	0	0	0	0	1	0	0	0	0	0	1
190 ACULEATE HYMENOPTERA (Ants, Bees and Wasps)	Pompilidae (Spider-hunting Wasps)	<i>Priocnemis schioedtei</i>	Nationally Scarce		Universal.	Infrequently found. A species of woodland edges. Ground nesting.	0	0	0	1	0	0	0	0	0	0	0	0	0	0	0	0	0	0	0	0	0
190 ACULEATE HYMENOPTERA (Ants, Bees and Wasps)	Sapygidae	<i>Sapyga quinquepunctata</i>			Southern Widespread	Infrequently found, but may be locally common. A cleptoparasite of various Megachilid bees. A more southerly species.	0	0	0	0	0	0	1	0	0	0	0	0	0	0	1	0	0	0	0	0	0

APPENDIX 1: Total Species List

Order	Family	Species	Cons Status	S41 (May 2014)	Distribution	Abundance	RU1 Saltmarsh	RU2 combined	RU3 combined	RU4 combined	RU5 Wood s of BDM	RU6 grasslands of Wood by BDM	RU7 combined	RU8 CTRL wetland	RU9 Botany Marshes west	RU10 Botany Marshes east	RU11 Manor Way	RU12 Craylands Pit	RU13 Sports Field	RU14 Bamber pit	RU15 Northfleet Landfill	RU16 A226 Triangle	RU17 CTRL Car Parks	RU18 CTRL car park D	RU19 North Springhead	RU20 A2 Corridor
190 ACULEATE HYMENOPTERA (Ants, Bees and Wasps)	Sphecidae (Solitary Wasps)	<i>Ammophila sabulosa</i>			Southern Widespread	Commonly found. Associated with sandy, and many coastal, localities. Hunts caterpillars. Ground nesting.	0	1	1	1	0	1	1	1	0	1	1	1	0	0	0	1	0	0	0	1
190 ACULEATE HYMENOPTERA (Ants, Bees and Wasps)	Tiphiidae (Solitary Wasps)	<i>Tiphia femorata</i>			Southern Restricted.	Locally commonly found. Sandy places. Parasitises larvae of scarabaeid beetles.	0	1	1	1	0	1	1	0	0	1	0	1	1	0	1	0	0	1	1	0
190 ACULEATE HYMENOPTERA (Ants, Bees and Wasps)	Tiphiidae (Solitary Wasps)	<i>Tiphia minuta</i>	Nationally Scarce		Southern Restricted	Local but can be frequently found, particularly in malaise traps. Preys on larvae of dung beetles.	0	0	0	0	0	0	0	0	0	0	0	0	0	0	0	0	0	0	1	0
190 ACULEATE HYMENOPTERA (Ants, Bees and Wasps)	Vespidae (Social and Potter Wasps)	<i>Ancistrocerus gazella</i>			Southern Widespread	Commonly found. Nests in a variety of cavities. Provisions its nest with small caterpillars.	0	1	1	0	0	1	0	1	0	1	0	0	0	1	0	1	0	0	0	0
190 ACULEATE HYMENOPTERA (Ants, Bees and Wasps)	Vespidae (Social and Potter Wasps)	<i>Ancistrocerus parietum</i>			Universal.	Infrequently found. Preys on lepidopteran larvae.	0	1	0	0	0	0	0	0	0	1	0	0	0	0	0	0	0	0	0	0
190 ACULEATE HYMENOPTERA (Ants, Bees and Wasps)	Vespidae (Social and Potter Wasps)	<i>Ancistrocerus trifasciatus</i>			Southern Widespread	Commonly found. Nests in a variety of cavities. Provisions its nest with small caterpillars.	0	0	0	1	0	0	0	0	0	0	0	0	0	0	0	0	0	0	0	0
190 ACULEATE HYMENOPTERA (Ants, Bees and Wasps)	Vespidae (Social and Potter Wasps)	<i>Dolichovespula saxonica</i>	RDB K		Southern Restricted.	Becoming frequently found, particularly in heathy locations, does not merit Nationally Scarce status now. A recent colonist in Great Britain, widely spread below a line from Hampshire to Norfolk. It is easily confused with the very common <i>D. sylvestris</i> and is probably greatly under-recorded. Aerial nesting.	0	0	0	1	0	0	0	0	0	0	0	0	0	0	0	0	1	0	0	
190 ACULEATE HYMENOPTERA (Ants, Bees and Wasps)	Vespidae (Social and Potter Wasps)	<i>Dolichovespula sylvestris</i>			Universal	Commonly found. Aerial nesting.	0	0	1	0	0	0	0	0	0	0	0	0	0	0	0	0	0	0	0	0

APPENDIX 1: Total Species List

Order	Family	Species	Cons Status	S41 (May 2014)	Distribution	Abundance	RU1 Saltmarsh	RU2 combined	RU3 combined	RU4 combined	RU5 Wood s of BDM	RU6 grasslands of Wood by BDM	RU7 combined	RU8 CTRL wetland	RU9 Botany Marshes west	RU10 Botany Marshes east	RU11 Manor Way	RU12 Craylands Pit	RU13 Sports Field	RU14 Bamber pit	RU15 Northfleet Landfill	RU16 A226 Triangle	RU17 CTRL Car Parks	RU18 CTRL car park D	RU19 North Springhead	RU20 A2 Corridor
190 ACULEATE HYMENOPTERA (Ants, Bees and Wasps)	Vespidae (Social and Potter Wasps)	<i>Gymnomerus laevipes</i>			Southern Restricted.	Locally frequently found. The nest is made in a hollowed out, dead, bramble stem, the partitions are mud, hence a potter wasp. Seems to like woodland edges. Provisions nest with weevil larvae (Hypera).	0	0	0	1	0	0	1	0	0	1	1	0	0	1	1	0	0	0	1	0
190 ACULEATE HYMENOPTERA (Ants, Bees and Wasps)	Vespidae (Social and Potter Wasps)	<i>Odynerus melanocephalus</i>	Section 41	S41	Southern Restricted.	Locally frequent. BAP species. Preys on weevil larvae, Hypera. Ground nesting.	0	1	1	0	0	0	1	0	0	0	1	0	0	0	1	0	0	0	1	0
190 ACULEATE HYMENOPTERA (Ants, Bees and Wasps)	Vespidae (Social and Potter Wasps)	<i>Odynerus spinipes</i>			Southern Widespread.	Erratic but can be commonly found in a locality. Can apparently suddenly appear after many years' absence- and then disappear. Makes large colonies on exposed banks. Each nest entrance is formed in the shape of a long chimney curving away from the bank. Preys on weevil larvae, Hypera.	0	1	0	1	0	0	1	0	0	0	0	1	0	0	1	0	1	1	0	0
190 ACULEATE HYMENOPTERA (Ants, Bees and Wasps)	Vespidae (Social and Potter Wasps)	<i>Symmorphus bifasciatus</i>			Southern Widespread	Locally frequently found in damp places. Nests in aerial cavities and dead wood. Provisions nest with larvae of leaf beetles (Chrysomelidae).	0	1	0	1	0	1	1	0	0	0	0	0	0	1	0	0	0	0	1	0
190 ACULEATE HYMENOPTERA (Ants, Bees and Wasps)	Vespidae (Social and Potter Wasps)	<i>Vespula germanica</i>			Universal	Very commonly found. Underground and cavity nesting.	0	0	0	1	0	0	0	1	0	1	1	1	0	0	1	1	1	1	1	1
190 ACULEATE HYMENOPTERA (Ants, Bees and Wasps)	Vespidae (Social and Potter Wasps)	<i>Vespula vulgaris</i>			Universal	Very commonly found. Underground and cavity nesting.	0	0	0	1	0	0	1	1	0	1	0	0	1	1	0	0	0	1	1	1

APPENDIX 2

Conservation Status Tables

APPENDIX 2: Conservation Status Tables

Table 1 Total species and species with a conservation status by area

Status	1 Saltmarsh	2 Broadness	3 Sea-walls	4 Black Duck Marsh - malaise traps and ditches	5 Woodland	6 Grassland south of woodland	7 Swanscombe Peninsula Centre 2012 + 2015	8 CTRL Wetland malaise traps	9 Botany Marshes West	10 Botany Marshes East	11 Manor Way	12 West Quarry/ Crayland's Lane Pit	13 East Quarry/ Sports Field	14 Bamber Pit	15 Northfleet Landfill	16 A226 Triangle	17 CTRL Car Parks	18 CTRL	19 North of Springhead Nursery	20 A2 Corridor	Swanscombe Peninsula (Areas 1-10)	Non Peninsula (Areas 11-20)	All areas (Areas 1-20)
RDB1	0	2	1	1	0	2	2	0	0	1	1	2	2	3	1	1	1	1	2	0	3	3	3
RDB2	0	0	1	2	0	0	1	0	0	1	0	2	0	0	0	0	0	3	1	0	4	4	7
RDB3	3	8	4	9	1	4	12	4	0	4	2	5	4	5	8	3	0	6	6	2	27	17	31
RDB K	0	2	2	3	0	1	4	2	0	2	2	2	2	1	2	1	0	3	0	1	8	6	9
Total RDB	3	12	8	15	1	7	19	7	0	8	5	11	8	9	11	5	1	13	9	3	42	30	50
Nationally Scarce (NS)	4	48	42	55	8	26	78	26	10	34	15	45	19	41	29	19	10	30	44	5	159	121	203
Total RDB + NS	7	60	50	70	9	33	97	33	10	42	20	56	27	50	40	24	11	43	53	8	201	151	253
S41	3	12	7	6	0	4	10	2	1	2	4	5	4	6	4	2	2	5	6	1	16	9	16
Total spp. recorded	49	537	327	558	194	293	857	403	80	528	182	523	262	530	374	297	152	388	615	80	1641	1314	1993

Table 2 Total species and species with a conservation status by area, adjusted for currently unsupported status

Status	1 Saltmarsh	2 Broadness	3 Sea-walls	4 Black Duck Marsh - malaise traps and ditches	5 Woodland	6 Grassland south of woodland	7 Swanscombe Peninsula Centre 2012 + 2015	8 CTRL Wetland malaise traps	9 Botany Marshes West	10 Botany Marshes East	11 Manor Way	12 West Quarry/ Crayland's Lane Pit	13 East Quarry/ Sports Field	14 Bamber Pit	15 Northfleet Landfill	16 A226 Triangle	17 CTRL Car Parks	18 CTRL	19 North of Springhead Nursery	20 A2 Corridor	Swanscombe Peninsula (Areas 1-10)	Non Peninsula (Areas 11-20)	All areas (Areas 1-20)
RDB1	0	1	0	1	0	2	2	0	0	0	0	1	1	2	1	1	0	1	1	0	2	2	2
RDB2	0	0	1	2	0	0	1	1	0	1	0	2	0	0	0	0	0	3	1	0	4	4	7
RDB3	3	4	3	5	1	2	7	3	0	1	0	3	2	2	7	1	0	2	2	0	19	10	21
RDB K	0	2	2	2	0	1	4	2	0	2	2	2	2	1	2	1	0	2	0	1	7	5	8
Total RDB	3	7	6	10	1	5	14	6	0	4	2	8	5	5	10	3	0	8	4	1	32	21	38
Nationally Scarce (NS)	3	38	34	45	4	19	68	20	5	28	14	40	13	35	22	17	7	23	41	3	144	109	187
Total RDB + NS	6	45	40	55	5	24	82	26	5	32	16	48	18	40	32	20	7	31	45	4	176	130	225
S41	3	12	7	6	0	4	10	2	1	2	4	5	4	6	4	2	2	5	6	1	16	9	16
Total spp. recorded	49	537	327	558	194	293	857	403	80	528	182	523	262	530	374	297	152	388	615	80	1641	1314	1993

Note: An immature spider, considered extremely likely to be of the Section 41 *Sitticus distinguendus*, was found in the area behind the jetty (7 Swanscombe Peninsula Centre). However, owing to the uncertainty associated with the identification of juvenile spiders generally, this record has not been included.

Table 3 Species with a conservation status by association with wet or humid habitats for Black Duck Marsh, CTRL Wetland and Botany Marshes East

Status	4 Black Duck Marsh - malaise traps and ditches					8 CTRL Wetland - malaise traps					10 Botany Marshes East				
	Total	Wet	Humid	Wet + Humid	% W + H	Total	Wet	Humid	Wet + Humid	% W + H	Total	Wet	Humid	Wet + Humid	% W + H
RDB1	1	0	0	0	0	0	0	0	0	n/a	1	0	0	0	0
RDB2	2	1	1	1	50	1	0	1	1	100	1	0	0	0	0
RDB3	9	0	0	0	0	4	1	2	2	50	4	0	0	0	0
RDB K	3	0	0	0	0	2	0	0	0	0	2	0	0	0	0
Total RDB	15	1	1	1	7	7	1	3	3	43	8	0	0	0	0
Nationally Scarce (NS)	55	10	2	12	22	26	5	5	10	38	34	1	5	6	18
Total RDB + NS	70	11	3	13	19	33	6	8	13	39	42	1	5	6	14
S41	6	0	0	0	0	2	0	0	0	0	2	0	0	0	0
Total spp. recorded	558	60	33	81	15	403	54	72	117	29	528	52	16	47	9

Table 4 Species with a conservation status, adjusted for currently unsupported status, by association with wet or humid habitats for Black Duck Marsh, CTRL Wetland and Botany Marshes East

Status	4 Black Duck Marsh - malaise traps and ditches					8 CTRL Wetland - malaise traps					10 Botany Marshes East				
	Total	Wet	Humid	Wet + Humid	% W + H	Total	Wet	Humid	Wet + Humid	% W + H	Total	Wet	Humid	Wet + Humid	% W + H
RDB1	1	0	0	0	0	0	0	0	0	0	0	0	0	0	n/a
RDB2	2	1	1	1	50	1	0	1	1	100	1	0	0	0	0
RDB3	5	0	0	0	0	3	1	2	2	67	1	0	0	0	0
RDB K	2	0	0	0	0	2	0	0	0	0	2	0	0	0	0
Total RDB	10	1	1	1	10	6	1	3	3	50	4	0	0	0	0
Nationally Scarce (NS)	45	9	2	11	24	20	4	4	8	40	28	1	4	5	18
Total RDB + NS	55	10	3	12	22	26	5	7	11	42	32	1	4	5	16
S41	6	0	0	0	0	2	0	0	0	0	2	0	0	0	0
Total spp. recorded	558	60	33	81	15	403	54	72	117	29	528	52	16	47	9

Table 5 Species unique to sample site, by conservation status

Status	2 Broadness	3 Sea-walls	4 Black Duck Marsh - malaise traps and ditches	7 Swanscombe Peninsula Centre 2012 + 2015	8 CTRL Wetland malaise traps	12 West Quarry/ Crayland's Lane Pit	14 Bamber Pit	15 Northfleet Landfill	18 CTRL	19 North of Springhead Nursery
RDB1	0	0	0	0	0	0	0	0	0	0
RDB2	0	0	2	0	1	0	0	0	2	0
RDB3	0	0	1	0	2	0	1	0	0	1
RDB K	0	0	0	0	0	0	0	1	1	0
Total RDB	0	0	3	0	3	0	1	1	3	1
% of total RDB	0	0	20	0	43	0	11	9	23	11
Nationally Scarce (NS)	11	8	15	21	8	11	7	4	6	14
% of total NS	23	19	27	27	31	24	17	14	20	32
Total RDB + NS	11	8	18	21	11	11	8	5	9	15
% of total RDB + NS	18	16	26	22	33	20	16	13	21	28
S41	3	0	1	1	0	0	0	0	0	0
Of total spp. recorded	88	36	117	185	79	64	68	39	39	122
Total spp. recorded	537	327	558	857	403	523	530	374	338	615
% of total	16	11	21	22	20	12	13	10	12	20

Table 6 Species unique to sample site, by conservation status, adjusted for currently unsupported status

Status	2 Broadness	3 Sea-walls	4 Black Duck Marsh - malaise traps and ditches	7 Swanscombe Peninsula Centre 2012 + 2015	8 CTRL Wetland malaise traps	12 West Quarry/ Crayland's Lane Pit	14 Bamber Pit	15 Northfleet Landfill	18 CTRL	19 North of Springhead Nursery
RDB1	0	0	0	0	0	0	0	0	0	0
RDB2	0	0	2	0	1	0	0	0	2	0
RDB3	0	0	1	0	2	0	1	0	0	0
RDB K	0	0	0	0	0	0	0	1	1	0
Total RDB	0	0	3	0	3	0	1	1	3	0
% of total RDB	0	0	30	0	50	0	20	10	38	0
Nationally Scarce (NS)	10	8	14	20	6	11	7	4	6	14
% of total NS	26	24	31	29	30	28	20	18	26	34
Total RDB + NS	10	8	17	20	9	11	8	5	9	14
% of total RDB + NS	22	20	31	24	35	23	20	16	29	31

APPENDIX 3

Species Area Comparison Sites

APPENDIX 3: Species Area Comparison Sites

Site	Area (ha)	Spp	RDB spp	NS spp	RDB + NS	SSSI	Comments
Canvey Wick	93	1450	32	120	152	Yes	Area from SSSI citation. Spp numbers from - Buglife case study - 'at least 1400 spp and.....30 RDB spp'. Buglife web-page and other sources give RDB as 30. SSSI citation states 31 (29RDB1-3 + 9 RDBk +Ae), State of Brownfields in the Thames Gateway rpt states 32 RDB & 120 NS. These last have been used.
Paramount	230	1993	50	204	254	No	Area incl. +/- all Peninsula + sum of surveyed non-Peninsula sites
Hadleigh MBV	60	419	10	33	43	No	2 survey areas, west & east. East surveyed only once in Aug, west several times April-Aug. Includes little or no wetland and much improved gsld
Hadleigh legacy	24	465	6	50	56	Most	Several survey areas, mostly grassland with scrub. Little or no wetland though grazing marsh adjacent
West Thurrock	39	1243	35	116	151	Part	Sourced from survey report by Peter Harvey 2005. Total spp from survey = 939, recorded since 1996 = 1243. 12 visits, though not all of site surveyed on each visit
Chafford Hundred	36	816	20	50	70	Part	Sourced from survey report by Peter Harvey 2014. Comprises number of +/- adjacent sites. Some uncertainty for area but likely to be minor. Survey effort was variable between different component sites (4 areas 2 x 7 visits, 1 x 2 visits & 1 x 1 visit).
Untidy Industries, Basildon	7	595	9	41	50	No	Total spp from Buglife Case Study - 'more than 590 spp'. RDB & NS spp sourced from LWS citation
Hamptons, Peterborough	2	403	2	13	15	No	Created OMH site in 2007. Sourced from Buglife/BSG survey report. Surveyed 2014 through season
Eastern Quarry	220	579	6	59	65	No	Sourced from ES (Dartford planning portal). Likely to be an underestimate, due to insufficient survey? Also condition of quarry at time (2003) while still actively worked, i.e. much bare ground
Howbury West Kent (Erith/Crayford)	60	433	11	26	37	No	Sourced from invert survey (5 visits June-Sept) report by Colin Plant Assoc. 2015 - as part of planning app.
Barking Riverside	140	478	4	24	28	No	Sourced from ecological report. Invert survey carried out by Colin Plant Assoc. 3 visits - May, June, July
Thurrock Thameside Nature Park	43	510	11	48	59	No	Sourced from survey report by Peter Harvey 2014. 7 visits focus on 4 smaller areas within overall site (much of site spp-poor gsld)

Annex EDP 29
2012 Terrestrial Invertebrate Survey Supplementary Report
(Spiders [Araneae] and related groups) (CBA, 2012)

This page has been left blank intentionally

London Resort Company Holdings
(LRCH) Ltd.

London Paramount

2012 Terrestrial Invertebrate Survey
Supplementary Report
(Spiders (Araneae) and related groups)

London Resort Company Holdings
(LRCH) Ltd.

London Paramount

2012 Terrestrial Invertebrate Survey
Supplementary Report
(Spiders (Araneae) and related groups)

Approved



Bill Wadsworth

Position

Senior Associate (Ecology)

Date

31st October 2012

Revision

FINAL

CONTENTS

1.0	INTRODUCTION	1
2.0	METHODOLOGY	3
3.0	RESULTS	6
4.0	EVALUATION	10
5.0	CONCLUSIONS	12
6.0	REFERENCES	13

FIGURES

1: Location of Pitfall Traps

1.0 INTRODUCTION

1.1 General

1.1.1 Chris Blandford Associates (CBA) has been appointed by London Resort Company Holdings (LRCH) Ltd. to undertake a series of ecological surveys to inform the Environmental Impact Assessment for the proposed London Paramount development at Swanscombe, North Kent.

1.1.2 This report details the results of the invertebrate survey, focusing specifically on spiders (*Araneae*) and related groups, carried out between June and October 2012, of land in and around Swanscombe Marsh and the adjoining peninsula (herein referred to as 'the Site'). The survey was undertaken by Mr. Paul Lee, a nationally recognised arachnid expert.

1.2 Scope

1.2.1 The scope of the survey was to:

- Provide an assessment of the significance of the land as habitat for arachnids of conservation interest;
- Determine the distribution of any population of the distinguished jumping spider *Sitticus distinguendus*; and,
- Add to existing knowledge of the ecology of *S. distinguendus*.

Survey Limitations

1.2.2 The peak recording period for the group runs from May to June. The unusually wet conditions particularly during the late Spring and early Summer of 2012 may, however, have reduced both spider populations and sampling efficiency even though the weather on the four active sampling days was relatively dry and warm. It is therefore difficult to draw conclusions regarding the total species richness of the Site, based on the visits undertaken.

1.3 Key Findings

1.3.1 A minimum of 71 spider taxa plus 11 other arachnids was identified from the site. Eight species of conservation importance were noted during the site visits including *Sitticus distinguendus*, a species of principal importance for biodiversity in England under schedule 41 of the NERC Act 2006.

1.3.2 At least eight species of conservation concern were shown to be present on the Swanscombe Marshes site.

1.3.3 The site is of most importance for its thermophilic spider fauna and some of the sparsely vegetated areas are of national significance for this reason.

1.3.4 *Sitticus distinguendus* was found to be present at a previously unknown location at Swanscombe and what was most probably this species was found again at the site of its original discovery.

Sitticus distinguendus may exist at low population densities in other sparsely vegetated areas across the site.

1.3.5 The site is of most importance for its thermophilic spider fauna. Based on the presence of most of the species of conservation concern, two or three sparsely vegetated areas were considered to be of **National Importance** for their spider fauna. There may be other areas of similar quality not surveyed. Three other areas were surveyed but all supported a limited spider fauna and were considered to be of **Negligible** or **Local Importance**.

2.0 METHODOLOGY

2.1 Scope of Survey

2.1.1 Harvey and Russell-Smith (2005) reported the discovery of *S. distinguendus* in Britain following the collection of two male specimens in pitfall traps at Thurrock, South Essex in September 2003. Further specimens were collected at Thurrock by pitfall trapping and hand searching in April 2005 and September/October 2010. A female specimen collected at Swanscombe Marshes in June 2004 was taken by hand searching in sparse grassland and the species was recorded again at Swanscombe in 2007.

2.1.2 *S. distinguendus* is widespread across northern Europe and Asia from France to China and Japan (Logunov & Marusik, 2000). The natural habitats of the spider are mostly dry, often sandy with sparse vegetation (Žabka, 1997) and it occurs commonly on grey dunes at Boulonnais in northern France (Bonte et al., 2003). Specific habitats reported include larch forest, scree, steppe and also saltmarsh (Logunov & Marusik, 2000). Although the only known locations for *S. distinguendus* in Britain are on brownfield sites, Harvey and Russell-Smith (2005) consider the spider to have colonised naturally. These authors point out the similarity of the sparsely vegetated brownfield sites to grey dunes and chalk grassland and also consider the saline character of the West Thurrock site to be important.

2.2 Survey Methodology

2.2.1 Three approaches to the field survey were proposed, namely:

- Pitfall trapping;
- Suction sampling; and,
- Hand searching.

2.2.2 Pitfall trapping had been the most successful method of detecting *S. distinguendus* at Thurrock and is generally considered an efficient method of sampling ground dwelling spiders. An initial site-familiarisation visit during June 2012 allowed the layout of the site to be understood and potential locations for pitfall trapping to be assessed. A total of 60 traps were set each consisting of a disposable plastic vending-machine cup sunk so its rim was flush with the soil surface. To ensure comparability of results the cups had a standard aperture diameter of 7cm. Approximately 100ml of a 25% solution of propylene glycol (with a drop of detergent to reduce surface tension) was poured into each cup and it was then covered with a stone or similar debris from nearby. The traps were located 10m apart along transects running inland from the coast. Originally the intention had been to place ten traps along each of six transects

but the difficulty of excavating holes for the traps at one location resulted in the transect being split into two separate transects each containing five traps. The location and descriptions for each transect are set out in **Table 1** below and in **Figure 1**.

Table 1: Details of pitfall trap transects

Grid reference	Location	Habitat description
TQ604764	Alongside the creek towards the northern point of the peninsula where houseboats are moored	A dense grass sward
TQ604761	East of the electricity pylon closest to the coast	A mosaic of vegetation structure including bare ground recovering from a fire
TQ599758	Area behind old wharf	Very little vegetation, calcareous, skeletal soil, temporary flooding
TQ599759	Area behind old wharf. Very hard substrate so only 5 traps set	Very little vegetation, calcareous, skeletal soil
TQ600759	Area behind old wharf. Very hard substrate so only 5 traps set	Very little vegetation, calcareous, skeletal soil
TQ596755	Area between original sea wall and new sea wall at east of site	Dry, sparse grassland and scree on new sea wall. Upper saltmarsh vegetation in central channel.
TQ596756	Area behind old wharf. Very hard substrate so only 5 traps set	Dry, sparse grassland and scree on new sea wall. Upper saltmarsh vegetation in central channel.

- 2.2.3 After initially setting the traps on 27th and 28th June 2012 they were left until 12th July 2012 when the trap samples were collected and sorted but the preservative was not replaced. The traps were set again from 14th September to 5th October 2012 when they were emptied and removed.
- 2.2.4 Suction sampling involved using a modified garden vacuum to collect invertebrates from the soil surface and vegetation. Each sample comprised a standardised two minutes pushing the vacuum nozzle into tussocks and sweeping it slowly over the hard surfaces and taller vegetation in line with the protocols established during the development by Natural England of the Invertebrate Species-Habitat Information System (Drake et al, 2007). The technique was not expected to provide new ecological insights but was a quick and efficient way of detecting the presence of *S. distinguendus* in order that time-consuming hand searching techniques could be targeted where they were likely to be most beneficial. Samples were collected on 28th June, 26th July, 28th August and 19th September 2012.
- 2.2.5 Hand searching requires turning over stones and debris and grubbing amongst grass roots and plant litter. For a species as small and cryptic as *S. distinguendus* the technique is inefficient if it is used to determine presence or absence. However, where the spider had already been detected it was used in an attempt to make autecological observations. Hand searching was

employed at grid reference TQ600759 on 28th August 2012 and at TQ606759 around the central pylon on 19th September 2012.

- 2.2.6 Some identification of specimens was carried out in the field but the majority of the samples were sorted and identified in the laboratory. Where possible specimens were identified to species and voucher specimens of the more interesting species were retained.

3.0 RESULTS

3.1 Species Richness

3.1.1 Almost all of the spider specimens collected from the site were identified to species level or were identified to a genus from which at least one species had already been recorded. A jumping spider was identified as a species of *Neon* but the precise identification could not be confirmed as the specimen was immature. A minimum of 82 arachnid taxa including 71 spiders were recorded during the course of the visits reported here. All of the taxa are listed in **Table 2**.

Table 2: List of all arachnid species recorded from Swanscombe Marshes

Family	Species	Vernacular name
Dysderidae	<i>Dysdera erythrina</i>	A woodlouse spider
Dysderidae	<i>Dysdera crocata</i>	A woodlouse spider
Nesticidae	<i>Nesticus cellulanus</i>	A cave cobweb spider
Theridiidae	<i>Enoplognatha latimana</i>	A comb-foot spider
Theridiidae	<i>Robertus lividus</i>	A comb-foot spider
Theridiidae	<i>Pholcomma gibbum</i>	A comb-foot spider
Linyphiidae	<i>Walckenaeria acuminata</i>	A money spider
Linyphiidae	<i>Walckenaeria antica</i>	A money spider
Linyphiidae	<i>Walckenaeria nudipalpis</i>	A money spider
Linyphiidae	<i>Hypomma bituberculatum</i>	A money spider
Linyphiidae	<i>Pocadicnemis juncea</i>	A money spider
Linyphiidae	<i>Oedothorax fuscus</i>	A money spider
Linyphiidae	<i>Oedothorax apicatus</i>	A money spider
Linyphiidae	<i>Pelecopsis parallela</i>	A money spider
Linyphiidae	<i>Cnephalocotes obscurus</i>	A money spider
Linyphiidae	<i>Micrargus subaequalis</i>	A money spider
Linyphiidae	<i>Erigone dentipalpis</i>	A money spider
Linyphiidae	<i>Erigone atra</i>	A money spider
Linyphiidae	<i>Meioneta rurestris</i>	A money spider
Linyphiidae	<i>Meioneta simplicitarsis</i>	A money spider
Linyphiidae	<i>Centromerus sylvaticus</i>	A money spider
Linyphiidae	<i>Bathyphantes gracilis</i>	A money spider
Linyphiidae	<i>Diplostyla concolor</i>	A money spider
Linyphiidae	<i>Lepthyphantes tenuis</i>	A money spider
Linyphiidae	<i>Lepthyphantes flavipes</i>	A money spider
Linyphiidae	<i>Lepthyphantes ericaeus</i>	A money spider
Linyphiidae	<i>Lepthyphantes pallidus</i>	A money spider
Linyphiidae	<i>Microlinyphia pusilla</i>	A money spider
Tetragnathidae	<i>Tetragnatha extensa</i>	A long-jawed spider
Tetragnathidae	<i>Pachygnatha degeeri</i>	A long-jawed spider
Lycosidae	<i>Pardosa agricola</i>	A wolf spider
Lycosidae	<i>Pardosa agrestis</i>	A wolf spider
Lycosidae	<i>Pardosa palustris</i>	A wolf spider
Lycosidae	<i>Pardosa prativaga</i>	A wolf spider
Lycosidae	<i>Pardosa nigriceps</i>	A wolf spider
Lycosidae	<i>Pardosa hortensis</i>	A wolf spider

Family	Species	Vernacular name
Lycosidae	<i>Alopecosa pulverulenta</i>	A wolf spider
Lycosidae	<i>Trochosa ruricola</i>	A wolf spider
Lycosidae	<i>Trochosa terricola</i>	A wolf spider
Agelenidae	<i>Tegenaria silvestris</i>	A funnel weaver
Hahniidae	<i>Hahnia nava</i>	A mesh weaver
Dictynidae	<i>Dictyna arundinacea</i>	A lace-web spider
Dictynidae	<i>Argenna subnigra</i>	A lace-web spider
Dictynidae	<i>Argenna patula</i>	A lace-web spider
Liocranidae	<i>Agroeca proxima</i>	A spider
Liocranidae	<i>Agroeca inopina</i>	A spider
Liocranidae	<i>Phrurolithus festivus</i>	An ant mimic spider
Clubionidae	<i>Clubiona terrestris</i>	A foliage spider
Zodariidae	<i>Zodarion italicum</i>	A ant-eating spider
Gnaphosidae	<i>Drassodes lapidosus</i>	A ground spider
Gnaphosidae	<i>Drassodes cupreus</i>	A ground spider
Gnaphosidae	<i>Drassodes pubescens</i>	A ground spider
Gnaphosidae	<i>Haplodrassus signifer</i>	A ground spider
Gnaphosidae	<i>Zelotes latreillei</i>	A ground spider
Gnaphosidae	<i>Zelotes apricorum</i>	A ground spider
Gnaphosidae	<i>Trachyzelotes pedestris</i>	A ground spider
Gnaphosidae	<i>Drassyllus pusillus</i>	A ground spider
Gnaphosidae	<i>Micaria pulicaria</i>	Glossy Ant-spider
Zoridae	<i>Zora spinimana</i>	A wandering spider
Thomisidae	<i>Oxyptila sanctuaria</i>	A crab spider
Thomisidae	<i>Oxyptila trux</i>	A crab spider
Thomisidae	<i>Oxyptila simplex</i>	A crab spider
Salticidae	<i>Salticus scenicus</i>	Zebra Spider
Salticidae	<i>Heliophanus cupreus</i>	A jumping spider
Salticidae	<i>Heliophanus flavipes</i>	A jumping spider
Salticidae	<i>Neon sp.</i>	A jumping spider
Salticidae	<i>Bianor aurocinctus</i>	A jumping spider
Salticidae	<i>Euophrys frontalis</i>	A jumping spider
Salticidae	<i>Talavera aequipes</i>	A jumping spider
Salticidae	<i>Sitticus distinguendus</i>	Distinguished Jumping Spider
Salticidae	<i>Synageles venator</i>	A jumping spider
Nemastomatidae	<i>Nemastoma bimaculatum</i>	A harvestman
Nemastomatidae	<i>Mitostoma chrysomelas</i>	A harvestman
Phalangiiidae	<i>Oligolophus tridens</i>	A harvestman
Phalangiiidae	<i>Odiellus spinosus</i>	A harvestman
Phalangiiidae	<i>Phalangium opilio</i>	A harvestman
Phalangiiidae	<i>Opilio parietinus</i>	A harvestman
Phalangiiidae	<i>Opilio saxatilis</i>	A harvestman
Phalangiiidae	<i>Platybunus triangularis</i>	A harvestman
Phalangiiidae	<i>Lophopilio palpinalis</i>	A harvestman
Neobisiidae	<i>Neobisium carcinoides</i>	A pseudoscorpion
Chthoniidae	<i>Chthonius ischnocheles</i>	A pseudoscorpion

3.2 Species of nature conservation concern

3.2.1 Most of the species recorded from the Swanscombe Marshes site are widespread in Britain or if more locally distributed they are common within this range. However, **Table 3** gives the status of the six spiders that are considered officially to be of conservation concern according to Merrett (1990). This publication is now dated and could not assess the status of species such as *S. distinguendus* first detected in Britain post 1990. *S. distinguendus* does have an official status as it is listed as a species of principal importance for biodiversity in England under schedule 41 of the NERC Act 2006. However, *Zodarion italicum* another recently discovered species, has no official status but if the same criteria were applied to it as were applied to the rest of the fauna by Merrett then it would be classed as Notable A.

Table 3: Species of conservation concern recorded from Swanscombe Marshes

Family	Species	Published Status	Provisional Status
Linyphiidae	<i>Meioneta simplicitarsis</i>	Notable Na	
Lycosidae	<i>Pardosa agrestis</i>	Notable Nb	
Dictynidae	<i>Argenna patula</i>	Notable Nb	
Zodariidae	<i>Zodarion italicum</i>	-	Notable Na
Gnaphosidae	<i>Trachyzelotes pedestris</i>	Notable Nb	
Salticidae	<i>Sibianor aurocinctus</i>	Notable Na	
Salticidae	<i>Sitticus distinguendus</i>	S41	
Salticidae	<i>Synageles venator</i>	Notable Na	

3.3 *Sitticus distinguendus*

3.3.1 No specimens of *S. distinguendus* were found in the pitfall trap samples from either collection period despite the collection of a single adult female by using a vacuum sampler on one of the areas of skeletal soils where five traps were placed. This specimen, collected in July, was in a crevice left in the bottom of a dried up puddle. Hand searching and further suction samples revealed no other specimens in the area.

3.3.2 An immature *Sitticus* was found by hand searching in the area around the base of the central pylon in September. Bearing in mind that the specimens of *S. distinguendus* found in 2004 and in 2007 were from this same location, it is 99% likely that the specimen collected in 2012 was the same species. On this evidence, as summarised in **Table 4**, *S. distinguendus* would appear to be restricted to just two areas of the site.

Table 4: Records of *Sitticus distinguendus* from Swanscombe Marshes in 2012

Date	Grid reference	Collection method	No.	Stage	Sex
26/07/2012	TQ600759	Suction	1	Adult	Female
19/09/2012	TQ606759	Hand search	1	Immature	Female

4.0 EVALUATION

4.1 Species richness

4.1.1 The total of 71 species of spider recorded during the reported visits is less than what might typically be expected from a site as large as that at Swanscombe Marshes. The unusually wet conditions particularly during the late Spring and early Summer of 2012 may, however, have reduced both spider populations and sampling efficiency even though the weather on the four active sampling days was relatively dry and warm. It is therefore difficult to draw conclusions regarding the total species richness of the Site, based on the visits undertaken. Nonetheless, the high proportion of jumping spiders and other species associated with warm, open habitats is notable.

4.2 Species of nature conservation concern

4.2.1 Despite the relatively low species richness for the site, the proportion of these that are of conservation concern was unusually high. Most of these are probably restricted in distribution by the need for warm conditions as they are restricted to south-east England, often in coastal locations. Where they occur inland it is often in habitats subject to high insolation such as chalk grassland on south facing slopes. The estuarine location and variety of sparsely vegetated areas provide suitable habitat for these thermophilic spiders.

4.3 *Sitticus distinguendus*

4.3.1 *S. distinguendus* was collected from a new location and a individual probably belonging to this species was collected from a known location. There was no evidence of saline influence at either location but both locations shared the same sparsely vegetated structure. Other locations across the site that appeared to have similar characteristics were sampled without success. However, the presence of the spider in this sparse vegetation cannot be dismissed as it seems to persist at low population densities even where it has been recorded.

4.4 Site Importance

4.4.1 By definition, the presence of a species listed on schedule 41 of the NERC Act 2006 means that the area should be considered to be of national significance for its biodiversity. The presence of a high proportion of nationally scarce species only reinforces the value of the area. The limited evidence available suggests that the key arachnid interest of the site lies in the area around the

base of the central pylon, the area of skeletal soils on the edge of the estuary and, to a lesser extent, the new sea wall and the land in front of it.

- 4.4.2 Although it appears to share characteristics with the key areas and with the skeletal soils area especially, the old cement washing area has a much less significant arachnid fauna. No pitfall traps were placed there but the suction samples taken failed to collect a single species of conservation concern. This area has negligible significance for its spider fauna.
- 4.4.3 The fauna recorded from the dense grassland by the houseboats was very limited also despite the use of pitfall trapping but did include *Zodarion italicum*. This species also occurred in the burnt grassland along with *Trachyzelotes pedestris* but succession has probably already reduced the value of the area to the most thermophilic species. These areas can be considered to be of local significance.

5.0 CONCLUSIONS

- 5.1.1 A minimum of 71 spider taxa plus 11 other arachnids was identified from the site. Eight species of conservation importance were noted during the site visits including *Sitticus distinguendus*, a species of principal importance for biodiversity in England under schedule 41 of the NERC Act 2006.
- 5.1.2 At least eight species of conservation concern were shown to be present on the Swanscombe Marshes site.
- 5.1.3 The site is of most importance for its thermophilic spider fauna and some of the sparsely vegetated areas are of national significance for this reason.
- 5.1.4 *Sitticus distinguendus* was found to be present at a previously unknown location at Swanscombe and what was most probably this species was found again at the site of its original discovery.
- 5.1.5 *Sitticus distinguendus* may exist at low population densities in other sparsely vegetated areas across the site.
- 5.1.6 The site is of most importance for its thermophilic spider fauna. Based on the presence of most of the species of conservation concern, two or three sparsely vegetated areas were considered to be of **National Importance** for their spider fauna. There may be other areas of similar quality not surveyed. Three other areas were surveyed but all supported a limited spider fauna and were considered to be of **Negligible** or **Local Importance**.

6.0 REFERENCES

Bonte, D., Criell, P., Van Thournout, I. & Maelfait, J.-P. 2003. Regional and local variation of spider assemblages (Araneae) from coastal grey dunes along the North Sea. *J.Biogeography*, 30(6): 901-911.

Drake, C.M., Lott, D.A., Alexander, K.N.A. and Webb, J. 2007. Surveying terrestrial and freshwater invertebrates for conservation evaluation. *Natural England Research Report NERR005*. 123 pages.

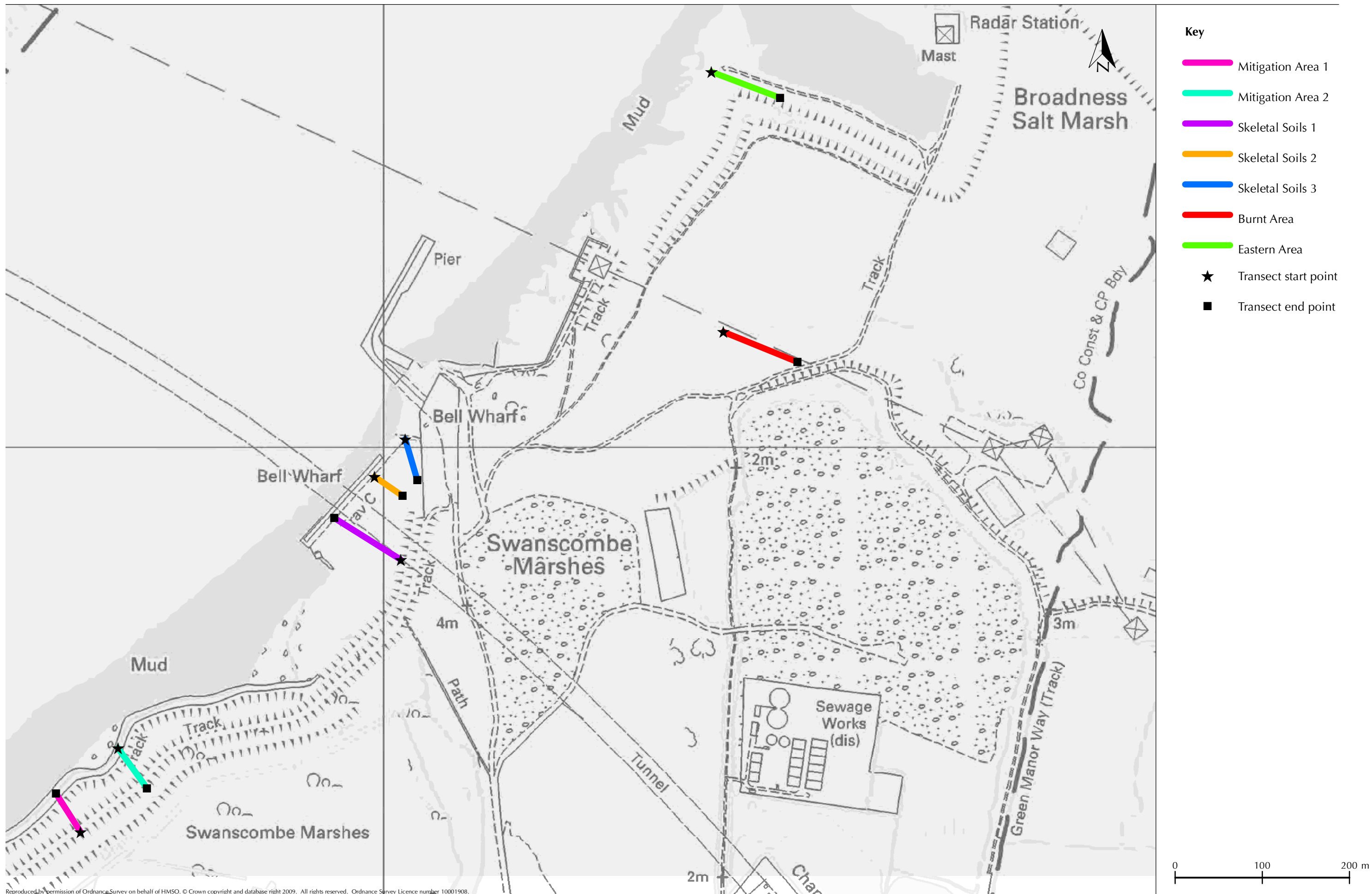
Harvey, P. and Russell-Smith, T. 2005. *Sitticus distinguendus* (Simon, 1868); New to Britain. S.R.S. News. No. 52. In *Newsl. Br. arachnol. Soc.* **103**: 19-20.

Logunov, D. V. & Marusik, Yu. M. 2000. *Catalogue of the jumping spiders of northern Asia (Arachnida, Araneae, Salticidae)*. KMK Scientific Press, 299 pp.

Merrett, P. 1990. A Review of the Nationally Notable Spiders of Great Britain. *Nature Conservancy Council Contract Surveys No.127*. 67 pp.

Żabka, M. 1997. Salticidae. Pająki skaczące (Arachnida: Araneae). *Fauna Poloniae*, **19**. Polska Akademia Nauk, Warszawa. 189 pp.

FIGURES



Reproduced by permission of Ordnance Survey on behalf of HMSO. © Crown copyright and database right 2009. All rights reserved. Ordnance Survey Licence number 10001908.



South East Studio The Old Crown High Street Blackboys Uckfield East Sussex TN22 5JR T 01825 891071 F 01825 891075 E mail@cbastudios.com [REDACTED]

London Studio Woolyard 52 Bermondsey Street London SE1 3UD T 020 7089 6480

Directors C J Blandford BA DipLD MLA FLI • M E Antonia BSc EnvSci RSA DipPA • D Watkins BSc MSc AMIEnvSci

Chris Blandford Associates is the trading name of Chris Blandford Associates Ltd Registered in England No 3741865. Registered Office: The Old Crown High Street Blackboys East Sussex TN22 5JR

Annex EDP 30
An ecological survey of the waterbodies and wetlands on and around the
Swanscombe Peninsula, Kent (Aseda, 2016)

This page has been left blank intentionally



Aquatic Surveying and
Environmental Data Analyses

An ecological survey of the waterbodies and wetlands on and around the Swanscombe Peninsula, Kent

A report on behalf of Chris Blandford Associates



*Issue 2
February 2016*

**By
Dr D.L. Snook
ASEDA**

Hawthorn Cottage
Crickham
Wedmore
Somerset
BS28 4JX

Tel.: 01934 710274

Disclaimer

While every opportunity has been taken to ensure the accuracy of the information presented in this report, ASEDA cannot be held responsible for errors or omissions, but reserve the right to provide further consultation if clarification is required. This document has been produced by ASEDA for the sole use of Chris Blandford Associates: the report may not be copied or used by any other party, without the explicit written permission of Aseda.

Aseda 2015

Contents

1	Introduction	6
1.1	General.....	6
1.2	Scope of the survey.....	6
1.3	Survey limitations	6
1.4	Key findings	6
2	Field sampling programme	7
2.1	Ponds and lakes survey.....	7
2.2	Wetlands survey.....	8
2.3	Stream and ditch surveys	8
3	Site location	9
4	Analyses	13
4.1	Laboratory analyses.....	13
4.2	Data analysis.....	13
4.2.1	Biological water quality.....	13
4.2.2	Conservation assessment.....	14
4.2.3	PSYM assessment.....	18
4.2.4	Taxonomic diversity.....	19
4.2.5	Determination of site importance.....	19
5	Ecological quality of the waterbodies in the survey area	20
5.1	Botany Marsh.....	30
5.1.1	Botany Marsh ditches.....	30
5.1.2	Botany Marsh ponds	32
5.1.3	Botany Marsh – synopsis.....	33
5.2	Swanscombe Marsh	33
5.2.1	Swanscombe Marsh ditches	33
5.2.2	Swanscombe Marsh wetlands	36
5.2.3	Swanscombe Marsh ponds.....	39
5.2.4	Swanscombe Marsh – synopsis	43
5.3	Wider Swanscombe area	43
5.3.1	Ebbsfleet Stream.....	43
5.3.2	Wider Swanscombe area ponds.....	45
5.3.3	Wider Swanscombe area – Ebbsfleet corridor – synopsis.....	47
5.4	Relative conservation importance of study area	48

6	Conclusions and recommendations	49
6.1	The Swanscombe Peninsula	49
6.2	Wider Swanscombe area	50
6.3	Value of sites.....	51
6.4	Impacts and recommendations.....	52
7	Glossary of abbreviations and terms used in text	54
8	References	55
9	Appendices	58

Tables

Table 1 Location of the survey sites.....	9
Table 2 Selected environmental variables for survey sites.....	10
Table 3 Species rarity scores used in pond conservation assessments.....	16
Table 4 Provisional categories for assessing the conservation value of ponds.	16
Table 5 Criteria used in identifying a UK BAP Priority Pond	16
Table 6 Community Score (CoS) categories	17
Table 7 Interpretation of CCIs.....	17
Table 8 Interpretation of PSYM results.....	18
Table 9 Species of conservation interest recorded in the survey.....	21
Table 10 Non-native species of aquatic macroinvertebrate recorded in the survey.....	23
Table 11 Species recorded in the current survey listed on the Kent Rare and Scarce Species Inventory.	24
Table 12 Community Conservation Indices for sampling sites	25
Table 13 Diversity indices for sampling sites.....	25
Table 14 Conservation value of surveyed ponds, using the Species Rarity Index (SRI).....	26
Table 15 Results of PSYM analyses on surveyed ponds.....	27
Table 16 Biotic scores for surveyed ditches on the Swanscombe Peninsula	29
Table 17 Biotic scores for samples taken from the Ebbsfleet Stream.....	29

Figures

Figure 1 Location of aquatic macroinvertebrate sample sites on the Swanscombe Peninsula.....	11
Figure 2 Location of sampling sites in the wider Swanscombe area.....	12
Figure 3 Hierarchical relationship of IUCN threat categories	14

I Introduction

I.1 General

Chris Blandford Associates (CBA) has been appointed by London Resort Company Holdings Limited (LRCH or 'the Applicant') to coordinate a programme of ecological surveys to inform the Environmental Impact Assessment and design of the London Paramount Entertainment Resort (LPER) project ('the Entertainment Resort' or the 'Proposed Development').

The aquatic macroinvertebrate survey of waterbodies and wetlands was undertaken by Aseda on behalf of CBA. This report details the methodology, results and evaluation of the aquatic macroinvertebrate survey undertaken between May and June 2015.

I.2 Scope of the survey

The scope of the survey encompassed the following;

- identifying the various aquatic and wetland habitats within the proposed development areas;
- assessing the aquatic macroinvertebrate faunal assemblages within these aquatic habitats; and
- evaluating the conservation value of the various aquatic faunal assemblages.

I.3 Survey limitations

Ideally aquatic habitats would be sampled during two seasons; any single season survey provides an indication at best of the actual conservation value of a site. A second visit in a separate season allows for variation in life cycles. The timing of the current survey (late spring and early summer) means that a substantial portion of the aquatic faunal assemblage was present in the various waterbodies at an immature stage of development, and as such not identifiable to species. This was particularly the case for the water beetles and aquatic bugs. When interpreting the following findings it must be remembered that the actual faunal richness would therefore be somewhat higher than that observed.

The current survey draws its conclusions extrapolated from findings from a representative selection of the waterbodies within the area; sampling alternative waterbodies or sections of waterbody would inevitably yield subtly different findings.

Access on Botany Marsh was limited to the eastern portion of the marsh; waterbodies within the grazed western portion were therefore not included in the survey.

I.4 Key findings

1. Botany Marsh comprised a network of ditches, typically brackish and dominated by reeds. These ditches supported several species of conservation interest and were categorised as being between Fairly High and Very High conservation value. The newly created pond in the east of the marsh had a sufficiently rich faunal assemblage to be categorised as a UK BAP Priority Pond. Within Botany Marsh a total of 80 species of aquatic macroinvertebrate were recorded, eight of which were Threatened or Nationally Scarce status (and several with a Local distribution).
2. Swanscombe Marsh comprised a series of wetland areas amongst a network of interconnected ditches to the west and an area of reedbed, ditches and ponds to the east. Several species of conservation interest were found in the surveyed ditches on Swanscombe Marsh and as such these habitats can be considered as relatively high

conservation value. The two wetland areas supported notably rich faunal assemblages with several species conservation concern; both wetlands were categorised as Very High conservation value. Of the surveyed ponds, three were of the quality necessary for UK BAP Priority Pond status. Within Swanscombe Marsh a total of 154 species of aquatic macroinvertebrate were recorded, 11 of which were Threatened or Nationally Scarce status (and numerous with a Local distribution).

3. Both Botany Marsh and Swanscombe Marsh, on the basis of their water beetle assemblages, when compounding data from all surveyed waterbodies within each marsh, can be categorised as being Good wetland sites. Several uncommon species recorded in the current study show a high fidelity to coastal grazing marsh habitats.
4. Diffuse pollution across sections of the central peninsula, a legacy of historical industrial activities, was evident within a number of waterbodies, pond P3 in particular.
5. Surveyed waterbodies within the wider Swanscombe area comprised the Ebbsfleet corridor; the Ebbsfleet Stream and its riparian margins, and two nearby ponds, one balancing pond and one within a disused chalk pit. The Ebbsfleet Stream was categorised as between Moderate and High conservation value; one of the ponds achieved the quality of UK BAP Priority Pond status. Surveyed waterbodies in this area supported two species with Nationally Scarce status (and several with a Local distribution). These waterbodies and adjacent riparian zone provide a partial green corridor, albeit an interrupted corridor, between farmland to the south and the peninsula to the north.
6. A total of 199 species of aquatic macroinvertebrate were recorded amongst approximately 70,000 individuals in the current study. Amongst these, several species of conservation concern were recorded; one Vulnerable, three Near Threatened, 11 Nationally Scarce and 51 with a Local distribution within the UK. Of the wetland and aquatic plants recorded in and around the waterbodies eight had a Local distribution. A total of five ponds, of the seven surveyed, were of the quality necessary for UK BAP Priority Pond status.
7. Both Botany and Swanscombe Marshes combined could tentatively be categorised as being at least of County value, if not Regional.

2 Field sampling programme

2.1 Ponds and lakes survey

The seven ponds were sampled using methodology defined in the Freshwater Habitats Trust (formerly Pond Conservation Trust) PSYM (Predictive SYstem for Multimetrics) guidelines (Ponds Conservation Trust, 2002). Here, predictive environmental data were collected; such as pond area, pH and geology. Complete lists of wetland plants (emergent and submerged) present within the outer edge of the pond were recorded. Surveying was by walking or wading the pond perimeter. Where soft sediments prevented access to pond margins surveying was undertaken by Canadian canoe. Difficult specimens were sampled for microscopic identification, and/ or confirmation; these specimens were identified by Sharon Pilkington (Vegetation Survey and Assessment Ltd.). For the invertebrate survey a three-minute sample was collected where time was divided equally amongst each mesohabitat identified (examples of typical mesohabitats are stands of emergent *Carex* or flooded marginal grasses). Mesohabitats were netted, hard surfaces lightly 'kick sampled'. Accessibility, soft sediments and waterbody size meant five of the seven

ponds were accessed by canoe. An additional one minute search, for otherwise missed animals, was carried out; such as from the water surface.

Within each pond or lake, samples from between two and four mesohabitats were surveyed; each of these sub-samples were collected and analysed separately; these were then combined and analysed as a whole. This allowed interpretation of the conservation value of the various mesohabitats in addition to the waterbody as a whole. Samples were fixed in the field for laboratory sorting and identification. Sampling was carried out between 12th and 14th June 2015; during the summer season as defined by Environment Agency guidelines. This timing is within that required to compare results to those predicted by the PSYM model (June- August).

Sketch maps were drawn at each site detailing the location and extent of the various vegetative habitats within each waterbody. Selected environmental and habitat variables were recorded at each site.

2.2 Wetlands survey

Aquatic habitats within Black Duck Marsh on the Swanscombe peninsula were treated as two areas of wetland, one in the west (BDM-W) and one in the north (BDM-N). The western section comprised a series of ditches and two flooded fields. At the time of sampling, some sections of ditch were identifiable as discrete waterbodies; others were contiguous with the flooded fields. The northern section comprised two principal interlinked stretches of ditch and a small adjacent area of wetland.

Within the wetland areas between three and six wetland mesohabitats were identified and netted, as described for the ponds where 'net in the water' time was divided equally amongst each mesohabitat. A Canadian canoe was used to access the various wetland habitats. Where possible netting was by wading and sweep netting or lightly kicking the substratum amongst the various mesohabitats; otherwise sampling was by sweep netting vegetative habitats from the canoe.

These sub-samples were collected and analysed separately, then as a whole for each of the two wetland areas.

Samples were fixed in the field for laboratory sorting and identification. Sampling was carried out between 12th and 14th June 2015; during the summer season as defined by Environment Agency guidelines.

As described for the pond surveys, sketch maps were drawn and selected environmental and habitat variables were recorded for each wetland.

2.3 Stream and ditch surveys

The survey of the Ebbsfleet Stream and ditches on the Swanscombe peninsula was undertaken between the 29th and 30th May 2015; during the spring season as defined by the Environment Agency. A total of three sites were surveyed on the Ebbsfleet Stream; four ditches within the Botany Marshes; and five ditches on the Swanscombe Marshes. Each site comprised aquatic habitats representative of that stretch of the stream or ditch.

Semi-quantitative samples incorporating all the available mesohabitats within each reach in proportion to their abundance were taken. This was carried out in accordance with Environment Agency guidelines (Environment Agency and Institute of Freshwater Ecology, 1997 and Environment Agency, 2014) where River Invertebrate Prediction and Classification System (RIVPACS) sampling methodology was used to collect samples. Here the various watercourses were sampled by a combination of three-minute kick and sweep netting marginal and in-channel vegetation. Kick/sweep samples involve a combination of both kicking the substratum and

sweeping marginal and in-channel habitats for animals along a length of watercourse using a standard FBA pond-net. This was combined with a one-minute manual search of the water surface, submerged vegetation and boulders for macroinvertebrates where appropriate. Detailed site descriptions, including standard RIVPACS physical habitat variables, were recorded at each site.

3 Site location

Waterbodies and wetlands within the proposed development site were principally located within the Swanscombe Peninsula and the Ebbsfleet Stream corridor to the south.

The Swanscombe peninsula projects northwards into the Inner Thames Estuary; historically principally coastal grazing marsh. This area has since been substantially modified by industrial activities such as cement production and by the construction of the Channel Tunnel Rail Link in the southern section of the peninsula. Current wetland habitats are largely confined by residential and industrial developments either side of the peninsula.

The location of the sampling sites is provided in Table 1, Figure 1 and Figure 2. Photographs of the sampling sites are provided in Appendix 1.

Table 1 Location of the survey sites. *NGR's have been provided for sub-sample locations within Black Duck Marsh as these cover a wide geographical area; a single NGR has been provided to represent each pond including the various sub-sample locations.*

Date	Macroinvertebrate sample site ¹	Site code	NGR ²
30/05/2015	Botany Marsh Ditch 1	BM1	TQ 60988 75363
30/05/2015	Botany Marsh Ditch 2	BM2	TQ 61059 75498
30/05/2015	Botany Marsh Ditch 3	BM3	TQ 61163 75573
30/05/2015	Botany Marsh Ditch 4	BM4	TQ 61120 75196
30/05/2015	Swanscombe Marsh Ditch 1 (ditch D2)	SM1	TQ 59942 75414
30/05/2015	Swanscombe Marsh Ditch 2 (ditch D12)	SM2	TQ 60458 76059
30/05/2015	Swanscombe Marsh Ditch 3 (ditch D11)	SM3	TQ 60405 75766
30/05/2015	Swanscombe Marsh Ditch 4 (ditch D10)	SM4	TQ 60388 75531
30/05/2015	Swanscombe Marsh Ditch 5 (ditch D16)	SM5	TQ 60733 75686
13/06/2015	Black Duck Marsh - West 1	BDM-W-1	TQ 59589 75374
13/06/2015	Black Duck Marsh - West 2	BDM-W-2	TQ 59743 75469
13/06/2015	Black Duck Marsh - West 3	BDM-W-3	TQ 59680 75389
13/06/2015	Black Duck Marsh - West 4 (ditch D4)	BDM-W-4	TQ 59578 75354
13/06/2015	Black Duck Marsh - West 5 (ditch D3)	BDM-W-5	TQ 59574 75331
13/06/2015	Black Duck Marsh - West 6 (ditch D4)	BDM-W-6	TQ 59636 75480
13/06/2015	Black Duck Marsh - North 1	BDM-N-1	TQ 59995 75700
13/06/2015	Black Duck Marsh - North 2 (ditch D8)	BDM-N-2	TQ 60080 75541
13/06/2015	Black Duck Marsh - North 3 (ditch D9)	BDM-N-3	TQ 60052 75721
12/06/2015	New Pond, Botany Marshes	NP	TQ 61280 75297
12/06/2015	Pond P3	P3	TQ 60352 75944
13/06/2015	Pond P5	P5	TQ 60503 75352
14/06/2015	Pond P6 - North	P6-N	TQ 60618 75481
14/06/2015	Pond P6 - South	P6-S	TQ 60563 75431
12/06/2015	Bamber Pit Pond	BPP	TQ 61031 74609
14/06/2015	Balancing Pond	BP	TQ 61538 73309
29/05/2015	Ebbsfleet Stream 1	ES1	TQ 61766 73641
29/05/2015	Ebbsfleet Stream 2	ES2	TQ 61624 73183
29/05/2015	Ebbsfleet Stream 3	ES3	TQ 61624 73071

Notes:

¹ Original CBA ditch labelling is provided in parenthesis.

² NGR's refer to a single point within the sample site; the sample will have been taken over a wider area in the vicinity of this point.

Waterbodies within the study area exhibited varying degrees of brackish influence, a consequence of their varying proximity to and hydrological connectivity with the neighbouring estuarine environment (Table 2).

Table 2 Selected environmental variables for survey sites.

Site code	Altitude (m)	Conductivity ($\mu\text{S cm}^{-1}$)	pH
BM1	0	2445	7.1
BM2	1	>4000	7.3
BM3	2	2927	7.8
BM4	1	>4000	8.0
SM1	1	3240	7.7
SM2	3	2367	8.4
SM3	5	1236	8.0
SM4	4	3764	8.3
SM5	1	>4000	7.6
BDM-W-1	3	3556	7.4
BDM-W-2	1	3537	7.8
BDM-W-3	2	3530	7.7
BDM-W-4	5	3876	7.4
BDM-W-5	6	3542	7.3
BDM-W-6	1	3604	7.6
BDM-N-1	2	3360	7.6
BDM-N-2	2	3615	7.4
BDM-N-3	2	3369	7.7
NP	2	2247	8.5
P3	3	3815	8.6
P5	1	1005	7.6
P6-N	0	2140	7.3
P6-S	1	1042	8.0
BPP	10	983	7.8
BP	5	760	7.5
ES1	3	809	7.4
ES2	6	674	7.1
ES3	8	797	7.0

Notes:

Chemical parameters refer to values at time of sampling only.

Where conductivity is greater than $2000 \mu\text{S cm}^{-1}$ a waterbody is considered brackish.

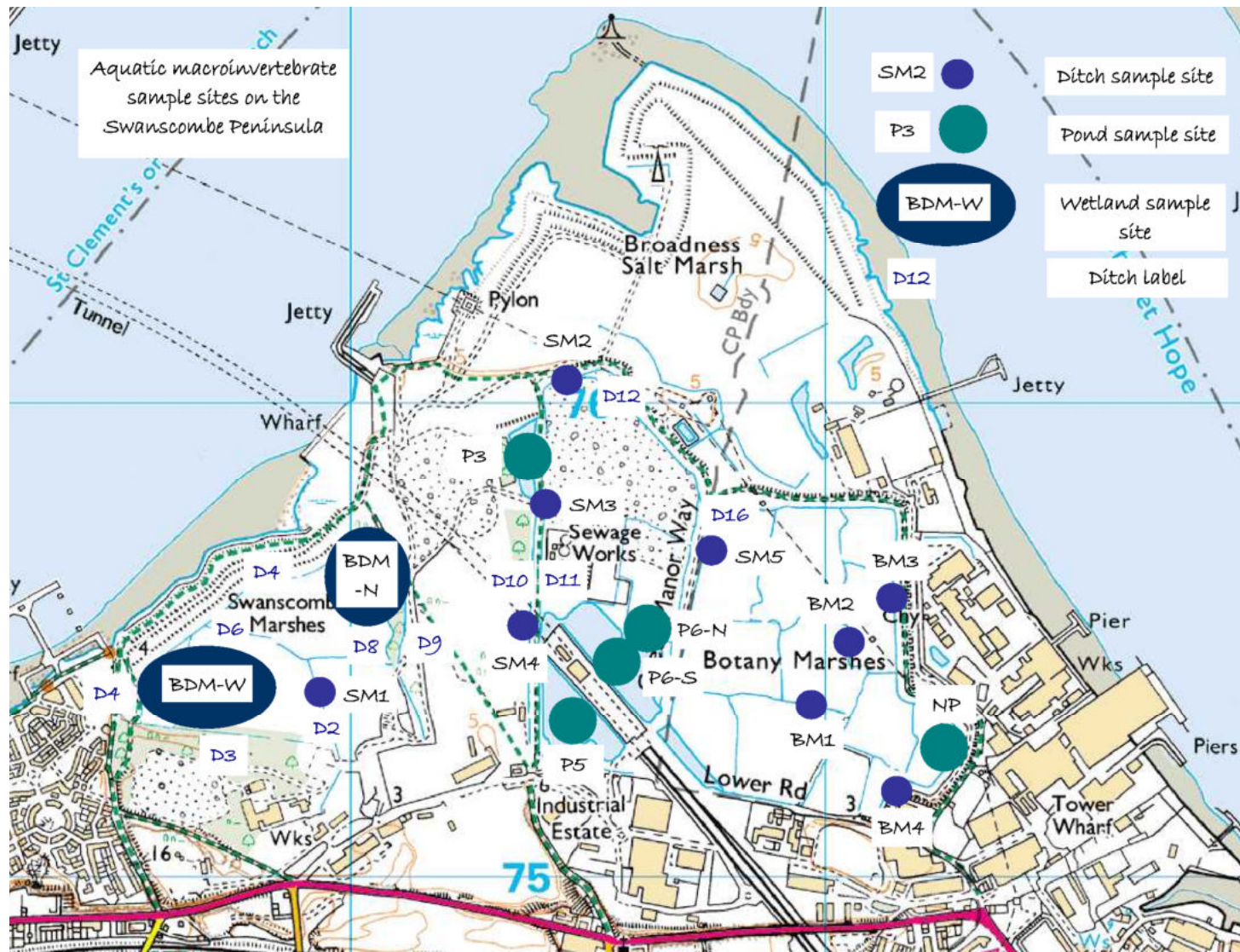


Figure 1 Location of aquatic macroinvertebrate sample sites on the Swanscombe Peninsula.

Base map source: CBA

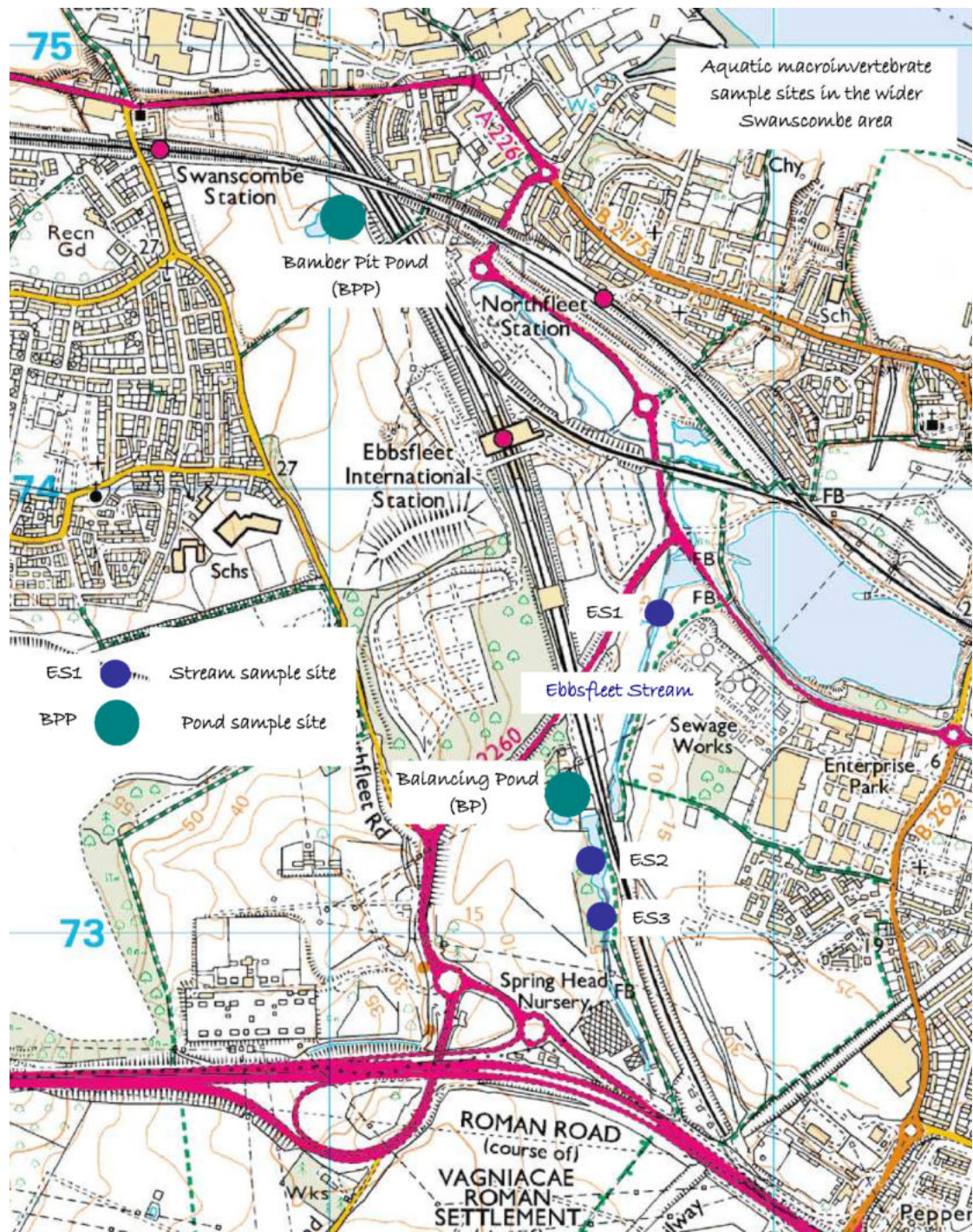


Figure 2 Location of sampling sites in the wider Swanscombe area.

Base map source: CBA

4 Analyses

4.1 Laboratory analyses

Macroinvertebrate samples were initially fixed in the field using 4% formaldehyde. Samples were analysed in the laboratory by both Aseda and GJ Robinson (GJ Robinson, Haltwhistle).

Macroinvertebrates were sorted from plant material and detritus by placing small amounts of sample in a white tray, immersing in water and removing and counting all invertebrate taxa. This was repeated until the entire sample had been sorted. Sorted specimens were preserved in 70 % industrial methylated spirits.

Invertebrates were identified to the highest taxonomic level practical, with the exception of the Chironomidae (non-biting midges) and Oligochaeta (segmented worms) these were identified no further than family or order. Identification keys and atlases used are provided in the reference section. Where invertebrates were present as incomplete specimens, only the portions, which had a head and a thorax or a thorax and abdomen, were included in the relative abundances (Environment Agency and Institute of Freshwater Ecology, 1997).

A lack of taxonomic information renders specific identification of a number of taxa unfeasible; for example the larvae of Diptera (true-flies), early instar larvae of Trichoptera (caddisflies), Hemiptera (aquatic bugs) and Odonata (dragonflies and damselflies), all the larvae and females of some Coleoptera (beetles). These taxa are therefore identified as far as reliably attainable. Bivalve specimens were identified by I. Killeen (Malacological Services, Dublin); *Stratiomys* specimens confirmed by M. Drake.

4.2 Data analysis

Macroinvertebrate abundance data were investigated in terms of tolerance to organic pollution (biological water quality), conservation assessment and taxonomic diversity.

4.2.1 Biological water quality

Macroinvertebrate families have values (Biological Monitoring Working Party (BMWP) scores) allocated (1 to 10) according to their assumed tolerance to organic pollution. High scores indicate a family is pollution intolerant and vice versa. These scores were assigned to species on the basis of their tolerance in combined riffle-pool habitats; hence are applicable to flowing water environments rather than still. The BMWP score for a sample refers to the sum of the values assigned to the BMWP families recorded in the sample. Average Score per Taxon (ASPT) refers to the BMWP score divided by the number of BMWP taxa in the sample and represents an index of organic pollution (for details refer to Wright, Sutcliffe and Furse, 2000).

When interpreting BMWP scores certain limitations of the metrics must be borne in mind. Variation amongst habitat types allows these habitats to support different aquatic fauna. This variability in fauna need not simply reflect variability in biological water quality and as such differences amongst observed metrics may not be directly attributable to differences in organic enrichment amongst the waterbodies.

River Invertebrate Prediction and Classification System (RIVPACS) analysis (Clarke *et. al.*, 2004) was carried out on survey results for the Ebbsfleet Stream. Using the physico-chemical characteristics of a site RIVPACS predicts the number of taxa, the BMWP score and ASPT that would be found if the watercourse were unpolluted and undisturbed. The differences between the predicted reference metrics and those observed from the sample collected indicate the potential extent of organic pollution and or habitat degradation. The observed values divided by the predicted values are referred to as the Environmental Quality Indices (EQIs). An EQI

approximately equal or greater than one infers good biological water quality; low values indicate poor biological water quality.

In addition to the above metrics the abundance-weighted WHPT-ASPT (Whalley Hawkes Paisley Trigg) metric has been calculated on the stream and ditch samples. This metric is sensitive to the impacts of organic enrichment in addition to ‘general degradation’; it is calculated using sensitivity scores for each taxon (as is the ASPT above) adjusted for their relative abundance in a sample (WFD-UKTAG, 2014).

4.2.2 Conservation assessment

The conservation value of a species is described according to its perceived vulnerability and geographical distribution within the U.K.

Revised definitions and criteria (IUCN, 2001) for assigning the conservation status to a species are based on qualifying thresholds within a set of six criteria (rapid decline; small, fragmented, declining or fluctuating range; small or declining population; very small population; very small area of occupancy; and quantifiable probability of extinction).

Revised categories are adapted from the Red Data List system initiated by the IUCN in 1966. New categories include *Extinct in the Wild* and *Critically Endangered*; whilst *Endangered* and *Vulnerable* are maintained albeit defined differently; those defined as *Rare* in the old system are typically assigned to the new category *Near Threatened*. *Nationally Scarce* is a status particular to the UK. The hierarchical relationship between these revised threat categories is provided in Figure 3.

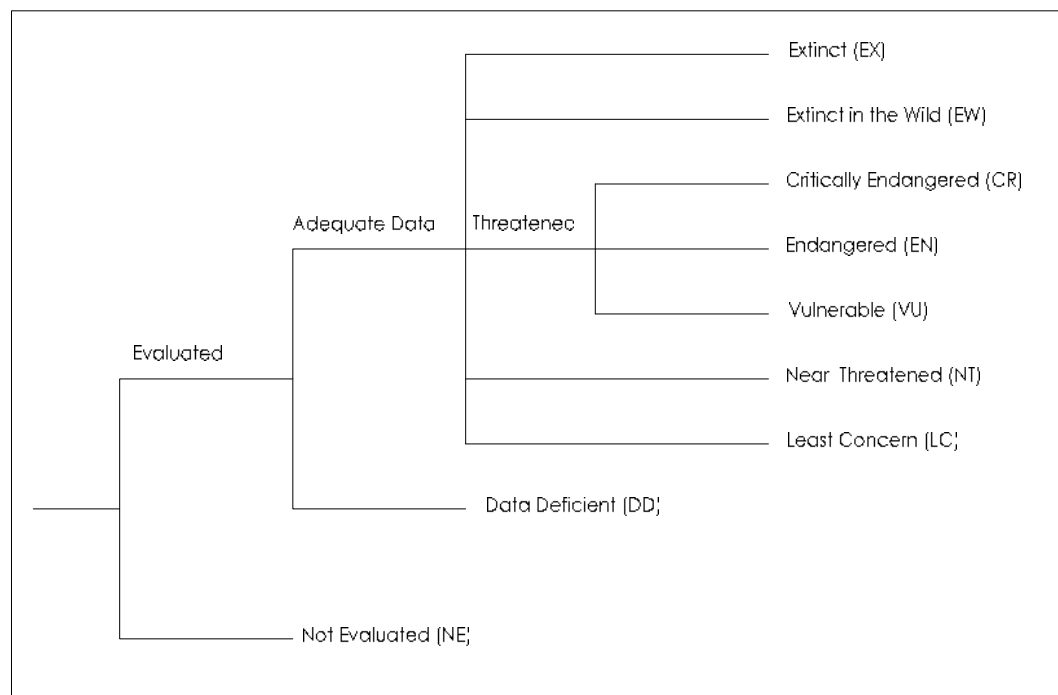


Figure 3 Hierarchical relationship of IUCN threat categories (*source: IUCN, 2001*)

The conservation status assigned to a species is typically based on data from a collection of published lists, reviews and atlases. Analyses using status values to assign a value to a site, such as that used by Chadd and Extence (2004), generally use the original IUCN categories in assigning a species conservation score (e.g., those published in Shirt, 1987). Recently published lists and reviews using the revised IUCN guidelines include a review of scarce and threatened

water beetles (Foster, 2010) and Odonata (Daguét *et al*, 2008). In the following calculation of the conservation status metrics, where a species status has been revised, its status scores has been adjusted accordingly.

Rarity, threat and protected status categories used for invertebrates (both original and revised) are as follows:

HD	Listed in Annexes IIa and /or IVa of the EC Habitats Directive (and/or Appendix II of the Bern Convention) and covered by the Conservation of Habitats and Species Regulations 2010
Sch5	Included in Schedule 5 of the Wildlife and Countryside Act, 1981
EX	Extinct
EW	Extinct in the Wild
CR	Critically Endangered
EN	Endangered
VU	Vulnerable
NT	Near Threatened
LC	Least Concern
DD	Data Deficient – insufficient information to ascertain Red List status
NE	Not Evaluated
E	British Red List: Endangered (RDB 1)
V	British Red List: Vulnerable (RDB 2)
R	British Red List: Rare (RDB 3)
K	British Red List: Insufficiently known but may qualify for red list status (RDB K)
GVU	Vulnerable on the IUCN Global Red List
GNT	Globally Near Threatened (IUCN)
BAP	UK Biodiversity Action Plan priority species
NS	Restricted Range: Nationally Scarce – occurring as native in 16 to 100 x 10 km squares in Britain (a replacement for Na and Nb)
Na	Restricted Range: Notable a – occurring in 16 to 30 10 x 10 km squares in Britain
Nb	Restricted Range: Notable b – occurring in 31 to 100 10 x 10 km squares in Britain
Local	Confined to a particular habitat or geographic area, or too widespread to warrant Nationally Scarce status but infrequently encountered.
Common	Species not listed in any of the above categories.

The conservation value of the ponds was assessed using National Pond Survey methodology (Ponds Conservation Trust, 1998). Here conservation value was assessed using Species Rarity Indices (SRI). Here each species is assigned a score depending on its national rarity; the average for the site providing the SRI (Table 3).

Table 3 Species rarity scores used in pond conservation assessments.

Status	Species rarity score
Common (LC)	1
Local	2
Nationally Scarce	4
R/RDB3 (NT)	8
V/RDB2 (VU)	16
E/RDB1 (EN)	32

Taxa whose status has been reassessed for the revised IUCN categories have been aligned as shown in parenthesis.

The conservation value of the ponds is then assessed using the following table.

Table 4 Provisional categories for assessing the conservation value of ponds.

Wetland plants	
Low	Few plants (≤ 8 species) and no Local species (SRI=1).
Moderate	Below average number of wetland plants (9-22 species) or SRI 1.01 – 1.19.
High	Above average number of species (≥ 23 species) or SRI of 1.2 – 1.49. No Nationally Scarce or RDB /Threatened species.
Very High	More than one Nationally Scarce or RDB/Threatened species or SRI of ≥ 1.5 ; or exceptionally rich plant assemblage (≥ 40 species).
Aquatic invertebrates	
Low	Few invertebrates (≤ 10 species) and no Local species (SRI = 1).
Moderate	Below average number of species (11-32) or SRI of 1.01 – 1.19.
High	Above average number of species (33-49 species) or SRI of 1.2 – 1.49. No Nationally Scarce or RDB/Threatened species.
Very high	More than one Nationally Scarce or RDB/Threatened species or SRI of ≥ 1.5 ; or exceptionally rich invertebrate assemblage (≥ 50 species).

Since August 2007 ponds of high ecological quality have been defined as a UK BAP Priority Habitat. The draft Pond Habitat Action Plan (HAP) targets principally aim to maintain and expand both the extent and quality of ponds defined as being UK BAP Priority Ponds; therefore each pond in the survey area has been assessed for these criteria (see Table 5). A pond only needs to meet one of these criteria to be classified as a Priority Pond.

Table 5 Criteria used in identifying a UK BAP Priority Pond (Fairclough and Nicolet, 2008).

Criterion 1	Habitats of International importance (meeting Annex 1 of the Habitats Directive criteria).
Criterion 2	Species of high conservation importance. Ponds supporting RDB species, UK BAP species, those protected under the Wildlife and Countryside Act Schedule 5 and 8, Habitats Directive Annex II species, a Nationally Scarce aquatic wetland plant species or three Nationally Scarce aquatic invertebrate species.
Criterion 3	Exceptional assemblages of key groups. Ponds supporting exceptional populations of key species; (i) based on criteria specified in selection of biological SSSI's (amphibians or dragonflies), (ii) exceptionally rich sites for plants or animals; supporting ≥ 30 wetland plant species or ≥ 50 aquatic macroinvertebrate species.
Criterion 4	Ponds of high ecological quality; PSYM 'high' category (i.e. PSYM score ≥ 75 %).
Criterion 5	Ponds with limited geographical distribution recognised on basis of age, rarity of type, historical or landscape context.

The overall conservation value of the macroinvertebrate assemblages within the survey area were assessed using the Community Conservation Index (CCI) (Chadd and Extence, 2004). This index incorporates both rarity and taxon richness. Species were assigned a Conservation Score (CS) based on their known conservation status in the UK, both locally and nationally (as listed in Chadd and Extence, 2004). As described above, the revised status of several species listed in newly published reviews have been incorporated in the analyses. An average conservation score is then calculated by dividing the number of contributing species by the sum of these scores ($\sum CS$). This value is then multiplied by a Community Score (CoS) provided in Table 6, itself being derived from the rarest taxon present (CS_{max}) or the BMWP, to provide the CCI. Where the CS_{max} and BMWP produce different CoSs, the highest is used to calculate the CCI (see Equation 1).

Equation 1 Community Conservation Index
$$CCI = \frac{\sum CS}{n} \times CoS$$

Table 6 Community Score (CoS) categories (after Chadd and Extence, 2004).

CoS	BMWP	CS_{max}
15	>301	10
12	251-300	9
10	201-250	8
7	151-200	7
5	101-150	5 or 6
3	51-100	3 or 4
1	1-50	1 or 2
0	0	Scoring taxa absent

CCI's can be interpreted using Table 7.

Table 7 Interpretation of CCIs

CCI	Conservation value	
0 to 5	Low	Site supporting only common species and/or low taxon richness.
5 to 10	Moderate	At least one species of restricted distribution and/or moderate taxon richness.
10 to 15	Fairly high	At least one uncommon species, or several of restricted distribution, and/or high taxon richness.
15 to 20	High	Several uncommon species, at least one may be nationally rare, and/or high taxon richness.
>20	Very high	Several rarities, including species of national importance or at least one RDB/Threatened species, and/or very high taxon richness.

4.2.3 PSYM assessment

Pond quality was assessed using PSYM methodology. This method, developed by the Ponds Conservation Trust (now Freshwater Habitats Trust), assesses biological water quality of still waters using plant and invertebrate assemblages. Analyses use a combination of environmental variable data and the following six pond metrics:

1. Number of submerged and emergent plant species.
2. Trophic Ranking Score (TRS); here plant species are assigned scores depending on their affinity to particular nutrient status waters and an average value provides the TRS.
3. Uncommon species index; this is the number of plant species which can be described as having a rarity value of Local or above.
4. Average Score per Taxon (ASPT, as described earlier).
5. Number of dragonfly and alderfly families.
6. Number of water beetle families.

The relationship between the observed and expected metrics as predicted for an unimpaired waterbody is used to provide a General Quality Assessment (GQA) categorisation for the pond. Results are expressed as an Index of Biological Integrity; these are grouped into four categories (Table 8).

Table 8 Interpretation of PSYM results.

Index of Biological Integrity	Interpretation
0 - 25 %	Very poor
25 - 50 %	Poor
50 - 75 %	Moderate
75 - 100 %	Good

4.2.4 Taxonomic diversity

Taxonomic diversity incorporating elements of both species richness and evenness was calculated using Equation 2. The Shannon index (H) indicates the degree of uncertainty of an individual in a sample being from a certain species; it is sensitive to the number of rare species in a sample and is therefore biased towards species richness.

Equation 2 Shannon index:
$$\hat{H}' = - \sum_{i=1}^S \left[\left(\frac{n_i}{n} \right) \ln \left(\frac{n_i}{n} \right) \right]$$

where n_i is the number of individuals of the i th species, n the total number of individuals and S the species number.

Taxonomic dominance (D) was estimated using Equation 3.

Equation 3 Berger-Parker index:
$$D = \frac{n_{\max}}{n}$$

where n_{\max} is the number of individuals in the most abundant species.

4.2.5 Determination of site importance

There are no published criteria upon which to base an evaluation of the conservation importance of the macroinvertebrate faunal assemblages of aquatic habitats.

Nevertheless, a combination of species richness and rarity metrics from the current study were compared to available published data for aquatic habitats in order to assign a tentative conservation value.

Metrics were selected from those outlined in Foster and Eyre (1992), Drake (2004) and Palmer *et al.*, (2010). Drake (2004) provides data relating to wetland/grazing marsh habitats in the UK; here grazing marshes are described as having Local, Regional or National importance on the basis of their invertebrate assemblages using countrywide data sources. Findings from Swanscombe and Botany Marshes have been compared to these.

Criteria used are the number of Threatened and Nationally Scarce species; species richness; the number of brackish grazing-marsh habitat-faithful species; the conservation value of various waterbodies using SRI and CCI; and the Species Quality Index for water-beetles.

The Species Quality Index represents the average Species Quality Score assigned to water-beetle species found in the survey as defined by Foster and Eyre (1992).

5 Ecological quality of the waterbodies in the survey area

Photographs of the survey sites are provided in Appendix 1. Full details of the aquatic macroinvertebrates recorded during the current survey have been provided in Appendix 3, as has a list of the principal aquatic flora. Sketch maps of the ponds illustrating the various mesohabitats within the ponds and the principal areas of wetland and aquatic flora is provided in Appendix 2.

Within the following discussion the fauna recorded in the various ponds has been described for each of the sub-sampling stations separately, representing the various mesohabitats within the ponds. The objective of this approach was to more fully understand the relationship between the fauna and habitat within the ponds. When describing the relative diversity and ecological quality of the ponds, the various metrics have been calculated on the combined data from the various sub-samples from each pond, to allow a direct comparison amongst the different waterbodies.

Table 9 Species of conservation interest recorded in the survey

Species	Common name	Status	Site/s
<i>Graphoderus</i> sp. ¹	Diving Beetle	VU	BDM-W, BDM-N
<i>Hydrochus ignicollis</i>	Water Beetle	NT	SM1, SM2, SM4, SM5, BDM-N
<i>Berosus luridus</i>	Water Beetle	NT	NP
<i>Hydrophilus piceus</i>	Great Silver Diving Beetle	NT	BDM-W, P5
<i>Agabus conspersus</i>	Diving Beetle	NS	BP
<i>Graptodytes bilineatus</i>	Diving Beetle	NS	BM1
<i>Hygrotus parallelogrammus</i>	Diving Beetle	NS	NP
<i>Rhantus frontalis</i>	Diving Beetle	NS	SM5, BDM-W, BDM-N
<i>Gyrinus paykulli</i>	Whirligig Beetle	NS	SM4, BDM-W, BDM-N
<i>Halipus apicalis</i>	Crawling Water Beetle	NS	BDM-W
<i>Peltodytes caesus</i>	Crawling Water Beetle	NS	BDM-W, BDM-N, P5, P6-N
<i>Helophorus alternans</i>	Water Beetle	NS	BM1, BM3, BM4, NP, SM2, P5, P6-S, ES3
<i>Ochthebius viridus</i>	Water Beetle	NS	BM2, BDM-N, P5
<i>Enochrus halophilus</i>	Water Beetle	NS	BM3, SM2, BDM-N
<i>Stratiomys singularior</i>	Flecked General - Soldierfly	NS	BDM-N
<i>Cyrnus flavidus</i>	Caddisfly	Local	BP, BPP
<i>Oecetis furva</i>	Caddisfly	Local	BDM-N
<i>Caenis luctuosa</i>	Mayfly	Local	BDM-N, ES1, ES2
<i>Caenis robusta</i>	Mayfly	Local	BDM-N, P6-N, P6-S
<i>Aeshna mixta</i>	Migrant Hawker - Dragonfly	Local	P5
<i>Brachytron pratense</i>	Hairy Dragonfly	Local	P6-N, P6-S
<i>Acilius</i> sp. ²	Lesser Diving Beetle	Local	BDM-N
<i>Agabus didymus</i>	Diving Beetle	Local	ES2
<i>Graptodytes pictus</i>	Diving Beetle	Local	SM4
<i>Hydroglyphus geminus</i>	Diving Beetle	Local	NP
<i>Hygrotus impressopunctatus</i>	Diving Beetle	Local	BM1, SM2, SM5, BDM-W, P6-S
<i>Hygrotus versicolor</i>	Diving Beetle	Local	SM4, BDM-W
<i>Laccophilus hyalinus</i>	Diving Beetle	Local	BPP
<i>Rhantus suturalis</i>	Diving Beetle	Local	BM3, BDM-W
<i>Gyrinus caspius</i>	Whirligig Beetle	Local	SM4, P3

Species	Common name	Status	Site/s
<i>Haliphus obliquus</i>	Crawling Water Beetle	Local	SM1
<i>Helophorus griseus</i>	Water Beetle	Local	NP, SM5, P5, P6-N
<i>Ochthebius dilatatus</i>	Water Beetle	Local	BM1, BM2, SM2
<i>Anacaena bipustulata</i>	Water Beetle	Local	SM1, SM5, BDM-N, ES2
<i>Berosus affinis</i>	Water Beetle	Local	BM3, NP, P5, P6-N, P6-S
<i>Berosus signaticollis</i>	Water Beetle	Local	NP, P6-N
<i>Cercyon sternalis</i>	Water Beetle	Local	BM1, SM5
<i>Cercyon tristis</i>	Water Beetle	Local	BM1, BDM-W, P6-S
<i>Cymbiodyta marginellus</i>	Water Beetle	Local	BM1, SM1, SM2, SM4, SM5
<i>Enochrus testaceus</i>	Water Beetle	Local	BDM-N, P3
<i>Helochares lividus</i>	Water Beetle	Local	NP, SM1
<i>Laccobius colon</i>	Water Beetle	Local	NP
<i>Hygrobia hermanni</i>	The Squeak Beetle	Local	P5
<i>Arctocorisa germari</i>	Aquatic Bug	Local	P6-N
<i>Corixa affinis</i> ³	Aquatic Bug	Local	SM3, BDM-W, P6-N, P6-S
<i>Cymatia coleoptrata</i>	Aquatic Bug	Local	BDM-W, P5, P6-S
<i>Hesperocorixa moesta</i>	Aquatic Bug	Local	ES1
<i>Micronecta scholtzi</i>	Aquatic Bug	Local	SM4, P6-S
<i>Paracorixa concinna</i>	Aquatic Bug	Local	BDM-W, BDM-N, P6-N
<i>Sigara iactans</i>	Aquatic Bug	Local	NP, P6-N, P6-S
<i>Sigara limitata</i>	Aquatic Bug	Local	P6-N
<i>Sigara selecta</i>	Aquatic Bug	Local	P6-S
<i>Renatra linearis</i>	Water Stick Insect	Local	P5, P6-N
<i>Microvelia reticulata</i>	Aquatic Bug	Local	SM4, BDM-W, BDM-N, P3, P6-N, P6-S
<i>Anisus leucostoma</i>	White-lipped Ram's-horn Snail	Local	BPP
<i>Gyraulus albus</i>	White Ram's-horn Snail	Local	BDM-W, P6-S, BP
<i>Hippeutis complanatus</i>	Flat Ram's-horn Snail	Local	SM1, BDM-W, P6-N
<i>Valvata cristata</i>	Flat Valve Snail	Local	BDM-W, BPP
<i>Chaoborus crystallinus</i>	Phantom Midge	Local	SM1, SM4, SM5
<i>Dixa dilatata</i>	Meniscus Midge	Local	BPP
<i>Dixella autumnalis</i>	Meniscus Midge	Local	BM2, BDM-N
<i>Oplodontha viridula</i>	Common Green Colonel – Soldierfly	Local	BDM-N, P5

Species	Common name	Status	Site/s
<i>Oxycera rara</i>	Four-barred Major - Soldierfly	Local	ES3
<i>Oxycera nigricornis</i>	Delicate Soldier - Soldierfly	Local	ES3
<i>Alboglossiphonia heteroclita</i>	Leech	Local	NP
<i>Hemiclepsis marginata</i>	Leech	Local	BP

¹ *Graphoderus* sp. larvae; larvae unidentifiable to species. Only likely to be *Graphoderus cinereus* (L.); *G. bilineatus* is Regionally Extinct and *G. zonatus* is only known from Woolmer Forest, Hampshire within the UK (CR). Therefore specimens have been given the status for *G. cinereus*.

² *Acilius* sp. larvae; larvae unidentifiable to species; listed as Local – the most abundant status of species in the genera.

³ *Corixa affinis* /*Corixa dentipes* nymphs; unidentifiable to species; both species have Local status within the UK.

Table 10 Non-native species of aquatic macroinvertebrate recorded in the survey.

Species	Common name	Sites
<i>Crangonyx pseudogracilis</i>	Crustacean	BDM-W, P5, P6-N, P6-S, ES1, ES3
<i>Potamopyrgus antipodarum</i>	Jenkin's Spire Snail	BM3, NP, P6-N, P6-S, BP
<i>Physa</i> group	Water Snail	BM1, BM3, NP, SM1, SM3, BDM-W, BDM-N, P5, P6-N, P6-S, ES2, ES3

Table 11 Species recorded in the current survey listed on the Kent Rare and Scarce Species Inventory (Kent and Medway Biological Records Centre data) and the Essex Red Data List (Essex Field Club County Records data).

Taxon	Common name	Status	Sites recorded
Kent Rare and Scarce Species Inventory			
<i>Hygrotus parallelogrammus</i>	Diving Beetle	NS	NP
<i>Rhantus frontalis</i>	Diving Beetle	NS	SM5, BDM-W, BDM-N
<i>Enochrus halophilus</i>	Water Beetle	NS	BM3, SM2, BDM-N
<i>Stratiomys singularior</i>	Flecked General - Soldierfly	NS	BDM-N
Essex Red Data List			
<i>Agabus conspersus</i>	Diving Beetle	NS	BP
<i>Hydroglyphus geminus</i>	Diving Beetle	Local	NP
<i>Hygrotus parallelogrammus</i>	Diving Beetle	NS	NP
<i>Cercyon sternalis</i>	Water Beetle	Local	BM1, SM5
<i>Cercyon tristis</i>	Water Beetle	Local	BM1, BDM-W, P6-S
<i>Helochares lividus</i>	Water Beetle	Local	NP, SM1
<i>Helophorus alternans</i>	Water Beetle	NS	BM1, BM3, BM4, NP, SM2, P5, P6-S, ES3
<i>Ochthebius viridus</i>	Water Beetle	NS	BM2, BDM-N, P5
<i>Oxycera rara</i>	Four-barred Major - Soldierfly	Local	ES3
<i>Stratiomys singularior</i>	Flecked General - Soldierfly	NS	BDM-N
<i>Demetrias imperialis</i> ¹	Ground Beetle	NS	SM1, SM3, P6-N, P6-S

¹ This species though not aquatic was recorded in the listed samples.

Table 12 Community Conservation Indices for sampling sites

Site	CCI	Conservation value
<i>Botany Marsh</i>		
BM1	30.0	Very High
BM2	14.9	Fairly High
BM3	15.5	High
BM4	13.4	Fairly High
NP	27.8	Very High
<i>Swanscombe Marsh</i>		
SM1	26.7	Very High
SM2	29.2	Very High
SM3	7.9	Moderate
SM4	31.2	Very High
SM5	33.2	Very High
BDM-W	31.5	Very High
BDM-N	35.8	Very High
P3	12.1	Fairly High
P5	29.5	Very High
P6-N	20.7	Very High
P6-S	18.7	High
<i>Wider Area</i>		
ES1	8.7	Moderate
ES2	7.4	Moderate
ES3	16.0	High
BPP ¹	11.5	Fairly High
BP ¹	16.1	High

CCI calculated using CS max except ¹ where CCI values were equal for CCI BMWP and CS max.

Table 13 Diversity indices for sampling sites

Site	Number of individuals	Number of species	Shannon index	Berger-Parker index
<i>Botany Marsh</i>				
BM1	2196	26	1.38	0.60
BM2	2959	24	0.98	0.71
BM3	2154	43	2.09	0.48
BM4	1422	19	1.35	0.44
NP	2909	51	2.61	0.32
<i>Swanscombe Marsh</i>				
SM1	3363	33	2.45	0.30
SM2	2047	36	1.67	0.49
SM3	542	16	1.74	0.54
SM4	788	31	1.37	0.71
SM5	964	24	1.12	0.76
BDM-W	8862	67	2.51	0.36
BDM-N	9702	61	1.89	0.49
P3	2374	21	0.63	0.88
P5	3230	50	2.19	0.38
P6-N	4557	62	2.90	0.24
P6-S	6181	65	2.90	0.27

Site	Number of individuals	Number of species	Shannon index	Berger-Parker index
<i>Wider Area</i>				
ES1	1566	29	2.22	0.31
ES2	1497	30	2.62	0.15
ES3	2700	40	0.96	0.81
BPP	2663	45	2.62	0.26
BP	6417	71	2.64	0.34

Table 14 Conservation value of surveyed ponds, using the Species Rarity Index (SRI). *NS* indicates *Nationally Scarce*.

Site	No. plant species ¹	Plant SRI	No. NS or Threatened plant species	No. invert. species ²	Invert. SRI	No. NS or Threatened species	Pond Conservation Value ³
NP	4	1.25	0	51	1.41	3	Very High ⁴
P3	4	1.00	0	21	1.14	0	Moderate ⁵
P5	8	1.25	0	50	1.44	4	Very High ⁴
P6-N	10	1.40	0	62	1.26	1	Very High ⁴
P6-S	16	1.31	0	65	1.23	1	Very High ⁴
BPP	8	1.00	0	43	1.19	0	Moderate ⁵
BP	9	1.00	0	70	1.16	1	Very High ⁵

¹ Only includes species listed in National Pond Survey manual (Pond Action, 1998).

² Only includes families of Diptera.

³ As defined on the basis of the aquatic macroinvertebrate fauna.

⁴ High conservation value on the basis of wetland plants

⁵ Low conservation value on the basis of wetland plants

Table 15 Results of PSYM analyses on surveyed ponds. *EQI* refers to *Ecological Quality Index* (the ratio of the observed to the predicted results); the *IBI* refers to the *Index of Biological Integrity*.

Metric	NP	P3	P5	P6-N	P6-S	BPP	BP
No. submerged & marginal plant species							
Predicted	19.1	35.2	20.7	29.8	32.0	35.9	28.0
Actual	4	4	7	9	15	6	6
EQI	0.21	0.11	0.34	0.30	0.47	0.17	0.21
IBI	0	0	1	1	1	0	0
No. uncommon plant species							
Predicted	3.1	5.7	3.5	4.9	5.2	5.9	4.7
Actual	1	0	2	4	5	1	1
EQI	0.33	0.00	0.57	0.81	0.96	0.17	0.21
IBI	1	0	2	3	3	0	0
Trophic Ranking Score							
Predicted	8.80	8.81	8.63	8.78	8.80	8.80	8.66
Actual	8.60	8.65	8.26	8.55	8.87	7.83	7.88
EQI	0.98	0.98	0.96	0.97	1.01	0.89	0.91
IBI	3	3	3	3	3	1	2
ASPT							
Predicted	5.17	5.15	5.11	5.12	5.13	5.14	5.19
Actual	4.16	5.00	4.64	5.12	4.48	5.33	5.06
EQI	0.81	0.97	0.90	1.00	0.88	1.03	0.98
IBI	2	3	3	3	3	3	3
No. Odonata & Megaloptera families							
Predicted	3.26	3.18	3.38	3.11	3.15	3.16	3.32
Actual	1	1	4	3	2	2	3
EQI	0.31	0.31	1.18	0.96	0.64	0.63	0.90
IBI	1	1	3	3	2	2	3
No. Coleoptera families							
Predicted	3.82	3.80	3.78	3.77	3.79	3.79	3.85
Actual	6	4	7	7	5	3	7
EQI	1.57	1.05	1.85	1.86	1.32	0.79	1.82

Metric	NP	P3	P5	P6-N	P6-S	BPP	BP
IBI	3	3	3	3	3	3	3
Sum of Individual Metrics	10	10	15	16	15	9	11
Index of Biotic Integrity (%)	56%	56%	83%	89%	83%	50%	61%
PSYM quality category ¹	Moderate	Moderate	Good	Good	Good	Moderate	Moderate
Is this a Priority Pond? ²	No	No	Yes	Yes	Yes	No	No

¹ PSYM quality category represents an IBI >75 % = Good, 50-75 % = Moderate, 25-50 % = Poor, < 25 % = Very Poor.

² Priority Pond status using criterion 4 (i.e. having a PSYM score > 75 %); a pond may attain Priority Pond status if meets any one of the 5 criteria listed in Table 5.

Table 16 Biotic scores for surveyed ditches on the Swanscombe Peninsula.

Site	No. BMWP families	BMWP	ASPT	WHPT	SQI ¹
BM					
BM1	9	32	3.56	4.02	1.4
BM2	11	43	3.91	4.65	1.3
BM3	17	82	4.82	4.32	1.2
BM4	11	47	4.27	3.73	1.2
SM					
SM1	16	76	4.75	3.91	1.4
SM2	10	48	4.80	4.24	1.5
SM3	11	46	4.20	3.59	1.1
SM4	11	57	5.18	4.46	1.5
SM5	6	29	4.83	4.74	1.5
<i>Buglife</i> ²					1.5

¹ Average invertebrate conservation status score (Species Quality Index or SQI) for sample using scoring system for taxa provided in Palmer *et. al.* 2010.

² Mean values for samples from brackish ditches in southern England and Wales (using 2000 $\mu\text{S cm}^{-1}$ as threshold). Data from Palmer *et. al.* 2010.

Table 17 Biotic scores for samples taken from the Ebbsfleet Stream

Site	Observed			Predicted			EQI		
	No. BMWP families	BMWP	ASPT	No. BMWP families	BMWP	ASPT	No. BMWP families	BMWP	ASPT
ES1	18	80	4.4	24	112	4.6	0.74	0.72	0.97
ES2	18	79	4.4	24	112	4.6	0.74	0.71	0.95
ES3	19	89	4.7	23	113	4.8	0.82	0.79	0.97
	N-Taxa		WHPT						
ES1	24		4.09						
ES2	22		4.11						
ES3	27		4.27						

5.1 Botany Marsh

Botany Marsh is composed of a western portion of coastal grazing marsh grazed by cattle and an un-grazed eastern portion which consisted of widespread scrub and Common Reed *Phragmites australis*. The aquatic macroinvertebrate survey sites were entirely within the eastern portion of the marsh.

Within Botany Marshes the water was typically neutral to alkaline (pH 7.1 to 8.5) and brackish (2247 to >4000 $\mu\text{S cm}^{-1}$; where a value in excess of 2000 $\mu\text{S cm}^{-1}$ is classed as brackish) (Table 2). Emergent and marginal *Phragmites* provided the dominant vegetative habitat within most of the waterbodies. Water levels were typically low across the eastern marsh.

5.1.1 Botany Marsh ditches

Much of the ditch network on Botany Marsh was dry or ponded at the time of the survey; many ditches were completely overgrown with *Phragmites* or scrubbed, typically with hawthorn and or brambles.

Temporal variation in water levels in ditches was observed between May and June, with a number of ditches drying up between these months.

Most ditches had a simple trapezoidal profile, with bank slope angle of approximately 40 ° and freeboard between 1 – 1.5 m. There was evidence of recent clearing and deepening to sections of ditch in the east of the marsh.

5.1.1.1 Botany Marsh ditch 1 (BM1)

At the time of sampling ditch 1 was shallow (average depth 13 cm) and brackish (2445 $\mu\text{S cm}^{-1}$). It supported dense *Phragmites* both marginal and emergent within the channel; which provided the only vegetative habitat for aquatic fauna. The channel was heavily shaded by *Phragmites* (approximately 90 %); the substratum was silt.

A total of seven species of water beetle of conservation interest were recorded in BM1; two Nationally Scarce *Graptodytes bilineatus* and *Helophorus alternans* and five with a Local distribution within the UK (Table 9). The CCI index categorised this ditch as being of Very High conservation value (Table 12).

A total of 26 species were recorded amongst approximately 2,200 individuals; the most abundant of which accounted for 60 % of this total (*Asellus aquaticus*, the Water Hog Louse). The average species richness for brackish ditches in England and Wales as surveyed in Palmer *et. al.*, (2010) was 38, substantially higher than recorded here.

5.1.1.2 Botany Marsh ditch 2 (BM2)

BM2 supported dense *Phragmites* both emergent within the channel and marginal, this provided shading over the channel (approximately 70 % shaded). The water at the time of sampling was shallow, neutral and brackish (Table 2). Whilst surveying for aquatic macroinvertebrates a single 9-spined Stickleback *Pungitius pungitius* was recorded in the ditch.

A total of three species of conservation interest were recorded in BM2; the Nationally Scarce water beetle *Ochthebius viridus* and two species with a Local distribution, one water beetle and one meniscus midge (Table 9).

The CCI index indicated this ditch to be of Fairly High conservation value. A total of 24 species amongst approximately 3,000 individuals were recorded with the most abundant taxon, the

Chironomidae, the non-biting midges, accounting for approximately 70 % of these individuals (Table 13).

5.1.1.3 Botany Marsh ditch 3 (BM3)

BM3 was largely open (approximately 5 % shaded by emergent vegetation). The water was notably warmer than neighbouring stretches (17 °C), alkaline (pH 7.8) and brackish (2927 $\mu\text{S cm}^{-1}$). In addition to the emergent species recorded elsewhere, this stretch supported floating and submerged plant species providing a variety of vegetative habitats e.g., Brackish Water-crowfoot *Ranunculus baudotii* and Common Duckweed *Lemna minor*.

A pair of Broad-bodied Chasers *Libellula depressa* was observed laying at this site, an Azure Damsel fly *Coenagrion puella* was also observed flying around the ditch margins.

Whilst surveying for aquatic macroinvertebrates 15 3-spined Sticklebacks *Gasterosteus aculeatus*, 31 9-spined Sticklebacks *Pungitius pungitius* and 36 unidentified fry were recorded; as were 15 smooth/palmate newt larvae *Lissotriton vulgaris* / *L. helveticus*.

A total of four species of conservation interest were recorded in this ditch; all water beetles; two Nationally Scarce, *Helophorus alternans* and *Enochrus halophilus*, and two Local. *E. halophilus* is listed in the Kent Rare and Scarce Species Inventory (Table 11). The CCI index categorised this site as High conservation value.

This ditch supported 43 species, the highest species richness of the surveyed ditches in Botany Marsh. The most abundant species recorded here, the non-native *Potamopyrgus antipodarum*, the Jenkin's Spire Snail, accounted for approximately one half of the total 2,000 individuals.

Biotic scores such as BMWP and ASPT (and the revised WHPT) should be interpreted with some caution in such low and slow-flowing habitats; these indices were not designed for this type of waterbody. Unsurprisingly these indices indicated the biological water quality to be similar amongst the sampled ditches; with BM3 one of the highest amongst Botany Marsh ditches (ASPT of 4.8; WHPT 4.3).

5.1.1.4 Botany Marsh ditch 4 (BM4)

BM4 was densely shaded by scrub (approximately 70 % shading) with no aquatic macrophytes observed. The water was shallow, alkaline (pH 8.0) and brackish (> 4000 $\mu\text{S cm}^{-1}$).

Whilst surveying for aquatic macroinvertebrates 23 newt larvae *Lissotriton vulgaris* / *L. helveticus* were recorded.

This ditch supported a single species of conservation interest, the Nationally Scarce water beetle *Helophorus alternans*. The CCI index categorised this site as Fairly High conservation value.

BM4 exhibited the lowest species richness of the Botany Marsh surveyed ditches; with 19 species recorded amongst approximately 1,400 individuals. The Chironomidae were the most abundant taxon accounting for approximately 44 % of the total number of individuals.

5.1.1.5 Botany Marsh ditches – synopsis

The surveyed ditches in Botany Marsh supported a number of species of conservation interest and were categorised as being between Fairly High and Very High conservation value. The average invertebrate conservation status score for each ditch was similar or slightly less than the average for brackish ditches in England and Wales (Palmer *et. al.*, 2010 data).

The species richness of these ditches was, however, notably below the average found in brackish ditches in England and Wales, in three of the four surveyed ditches.

5.1.2 Botany Marsh ponds

5.1.2.1 New Pond (NP)

This pond had been recently created and substratum and banks remained largely devoid of vegetation. Emergent vegetation along the eastern bank was largely *Phragmites* and Common Reedmace *Typha latifolia*; patches of *Ranunculus baudottii* provided submerged vegetative habitat within the open water (see sketch map, Appendix 2).

The water was turbid, alkaline (pH 8.5) and brackish (2247 $\mu\text{S cm}^{-1}$).

An adult Broad-bodied Chaser *Libellula depressa* and a Blue-tailed Damselfly *Ischnura elegans* were observed flying around the pond at the time of sampling. The former species is a known early coloniser.

Whilst surveying for aquatic macroinvertebrates a single 3-spined Stickleback *Gasterosteus aculeatus* was recorded in the pond.

New Pond sub-sample 1 (NP1):

Sub-sample 1 was taken within the marginal emergent vegetation of the pond.

Amongst this marginal pond habitat three water beetle species of conservation interest were recorded; one Nationally Scarce (*Helophorus alternans*) and two Local (Table 9).

New Pond sub-sample 2 (NP2):

Sub-sample 2 was taken within the patches of *Ranunculus baudottii*.

This habitat supported 10 species of conservation interest; one aquatic bug and nine water beetles, including the Near Threatened *Berosus luridus* and the Nationally Scarce *Hygrotus parallelogrammus* and *Helophorus alternans* (Table 9). *H. parallelogrammus* is listed in the Kent Rare and Scarce Species Inventory.

New Pond – synopsis:

Newly created habitats, such as NP, frequently support fauna favouring recently created and/or cleared waterbodies which provide exposed or thinly vegetated mineral substratum habitat. For example, the diving beetle *Agabus nebulosus*, recorded in both surveyed mesohabitats; and the Local water beetle *Berosus signaticollis*, recorded in NP2, are both known to favour newly created habitats.

Both the Species Rarity Index (SRI) and CCI define New Pond as Very High conservation value. A total of 51 species were recorded amongst approximately 3,000 individuals.

PSYM analysis, which incorporates both wetland plant and aquatic macroinvertebrate metrics, categorised New Pond as Moderate ecological quality, with an IBI (Index of Biological Integrity) of 56 % (Table 15). The richness and rarity of aquatic plants were notably lower than predicted, as was the dragonfly and alderfly faunal richness. A rich dragonfly assemblage is typically associated with varied vegetative habitat structure. Water beetle taxonomic richness was however higher than predicted, if the site were pristine.

NP meets more than one of the criteria necessary for the pond to be defined as a UK BAP Priority Pond (Table 5); with species richness greater than 50 and the presence of species of high conservation value.

5.1.3 Botany Marsh – synopsis

Aquatic macroinvertebrate fauna recorded in Botany Marsh typically favour neutral or alkaline, well-vegetated still or slow-flowing waterbodies. Several species known to tolerate or favour brackish conditions were recorded in Botany Marsh e.g., the diving beetle *Hygrotus parallelogrammus* and the water beetle *Enochrus halophilus*, both confined to brackish waters.

The faunal assemblage included several water beetle species favouring stagnant or muddy water; conditions widespread amongst the shallow or ponded densely vegetated ditches.

The relative richness of both aquatic bug and beetle assemblages indicates the relative importance and or variability of the marginal vegetative habitats within the marsh as a whole. A total of 38 species of water beetle were recorded within Botany Marsh waterbodies. The Species Quality Index (representing the average Species Quality Score assigned to water-beetle species found in the survey as defined by Foster and Eyre (1992)) for the marsh was 2.17, where anything greater than 2.0 indicates a *good* wetland site.

Botany Marsh supported several species of conservation interest; one Near Threatened, five Nationally Scarce and 12 with a Local distribution. The marsh supported one pond of UK BAP Priority Pond status.

5.2 Swanscombe Marsh

The Swanscombe Peninsula includes wetland habitats such as reedbeds and grazing marsh, nevertheless it has been heavily modified by industrial activity. Cement production and the tipping of its waste material have substantially modified the southern and central areas of the peninsula. The Channel Tunnel Rail Link emerges from beneath the Thames in the central area of the peninsula; mitigation for its construction included the creation of open water and reedbed wetland habitat within this area. *Phragmites* was by far the most the dominant wetland plant species in this area.

The western section of the peninsula, known as Black Duck Marsh (BDM), comprised a mosaic of reedbed and open water, bisected by a network of ditches. A rise in water levels in recent years has flooded areas of pre-existing grassland with brackish water; these water levels appear to fluctuate, creating a wetland habitat with variable water depths (and salinities) both spatially and temporally across the marsh. As in the central area, *Phragmites* dominated this area along with patches of willow scrub (*Salix* spp).

5.2.1 Swanscombe Marsh ditches

Water levels on Swanscombe Marsh were notably higher than observed on Botany Marsh. Nevertheless some stretches of ditch in the central area of the peninsula were dry at the time of the survey.

Most ditches had a simple non-stepped profile, with bank slope angle varying between 10 - 80 ° with the profile beneath the water typically steeper; freeboard was generally less than 1 m.

Ditches in the western marsh were generally deeper and more open than those in the central area.

5.2.1.1 Swanscombe Marsh ditch 1 (SM1)

Swanscombe Marsh ditch 1 was located at the eastern fringe of a section of reedbed within BDM. The ditch was open (approximately 10 % shading), relatively deep (approximately 1 m) and brackish (3240 $\mu\text{S cm}^{-1}$). Marginal vegetation was dominated by *Phragmites* with occasional willowherb and willow. Open water supported both *Lemna minor* and Ivy-leaved Duckweed *Lemna trisulca*.

An Azure Damselfly *Coenagrion puella* was observed flying around the ditch margins. Whilst surveying for aquatic macroinvertebrates smooth newt *Lissotriton vulgaris* were observed.

Within SM1 seven species of conservation interest were recorded; the Near Threatened water beetle *Hydrochus ignicollis* and six species with a Local distribution, four water beetles, one aquatic snail and one phantom midge.

The CCI index categorised this site as Very High conservation value.

SM1 supported 33 species amongst in excess of 3,000 individuals. The faunal assemblage was fairly evenly distributed with no one species accounting for more than 30 % of the total number of individuals.

Biotic scores for ditches on Swanscombe Marsh were generally similar to one another (ASPT for SM1 was 4.75; the range for the five surveyed ditches was 4.20 - 5.18); not unsurprising given the hydrological connectivity of the ditch network (Table 16).

5.2.1.2 Swanscombe Marsh ditch 2 (SM2)

SM2 flows along the northern margin of the NE Tip, in the central section of the peninsula. This section of landfill was dominated by *Phragmites*. The channel was largely open; the water was brackish (2,367 $\mu\text{S cm}^{-1}$; CMS-Enviro data indicated this fluctuated with values of approximately 900 – 21,000 $\mu\text{S cm}^{-1}$ recorded, 2006-2015). Water depth was observed to fluctuate with the tide. Marginal *Phragmites* and reed stem debris provided the principal habitats within the channel.

Whilst surveying for aquatic macroinvertebrates smooth newt *Lissotriton vulgaris* were observed.

SM2 supported six species of conservation interest; all water beetles, the Near Threatened *Hydrochus ignicollis*, the Nationally Scarce *Helophorus alternans* and *Enochrus balophilus*, and three further species with a Local distribution. The CCI index categorised this site as being of Very High conservation value.

This site exhibited the highest species richness of the surveyed Swanscombe Marsh ditches, with 36 species amongst approximately 2,000 individuals recorded. This species richness approached the average (37.7 species) for brackish ditches in England and Wales (Palmer *et. al.*, 2010 data). The most abundant taxon, the Chironomidae, accounted for approximately one half of these individuals (Table 13).

5.2.1.3 Swanscombe Marsh ditch 3 (SM3)

SM3, adjacent to the dismantled sewage treatment works, in the central peninsula, was dominated by *Phragmites* both emergent within the channel and marginal (providing approximately 40 % channel shading). The water was notably less brackish than other surveyed ditches within the network.

Leachate from adjacent land was visible immediately beyond the riparian vegetation to this ditch; whether this entered the ditch is undetermined.

Whilst surveying for aquatic macroinvertebrates 3-spined Stickleback *Gasterosteus aculeatus* were observed.

This ditch supported one aquatic bug species with a Local distribution and was classed as Moderate conservation value using the CCI index, the lowest value of the surveyed sites on the peninsula.

SM3 was the least speciose of the surveyed ditches, with 16 species amongst approximately 500 individuals. The Chironomidae, the most abundant taxon, accounted for in excess of 50 % of the total number of individuals.

This ditch exhibited the highest tolerance to organic enrichment of Swanscombe Marsh ditches (Table 16).

5.2.1.4 Swanscombe Marsh ditch 4 (SM4)

SM4 was a largely open ditch (less than 5 % channel shading), notably wider (4 m) and deeper (approximately 1.5 m) than neighbouring ditches. At the time of sampling water was brackish ($3764 \mu\text{S cm}^{-1}$).

Marginal vegetation was largely *Phragmites* and brambles; there was no observable in-channel vegetation.

Whilst surveying for aquatic macroinvertebrates 3-spined Stickleback *Gasterosteus aculeatus* and unidentified fry were observed.

SM4 supported nine species of conservation interest; the Near Threatened *Hydrochus ignicollis*, the Nationally Scarce whirligig beetle *Gyrinus paykulli* and a further seven species with a Local distribution (four water beetles, two aquatic bugs and one phantom midge). The CCI index categorised this site as Very High conservation value.

A total of 31 species amongst approximately 800 individuals were recorded at SM4; the most abundant taxon, the Chironomidae, accounted for approximately 70 % of these individuals.

5.2.1.5 Swanscombe Marsh ditch 5 (SM5)

SM5 ran along the western boundary of Botany Marsh and the eastern boundary of Swanscombe Marsh NE Tip. This ditch was shallow (average 35 cm) and largely choked with *Phragmites*, providing approximately 80 % channel shading. Open water was restricted to isolated pockets amongst dense reed stems and stem debris.

At the time of sampling the water was brackish (in excess of $4000 \mu\text{S cm}^{-1}$); this ditch was dry during the June pond survey.

SM5 supported eight species of conservation interest; the Near Threatened water beetle *Hydrochus ignicollis*, the Nationally Scarce diving beetle *Rhantus frontalis* and six species with a Local distribution, five water beetles and one phantom midge. *R. frontalis* is listed in the Kent Rare and Scarce Species Inventory. The CCI index categorised this site as Very High conservation value.

Within this site, 24 species amongst approximately 1,000 individuals were recorded; the most abundant taxon, the Chironomidae, accounted for approximately three quarters of these individuals.

5.2.1.6 Swanscombe Marsh ditches –synopsis

The surveyed ditches in Swanscombe Marsh typically supported several species of conservation interest and as such can be considered of relatively high conservation value. Nevertheless the species richness of these ditches was typically below the average found in brackish ditches in England and Wales.

5.2.2 Swanscombe Marsh wetlands

5.2.2.1 Black Duck Marsh – west (BDM-W)

BDM-W comprised a network of typically *Phragmites*-lined ditches amongst areas of flooded grassland and reedbeds. Across this section of the marsh the water exhibited conductivity levels indicative of brackish conditions (between 3537 – 3876 $\mu\text{S cm}^{-1}$).

Survey effort within the marsh was divided equally amongst six mesohabitats reflecting the habitat variability of the site (see sketch map, Appendix 2).

Black Duck Marsh – west - sub-sample 1 (BDM-W-1):

This sub-sample represented an area of flooded grassland (western field) among clumps of rush *Juncus* and *Salix* spp. scrub. The water was typically shallow, neutral and brackish (3556 $\mu\text{S cm}^{-1}$).

This flooded grassland supported four species with a Local distribution; two water beetles, one aquatic bug and one aquatic snail.

The aquatic bugs were by far the most abundant order here.

Black Duck Marsh – west - sub-sample 2 (BDM-W-2):

BDM-W-2 represented an area of fringing reedbed along the eastern margin of the flooded eastern field. Water levels in this section of the marsh were reasonably deep.

Within these marginal emergents the Nationally Scarce whirligig beetle *Gyrinus paykulli* (typically found skulking in reedbeds) and a Local aquatic bug (*Microvelia reticulata*, a species favouring marginal vegetative habitats) were recorded.

Black Duck Marsh – west - sub-sample 3 (BDM-W-3):

This sub-sample represented an area of open flooded grassland (the eastern field); water levels were typically deeper here than in the neighbouring western field. Extensive reedbeds fringed large sections of this open water area; brambles and scrub along the southern fringe were in notably poor condition.

This section of flooded grassland supported a single species of conservation interest, the Vulnerable diving beetle *Graphoderus* sp. (larval specimens only identified only as *Graphoderus* sp. though it is likely that these are *Graphoderus cinereus*; the other two species within the genera being Regionally Extinct, *G. bilineatus*, or Critically Endangered, *G. zonatus*).

Black Duck Marsh – west - sub-sample 4 (BDM-W-4):

Sub-sample 4 represented an end-of-ditch area of open water with submerged Small Pondweed *Potamogeton berchtoldii*, floating *Lemna minor* and *Lemna trisulca*, and marginal *Typha latifolia* providing relatively complex vegetative habitat.

Whilst surveying for aquatic macroinvertebrates both smooth newt *Lissotriton vulgaris* and 3-spined Stickleback *Gasterosteus aculeatus* were observed.

This submerged vegetative habitat supported six species of conservation interest; the Vulnerable *Graphoderus* (see note above), the Nationally Scarce water beetle *Haliphus apicalis* and four species with a Local distribution, two aquatic bugs and two aquatic snails. *Haliphus apicalis* is known to favour brackish water.

Black Duck Marsh – west - sub-sample 5 (BDM-W-5):

This sub-sample represented an area of floating grass with isolated sections of shallow surface water running alongside the southern-most ditch.

This floating grass habitat supported four species of conservation interest; the Near Threatened Great Silver Diving Beetle *Hydrophilus piceus*, the Nationally Scarce crawling water beetle *Peltodytes caesus* and two further water beetles with a Local distribution. Water beetles were by far the most abundant order in this habitat.

Black Duck Marsh – west - sub-sample 6 (BDM-W-6):

BDM-W-6 was taken from the main ditch running along the northern margin of the marsh; this ditch was substantially wider and deeper than adjoining ditches. Marginal vegetation was dominated by *Phragmites* and their stems and debris provided the principal vegetative habitat for aquatic fauna.

Whilst surveying for aquatic macroinvertebrates smooth newt *Lissolestes vulgaris* were recorded. Dense zooplankton assemblages (principally Daphniidae) were observed in the water column at the time of sampling.

A total of five species of conservation interest were recorded in this deep ditch section; the Vulnerable diving beetle *Graphoderus*, the Nationally Scarce diving beetle *Rhantus frontalis* and three species with a Local distribution, one water beetle and two aquatic bugs.

Black Duck Marsh – west – synopsis:

The faunal assemblages recorded in BDM-W typically reflected the variety of mesohabitats available from deep open ditches to muddy flooded grassland; grassy margins to dense fringing reedbeds. Several species typically favouring or confined to brackish water were recorded.

Water beetles and aquatic bugs were the most speciose taxonomic groups recorded in BDM-W, with 24 and 15 species, respectively. This richness is likely to reflect the vegetative habitat variability.

The CCI index categorised this marsh as Very High conservation value. A total of 67 species were recorded amongst almost 9,000 individuals, with the most abundant taxon, the Chironomidae, accounting for approximately one third of this total.

5.2.2.2 Black Duck Marsh – north

BDM-N comprised a series of interconnected ditches and a small area of wetland separated by flooded *Phragmites* (see sketch map, Appendix 2). At the time of sampling the water was similarly brackish across the various waterbodies (3360 – 3315 $\mu\text{S cm}^{-1}$) and largely neutral.

Black Duck Marsh – north - sub-sample 1 (BDM-N-1):

BDM-N-1 was taken from an area of open water to the north of the northern peripheral ditch (ditch D4); separated from the ditch by an area of emergent *Phragmites*. Margins were principally Sea Club-rush *Bolboschoenus maritimus* whilst the open water habitat was dominated by *Lemna trisulca*.

Numerous Blue-tailed Damselflies *Ischnura elegans* were observed flying around this area of wetland and their larvae were abundant in the waterbody. Whilst surveying for aquatic macroinvertebrates 22 newt larvae *Lissolestes vulgaris* / *L. helveticus* and 56 eggs were recorded.

A total of 11 species of conservation interest were recorded in BDM-N-1; the Vulnerable diving beetle *Graphoderus*, the Nationally Scarce water beetles *Ochthebius viridus* and *Enochrus halophilus* and the soldierfly *Stratiomys singularior* (the Flecked General), in addition to seven species with a Local distribution (two mayflies, two water beetles, one aquatic bug, one meniscus midge and one soldierfly).

E. halophilus and *S. singularior* are both listed in the Kent Rare and Scarce Species Inventory. The latter species is known to favour brackish coastal marshes supporting sea club-rush, as was observed here.

This patch of open marsh supported 19 species of water beetle.

Black Duck Marsh – north - sub-sample 2 (BDM-N-2):

Sub-sample BDM-N-2 was taken from various sections of marginal habitat along the northern two-thirds of ditch D8 (until scrub encroachment prevented further southerly travel along the ditch by canoe). This section of ditch was deep open water with marginal *Phragmites* and waterlogged scrub hedge (this was in poor condition). Floating green algae (including *Spirogyra*), *L. minor* and *L. trisulca* were evident amongst marginal stems.

Whilst surveying for aquatic macroinvertebrates 54 newt larvae *Lissotriton vulgaris* / *L. helveticus* and 11 eggs were recorded.

This marginal ditch habitat supported seven species of conservation interest; the Near Threatened water beetle *Hydrochus ignicollis*, the Nationally Scarce diving beetle *Rhantus frontalis*, the whirligig beetle *Gyrinus paykulli* and the crawling water beetle *Peltodytes caesus*, in addition to three species of Local distribution (one mayfly and two water beetles).

By far the most abundant species recorded here was the ubiquitous Wandering Pond Snail *Radix balthica*.

Black Duck Marsh – north - sub-sample 3 (BDM-N-3):

This sub-sample was taken amongst the marginal habitats of the northerly section of ditch D9 (scrub encroachment prevented canoe travel along a large part of this ditch). Margins were dominated by overhanging brambles and branches from bankside scrub; floating *L. minor* and *L. trisulca* had accumulated in the margins amongst wind blown pollen and leaf litter detritus.

Whilst surveying for aquatic macroinvertebrates a single newt larva *Lissotriton vulgaris* / *L. helveticus* was recorded.

Within this section of ditch, three species with a Local distribution were recorded; one caddisfly and two aquatic bugs.

Black Duck Marsh – north – synopsis:

BDM-N supported 24 species of water beetle; though the section of open marsh (BDM-N-1) provided much of this variety. The sections of deep open ditch margins contained several species confined to permanent waterbodies, in contrast to the faunal assemblages observed in parts of the peninsula subject to seasonal desiccation.

As found elsewhere on the peninsula, several species recorded in BDM-N are known to tolerate or are confined to brackish coastal aquatic habitats.

This marsh area supported several species of conservation interest and three listed in the Kent Rare and Scarce Species Inventory (Table 11). The CCI index indicated the area to be of Very High conservation value (with the highest CCI score recorded in the survey).

A total of 61 species amongst approximately 10,000 individuals were recorded in this area. The most abundant species, the Wandering Pond Snail *Radix balthica*, accounted for approximately one half of this total number of individuals. A substantial proportion of these individuals were however newly hatched juveniles.

5.2.3 Swanscombe Marsh ponds

5.2.3.1 Pond P3

Pond P3 is situated in the centre of the peninsula; this waterbody exhibited substantial quantities of lime-like precipitated material both on its bed and on the submerged stems of marginal *Phragmites*. In addition to the encrusting precipitate, orange-brown seepages were evident on the western bed and banks; black staining was evident on the substratum on the eastern section of the pond. No chemical data for this waterbody was available to the author at the time of writing.

At the time of the survey the water was both brackish ($3815 \mu\text{S cm}^{-1}$) and notably alkaline (pH 8.6).

No aquatic vegetation was observed either submerged or floating. Margins were principally *Phragmites* with occasional Bittersweet *Solanum dulcamara*. Marginal *Phragmites* on the western bank was typically patchy and where emergent in the pond was in poor condition and heavily encrusted with precipitate. Stems of emergent *Phragmites* along the eastern bank exhibited less precipitate (see sketch map, Appendix 2).

Pond P3 - sub-sample 1 (P3-1):

This sub-sample was taken amongst the marginal *Phragmites* along the eastern bank of the pond. This fringing reed habitat supported two species with a Local distribution, one water beetle and one aquatic bug.

The water column contained a notably high density of zooplankton (principally Daphniidae).

Pond P3 - sub-sample 2 (P3-2):

Sub-sample P3-2 was taken amongst the heavily encrusted patches of marginal *Phragmites* and dead stems of emergent *Phragmites* along the western bank of the pond.

A total of two species with a Local distribution were recorded within this habitat; one whirligig beetle and one aquatic bug. Notably high densities of Chironomidae were recorded amongst and particularly within these encrusted *Phragmites* stems (in excess of 2,000 individuals).

P3 – synopsis:

A total of 21 species were recorded amongst in excess of 2,000 individuals; almost 90 % of which were one taxon, Chironomidae.

The CCI index categorised this pond as Fairly High conservation value; reflecting the presence of three species with a Local distribution amongst a relatively low number of species. Using the Species Rarity Index, P3 was categorised as Moderate conservation value, on the basis of its faunal assemblage (low on the basis of its wetland plants).

PSYM analysis categorised P3 as Moderate ecological status (with an IBI of 56 %). The plant assemblage was notably lower in richness and rarity than predicted; the dragonfly and alderfly fauna were similarly less rich than predicted.

5.2.3.2 Pond P5

Pond P5 is located within the central peninsula. This pond, along with P6-N and P6-S, were created as mitigation for the impact of the construction of the Channel Tunnel Rail Link.

This pond is relatively small (approximately 900 m²) and shallow with densely vegetated margins (see sketch map, Appendix 2). At the time of sampling the water in this pond was neutral and fresh; the lowest conductivity for the surveyed waterbodies on the peninsula ($1005 \mu\text{S cm}^{-1}$).

Both Blue-tailed Damselflies *Ischnura elegans* and Common Blue Damselflies *Enallagma cyathigerum* were observed flying around this pond.

Pond P5 - sub-sample 1 (P5-1):

P5 supported approximately 5 % submerged Common Stonewort *Chara vulgaris* and Lesser Pondweed *Potamogeton pusillus* within the central section of open water; the substratum was principally bare mud. Occasional patches of submerged filamentous algae (including *Spirogyra*) were evident within these open sections. Sub-sample P5-1 was taken amongst these open water habitats.

Whilst surveying for aquatic macroinvertebrates two 9-spined Sticklebacks *Pungitius pungitius* and two unidentified fry were recorded.

Within this submerged vegetative habitat four species of conservation interest were recorded; the Nationally Scarce crawling water beetle *Peltodytes caesus*, and three species with a Local distribution, one dragonfly, one water beetle and one aquatic bug (Table 9).

Notably high abundances of aquatic bug nymphs (from the family Corixidae or water boatmen) were observed amongst this submerged vegetation.

Pond P5 - sub-sample 2 (P5-2):

Marginal vegetative habitats were dominated by emergent *Typha latifolia*, *Phragmites australis* and rush *Juncus* sp. Sub-sample P5-2 was taken amongst these typically densely vegetated margins (generally in excess of 80 % cover).

Whilst surveying for aquatic macroinvertebrates one 3-spined Stickleback *Gasterosteus aculeatus* and seven unidentified fry were recorded; as were two newt larvae *Lissotriton vulgaris* / *L. helveticus*.

A total of nine species of conservation interest were recorded within this marginal habitat; the Near Threatened Great Silver Diving Beetle *Hydrophilus piceus*, the Nationally Scarce water beetles *Peltodytes caesus*, *Helophorus alternans* and *Ochtbebius viridus*, and five species with a Local distribution (one dragonfly, two water beetles, one aquatic bug and one soldierfly).

The faunal assemblage largely reflected the habitat structure available i.e. the Water Stick Insect *Ranatra linearis* and the Common Green Colonel soldierfly *Oplodontha viridula* (both Local species) both typically favouring to live amongst marginal emergent vegetation.

P5 – synopsis:

This pond supported a relatively rich water beetle and aquatic bug assemblage (17 and 12 species, respectively). In total, 50 species were recorded amongst approximately 3,000 individuals. Both the CCI index and the SRI categorised P5 as Very High conservation value.

PSYM analysis indicated this pond to be of Good ecological status, with an IBI of 83 %. Aquatic macroinvertebrate metrics exceeded those predicted; however wetland plant richness and rarity were notably lower than predicted, for a pristine site (Table 15).

This waterbody met more than one of the criteria necessary for it to be defined as a UK BAP Priority Pond (Table 5); with species richness of 50, the presence of sufficient species of high conservation value (this pond supported one Near Threatened and three Nationally Scarce species) and a PSYM IBI greater than 75 %.

5.2.3.3 Pond P6 – north

P6 was located within a wider area of reedbed. The pond supported dense marginal vegetation, principally *Phragmites* with *Bolboschoenus maritimus*, *Typha latifolia* and Common Spike-rush *Eleocharis*

palustris. Open water habitat comprised approximately 50 % cover submerged and floating *Potamogeton pusillus* with occasional *Chara vulgaris* and filamentous green algae (see sketch map, Appendix 2).

The substratum of the pond was largely soft clay and the water depth was between 35 -100 cm. At the time of sampling the water was fairly turbid, neutral and brackish (2140 $\mu\text{S cm}^{-1}$).

Whilst surveying for aquatic macroinvertebrates both smooth newt *Lissotriton vulgaris* and 3-spined Stickleback *Gasterosteus aculeatus* were observed in the pond.

Pond P6-N - sub-sample 1 (P6-N-1):

Sub-sample P6-N-1 was taken amongst the submerged vegetative habitats within the open water.

This habitat supported four species with a Local distribution within the UK; two water beetles and two aquatic bugs. These two water beetle species, *Berosus affinis* and *Berosus signaticollis*, both typically favour aquatic habitats with at least some exposed substratum amongst submerged vegetation, as observed here.

Pond P6-N - sub-sample 2 (P6-N-2):

Sub-sample P6-N-2 was taken amongst the marginal and emergent *Bolboschoenus maritimus*.

A total of 11 species of conservation interest were recorded amongst this marginal habitat; the Nationally Scarce crawling water beetle *Peltodytes caesus*, and 10 Local species, one dragonfly, one water beetle, seven aquatic bugs and one aquatic snail.

In addition to the above species, the Nationally Scarce ground beetle *Demetrias imperialis*, was recorded here (listed in the Essex Red Data List). This terrestrial species typically lives amongst riparian emergent vegetation.

Pond P6-N - sub-sample 3 (P6-N-3):

This sub-sample was taken amongst the marginal and emergent *Phragmites australis*.

This marginal habitat supported six species with a Local distribution; one mayfly, two water beetles and three aquatic bugs. The aquatic bugs were the most speciose order recorded in this habitat, with 11 species observed.

P6 – N – synopsis:

The aquatic bugs and water beetles were the most species rich orders recorded in P6 (18 and 17 species, respectively). This reflected the relative variability in vegetative habitats within the pond. In total 67 species were recorded, amongst approximately 4,500 individuals. No one species accounted for more than one quarter of this total.

Both the CCI index and the SRI categorised this pond as Very High conservation value. This waterbody met the criteria necessary for it to be defined as a UK BAP Priority Pond; as it was found to support in excess of 50 species.

PSYM analysis further supported P6-N status as a Priority Pond. P6-N was categorised as having Good ecological status with an IBI of 89 %. Nevertheless the species-richness of the aquatic and wetland plant assemblage was substantially less than predicted; all other metrics approximated or exceeded predicted values.

5.2.3.4 Pond P6 – south

Pond P6-S was a large elliptical pond (approximately 10,000 m²) adjacent to the Channel Tunnel Rail Link compound, separated from P6-N principally by *Phragmites* and *Salix*.

Unlike P6-N however, the water at the time of sampling in P6-S was fresh (1042 $\mu\text{S cm}^{-1}$) and neutral.

The south-western margin of the pond was dominated by *Phragmites* with occasional *Typha latifolia*. The north-eastern margin was typically more diverse with patches of both *T. latifolia* and Lesser Reedmace *Typha angustifolia*, Eleocharis palustris, Water-plantain *Alisma plantago-aquatica*, Grey Club-rush *Schoenoplectus tabernaemontani*, Hard Rush *Juncus inflexus*, Jointed Rush *Juncus articulatus* and False Fox-sedge *Carex otrubae*.

The open water was dominated by Small Pondweed *Potamogeton berchtoldii*, with patches of Water Starwort *Callitriche* sp. and *Ranunculus baudotii*, particularly in the south-eastern section of the pond (see sketch map, Appendix 2).

Whilst surveying for aquatic macroinvertebrates smooth newt *Lissotriton vulgaris*, 3- and 9-spined Sticklebacks, *Gasterosteus aculeatus* and *Pungitius pungitius* and unidentified fry were observed in the pond.

Pond P6-S - sub-sample 1 (P6-S-1):

Sub-sample P6-S-1 was taken amongst the dense stands of *T. latifolia* and *T. angustifolia*.

These *Typha* stands supported four species of aquatic bug with a Local distribution; aquatic bugs were the most species-rich order in this habitat.

Pond P6-S - sub-sample 2 (P6-S-2):

This sub-sample was taken amongst the submerged *Potamogeton berchtoldii* at various locations within the open water.

A total of three species of conservation interest were recorded amongst this submerged vegetation; the Nationally Scarce water beetle *Helophorus alternans* and two Local species of aquatic bug. One of these species of aquatic bug, *Cymatia coleoptrata*, is known to favour open-structured submerged vegetation; comparable to *P. berchtoldii* structure.

Pond P6-S - sub-sample 3 (P6-S-3):

Sub-sample P6-S-3 was taken amongst the patches of mixed-species submerged and floating vegetative habitat; *Callitriche* sp., *Potamogeton berchtoldii* and *Ranunculus baudotii*.

Amongst this mixed-species vegetative habitat seven species of conservation interest were recorded; the Nationally Scarce water beetle *Helophorus alternans*, and six species with a Local distribution; one mayfly, two water beetles, two aquatic bugs and one aquatic snail.

Aquatic bugs were both the most abundant and speciose order recorded from this habitat.

Pond P6-S - sub-sample 4 (P6-S-4):

The fourth sub-sample from Pond P6-S was taken amongst various sections of the marginal and emergent stands of *Phragmites australis*.

These reed margins supported four species with a Local distribution; one dragonfly, one water beetle and two aquatic bugs. One of these species, the Hairy Dragonfly, *Brachytron pratense*, as a nymph, favours waterbodies supporting extensive fringing emergent vegetation as found here.

P6 – S – synopsis:

Within this pond a total of 65 species amongst in excess of 6,000 individuals were recorded; the most abundant taxon (the Chironomidae) accounted for just over one quarter of this total.

The waterbody supported one Nationally Scarce species and several with a Local distribution. The CCI index categorised P6-S as High conservation value; whilst the SRI indicated this pond to be Very High value.

PSYM analysis categorised P6-S as Good ecological status with an IBI of 83 %. As in the other surveyed ponds on the peninsula the wetland plant assemblage was however, notably less species-rich than predicted (less than half of that predicted).

This pond can be defined as a UK BAP Priority Pond on the basis of the presence of such a rich faunal assemblage and a PSYM IBI greater than 75 %.

5.2.4 Swanscombe Marsh – synopsis

Swanscombe Marsh aquatic and wetland habitats supported several species of conservation interest; one Vulnerable, two Near Threatened, eight Nationally Scarce and 39 species with a Local distribution.

The marsh included three ponds of the quality necessary for UK BAP Priority Pond status.

The water beetle assemblage was notably more species-rich than any other order, with 54 species in total. The Species Quality Index (representing the average Species Quality Score assigned to water-beetle species) for the marsh was 3.1 (greater than 2.0 indicates a *good* wetland site).

Aquatic bugs were the second most speciose order with 25 species amongst all the surveyed sites in the marsh combined.

The richness in water beetle and aquatic bug assemblages is likely to at least in part reflect the variability in vegetative habitat structure across the waterbodies within the marsh. The spatial and temporal salinity gradient and variability in water quantity observed across the site is reflected in the range of habitat preferences observed within the faunal assemblages.

5.3 Wider Swanscombe area

5.3.1 Ebbsfleet Stream

The Ebbsfleet Stream issues from springs close to Springhead Nursery and flows northwards towards Ebbsfleet International Station. The surveyed section of the Ebbsfleet corridor comprises sections of wet woodland and reedswamp through which the channel/s flow.

The Ebbsfleet corridor within the proposed development site lies within the Ebbsfleet Marshes, Northfleet Local Wildlife Site.

5.3.1.1 Ebbsfleet Stream Site 1

The most downstream site surveyed on the Ebbsfleet Stream (ES1) comprised an area of *Phragmites australis* reedbed through which the stream spread and flowed northwards. The site was adjacent to a sewage treatment works. Occasional patches of *Callitriche* sp. were observed amongst the *Phragmites* stands.

The water was neutral (pH 7.4) with a conductivity of approximately 800 $\mu\text{S cm}^{-1}$.

Whilst surveying for aquatic macroinvertebrates 3-spined Stickleback *Gasterosteus aculeatus* were observed.

The faunal assemblage reflected the habitat here; dense emergent vegetation with a deep litter layer with very little flow. Several species recorded are more typical of ponds and ditches than streams, e.g., the diving beetle *Ilybius ater* typically found in pond edges or the caddisfly *Glyptotaelius pellucidus* favouring ditches supporting accumulations of leaf litter.

A total of 29 species amongst approximately 1,500 individuals were recorded, with the most abundant taxon (the detritivorous Water Hog Louse *Asellus aquaticus*) accounting for approximately one third of these.

This stretch of stream supported two species with a Local distribution; one mayfly and one aquatic bug. The CCI index categorised this site as Moderate conservation value.

Biotic scores indicated fauna to have a similar tolerance to organic enrichment as would be expected if the habitat were undegraded. There were, however, substantially fewer BMWP scoring families present than predicted (Table 17). RIVPACS however typically over-predicts diversity in headwater streams and was designed to assess riffle and not ponded habitats; these factors should be borne in mind when interpreting these metrics.

5.3.1.2 Ebbsfleet Stream Site 2

The stream at Site 2 (ES2) spread amongst an area of wet woodland (Crack Willow *Salix fragilis*). In-channel vegetation included Fool's Watercress *Apium nodiflorum*, Watercress *Rorippa nasturtium-aquaticum*, *Callitriche* sp., and *Lemna minor*. Marginal species included Great Willowherb *Epilobium hirsutum* and Water Figwort *Scrophularia auriculata*.

The channel here was deep; the water was neutral with a conductivity of approximately 700 $\mu\text{S cm}^{-1}$.

An Azure Damselfly *Coenagrion puella* was observed flying around the stream here. Whilst surveying for aquatic macroinvertebrates 3-spined Stickleback *Gasterosteus aculeatus* were observed.

As found downstream of here, the faunal assemblage included species more typically associated with sluggish or still waterbodies than streams; reflecting the slow flow amongst densely vegetated habitats.

A total of 30 species amongst approximately 1,500 individuals were recorded, with no single taxon accounting for greater than 15 % of these.

This stretch of stream supported three species with a Local distribution; one mayfly and two water beetles. The CCI index categorised this stretch of stream as Moderate conservation value.

Biotic indices indicated the fauna to be of similar biological water quality, in terms of organic enrichment, to that predicted. As found downstream of here however, the site supported far fewer BMWP scoring families than predicted (approximately three-quarters of those predicted).

5.3.1.3 Ebbsfleet Stream Site 3

The most upstream site surveyed on the Ebbsfleet Stream was ES3 (less than 1.5 km from the source). Here the stream spread widely amongst wet *Salix* woodland. A deep litter layer was evident on the substratum.

Marginal vegetation included *Epilobium hirsutum*, Yellow Flag *Iris pseudacorus*, Gypsywort *Lycopus europaeus* and *Solanum dulcamara*. In channel vegetation was principally *Rorippa nasturtium-aquaticum* with occasional *Callitriche* sp.. Bankside species included the invasive non-native Giant Hogweed *Heracleum mantagazzianum*.

The water here was neutral with a conductivity of approximately 800 $\mu\text{S cm}^{-1}$.

Whilst surveying for aquatic macroinvertebrates numerous tadpoles were observed in the shallow marginal areas; one 3-spined and 18 9-spined Stickleback, *Gasterosteus aculeatus* and *Pungitius pungitius*, and 29 unidentified fry were also recorded here.

This stretch of stream supported four species of conservation interest; the Nationally Scarce water beetle *Helophorus alternans*, and three species with a Local distribution, one aquatic bug, and two soldierflies. The water beetle *H.alternans* and one of these soldierflies (the Four-barred Major *Oxycera rara*) are both listed in the Essex Red Data List.

As found downstream, the faunal assemblage reflected the low flow and widespread densely vegetated margins. The soldierflies, the Four-barred Major *Oxycera rara* and the Delicate Soldier *Oxycera nigricornis*, are both typically associated with springs, pond margins and pools on either wet mud or lush vegetation, respectively; both habitats in abundance in this stretch of stream.

The CCI index categorised this site as High conservation value. A total of 40 species, the highest richness value for the surveyed stretches on the stream, amongst 2,700 individuals, were recorded here. The most abundant taxon, the Chironomidae, accounted for approximately 80 % of this total (Table 13).

As found elsewhere on the Ebbsfleet Stream, biotic indices indicated the fauna to be of similar biological water quality, in terms of organic enrichment, to that predicted. The number of BMWP scoring families were however less than predicted (approximately 80 % of those predicted).

5.3.1.4 Ebbsfleet Stream – synopsis

The Ebbsfleet stream corridor was typically well-vegetated with little or no flow; the faunal assemblage reflected this, with numerous species recorded more typical of ponds and ditches than flowing waterbodies.

A total of 64 species were recorded from the Ebbsfleet Stream sites; amongst these one was Nationally Scarce and six species had a Local distribution. Metrics indicated the sites to range between Moderate and High conservation value.

5.3.2 Wider Swanscombe area ponds

5.3.2.1 Bamber Pit Pond

Bamber Pit Pond is within a disused chalk pit; it is a large pond (approximately 18,000 m²) with generally steep sides supporting little marginal and emergent vegetative habitat. Margins largely comprised overhanging amphibious *Salix*, Ivy *Hedera helix* and brambles *Rubus fruticosus* agg.; patches of emergent *Phragmites australis* and Water Mint *Mentha aquatica* provided valuable vegetative habitat. The open water was turbid at the time of sampling, with no visible submerged vegetation; occasional patches of White Water-lily *Nymphaea alba* provided floating habitat (see sketch map, Appendix 2).

The water was alkaline (pH 7.8) and fresh (983 $\mu\text{S cm}^{-1}$) at the time of surveying.

Large numbers of Common Blue Damselflies *Enallagma cyathigerum* were observed flying over the pond and its margins. Tadpoles were observed in this pond, as were unidentified fish fry and smooth newt *Lissotriton vulgaris*.

Bamber Pit Pond - sub-sample 1 (BPP-1):

Sub-sample BPP-1 was taken amongst the patches of floating *Nymphaea alba* in the south-west of the pond.

Tadpoles were observed in this part of the pond. Numerous *Enallagma cyathigerum* were observed ‘in tandem’ on and over the lily pads; this damselfly species is often found in large eutrophic lakes.

This floating vegetative habitat supported three species with a Local distribution; one caddisfly, and two aquatic snails.

Bamber Pit Pond - sub-sample 2 (BPP-2):

Sub-sample BPP-2 was taken amongst the overhanging and trailing amphibious vegetation (principally *Salix*).

A single species of conservation interest was recorded amongst this limited marginal habitat; an aquatic bug with a Local distribution. This species, *Micronecta scholtzi*, typically favours waterbodies with a bare mineral substratum as found in Bamber Pit Pond.

Bamber Pit Pond - sub-sample 3 (BPP-3):

This sub-sample was taken amongst the emergent *Phragmites australis* in the east of the pond.

These *Phragmites* margins supported two species with a Local distribution; one aquatic bug and one meniscus midge.

Bamber Pit Pond - sub-sample 4 (BPP-4):

The fourth sub-sample in the pond was taken amongst the marginal *Mentha aquatica*.

Within the *Mentha aquatica* habitat, four species with a Local distribution were recorded; one mayfly, two water beetles and one aquatic bug. This habitat supported the most species-rich assemblage of the surveyed habitats in BPP; 34 species as compared to 13-14 species within the other sub-sampled habitats. It is likely that this relative richness reflected the complex structure provided by this vegetative habitat in comparison to other available habitats, in addition to the variability in water depth and substratum within these patches.

Bamber Pit Pond – synopsis:

Bamber Pit Pond supported 45 species amongst approximately 2,600 individuals. The most abundant taxon (the aquatic bug *Micronecta*) accounted for approximately one quarter of this total.

A total of eight species with a Local distribution were recorded in BPP. The CCI index categorised BPP as Fairly High conservation value whilst the SRI categorised it as being Moderate value (or Low value on the basis of wetland plants).

PSYM analysis categorised BPP as Moderate ecological quality (IBI 50 %). The species richness and rarity of the aquatic and wetland plant assemblage were notably less than predicted by the model for pristine waterbodies; the faunal assemblages were more similar to those predicted.

5.3.2.2 *Balancing Pond*

The balancing pond is a deep pond with steep sides particularly beneath the water line; emergent and marginal vegetation was restricted to a relatively narrow strip. Marginal species included *Phragmites australis*, *Typha latifolia*, *Iris pseudacorus* and *Epilobium birsutum*. Sections of margin supported little or no emergent vegetation.

At the time of sampling the water was turbid (largely a result of phytoplankton in the water column) with no visible submerged vegetative habitat. Floating vegetation was limited to an isolated patch of *Nymphaea alba* (see sketch map, Appendix 2).

At the time of sampling the water was both neutral and fresh (760 $\mu\text{S cm}^{-1}$).

Whilst surveying for aquatic macroinvertebrates 3-spined Stickleback *Gasterosteus aculeatus* were observed.

Balancing Pond - sub-sample 1 (BP-1):

Sub-sample BP-1 was taken amongst the relatively dense emergent and marginal *Phragmites australis* and *Typha latifolia*.

These emergent marginals supported three species of conservation interest; one Nationally Scarce diving beetle *Agabus conspersus* and two species with a Local distribution, one water beetle and one aquatic snail.

More than one species more typically associated with brackish water than fresh were recorded here; however this pond is geographically close to brackish waterbodies.

Balancing Pond - sub-sample 2 (BP-2):

This sub-sample was taken amongst the floating *Nymphaea alba*.

A total of five species with a Local distribution were found associated with these lilies; two water beetles, one aquatic bug, one aquatic snail and one leech.

Balancing Pond - sub-sample 3 (BP-3):

The third sub-sample in the balancing pond was taken within the less densely vegetated sections of margin amongst emergent *Iris pseudacorus* and grassy sections of bank.

These marginal habitats supported six species with a Local distribution; one caddisfly, two water beetles, two aquatic bugs and one aquatic snail.

Balancing Pond – synopsis:

The aquatic fauna recorded in the Balancing Pond included species generally associated with a range of environmental conditions; including species tolerant of poor water quality (e.g., the crawling water beetle *Haliphys immaculatus*) and species tolerant of diminishing water levels (the caddisflies *Limnephilus centralis* and *Limnephilus marmoratus*). The pond also supported species more typically associated with flowing waterbodies such as the mayfly *Ephemera danica*; this waterbody is however hydrologically linked to the neighbouring Ebbsfleet Stream.

It is likely that this habitat experiences temporal variability in water quantity and quality; fluctuating water depths will spatially alter the meso-habitats available to fauna.

A total of 71 species were recorded amongst approximately 6,500 individuals; where the most abundant taxon (Chironomidae) accounted for approximately one third of this total. This pond supported one Nationally Scarce and eight Local species amongst all the surveyed habitats.

The CCI index categorised BP to be High conservation value, the SRI as Very High value. PSYM analysis indicated this pond to be of Moderate ecological quality (IBI 61 %). The species richness and rarity of the aquatic and wetland plant assemblage was notably less than predicted by the model; the metrics relating to the faunal assemblage were however similar to or greater than those predicted.

This pond can be defined as a UK BAP Priority Pond on the basis of the presence of its rich faunal assemblage.

5.3.3 Wider Swanscombe area – Ebbsfleet corridor – synopsis

When compared to the many brackish waterbodies on the peninsula, the surveyed waterbodies within the Ebbsfleet corridor and wider Swanscombe area were freshwater; the aquatic fauna generally reflected this with less species tolerant of brackish conditions recorded. A number of taxa more typically associated with brackish conditions were however recorded in this area; typically as low abundances of mobile taxa, likely to have travelled from suitable neighbouring

sites via green or wetland corridors. The faunal assemblage largely reflected the variability of still or slow-flowing habitats available within the various waterbodies.

In total, the surveyed waterbodies within this area supported 20 species of conservation interest; two Nationally Scarce water beetles and 18 species with a Local distribution.

Surveyed waterbodies were between Moderate and High conservation value. One of the ponds, Balancing Pond, achieved the quality of UK BAP Priority Pond status.

5.4 Relative conservation importance of study area

There are no published criteria upon which to base an evaluation of the conservation importance of the faunal assemblages of Swanscombe peninsula and neighbouring aquatic habitats.

Nevertheless, on the basis of the following metrics a tentative category of County/Regional importance has been assigned to the marshes of the peninsula (waterbodies in the wider area were not included as findings have been compared to data from grazing marsh habitats in this assessment):

1. The presence of a species with Vulnerable status.
2. The presence of three species with Near Threatened status.
3. A total of 10 Nationally Scarce and 42 Local species.
4. An exceptionally rich aquatic macroinvertebrate assemblage; a total of 186 species recorded from surveyed sites on the peninsula.
5. A total of four ponds with UK BAP Priority Pond status.
6. Approximately two thirds of sites to be of Very High conservation value (using CCI).
7. A total of 19 species faithful to brackish grazing marshes.
8. Water Beetle Species Quality Index of 2.9 with a total of 65 species of water beetle recorded. Drake (2004) identified grazing marshes with similar SQI's being between County or Regional status.

County importance is defined as being of candidate SSSI standard; Regional as outstanding for the region. Within the local area, wetlands of both Regional (e.g., Wennington and Aveyley Marshes, in Essex) and County or Local value (e.g., Dartford and Crayford Marshes, in Kent) were identified in Drake, 2004.

6 Conclusions and recommendations

6.1 The Swanscombe Peninsula

The Swanscombe peninsula, historically coastal grazing marsh, consists of the eastern Botany Marsh and the western Swanscombe Marsh. The surveyed section of Botany Marsh was ungrazed with widespread scrub and reedbed and patchy surface water. This comprised a network of ditches, typically brackish and dominated by reeds. These ditches supported several species of conservation interest and were categorised as being between Fairly High and Very High conservation value. The newly created pond in the east of the marsh had a sufficiently rich faunal assemblage to be categorised as a UK BAP Priority Pond.

Within Botany Marsh a total of 80 species of aquatic macroinvertebrate were recorded, eight of which were Threatened or Nationally Scarce status (and several with a Local distribution).

Swanscombe Marsh comprised a series of wetland areas amongst a network of interconnected ditches to the west and an area of reedbed, ditches and ponds to the east. These ponds were created as mitigation for the Channel Tunnel Rail Link. These waterbodies were generally, though not entirely, brackish; water levels were typically higher than in Botany Marsh to the east. The surveyed ditches in Swanscombe Marsh typically contained several species of conservation interest and as such could be considered as relatively high conservation value. The two wetland areas supported notably rich faunal assemblages with several species of conservation concern; both wetlands were categorised as Very High conservation value. Of the surveyed ponds, three were of the quality necessary for UK BAP Priority Pond status.

A total of 154 species of aquatic macroinvertebrate were recorded amongst Swanscombe Marsh waterbodies, 11 of which were Threatened or Nationally Scarce status (and numerous with a Local distribution).

Within the surveyed waterbodies on the peninsula the water beetle assemblage was typically the most species-rich order. The aquatic bugs were generally the second most speciose order. Both Botany Marsh and Swanscombe Marsh, on the basis of their water beetle assemblages, when compounding data from all surveyed waterbodies within each marsh, can be categorised as being Good wetland sites.

Despite a superficial uniformity in habitat structure available across the marshes (a dominance of reedbeds generally exhibiting limited structural complexity or 'tangledness' that is frequently associated with faunal richness), the composition and richness of the faunal assemblages typically reflected the spatial variability in vegetative habitat structure across the waterbodies within the peninsula, in addition to the spatial and temporal salinity gradient and variability in water quantity observed.

Aquatic species richness typically varies with seral¹ stage of a waterbody, with the open early and vegetation-choked latest stages generally having fewer species than mid stages. Nevertheless, uncommon species may be associated with any seral stage; wetland species replace open water species in swamp conditions of late stage waterbodies. Waterbodies in the peninsula, though often choked late seral stage (little evidence of grazing and or active management on the peninsula), exhibited a range of successional stages.

Surveyed ponds (excluding P3) typically supported substantially more species than National Pond Survey Ponds (ponds located in semi-natural areas). Many individual ditches however, were not

¹ A seral stage is a phase in the development of a climax community.

especially species rich; many with notably less species than the average for similar waterbodies within England and Wales. When considering each marsh in its entirety however, the species tally was exceptionally high.

Each wetland supported on average approximately one third of the total number of species recorded for all surveyed sites, individual ponds (excluding P3) an average of 29 %, while individual ditches an average 14 % of species. These differences largely reflected the differences in habitat variability amongst the waterbody types.

Water levels and salinities varied throughout the peninsula and observations indicated the current hydrological conditions varied from those in the past (*CBA observations from historical surveys*). At least part of the faunal assemblage observed may represent relict populations reflecting historical environmental conditions.

Most aquatic species require permanent water; aquatic species richness typically declines when water depth is shallower than 15 cm in brackish waterbodies, 30 cm in freshwater (Drake, 2004). Faunal richness in several ditches, particularly in Botany Marsh, was likely to be limited by water depth. Ephemeral waterbodies (a substantial part of the ditch network on Botany Marsh is likely to be ephemeral) typically support less species than permanent waterbodies, nevertheless frequently include uncommon species (Nicolet, 2004) and those whose life cycle and habits are specifically adapted to the transient nature of their habitat.

At the other end of the spectrum, flooding, particularly in summer, can be detrimental to aquatic and wetland fauna as decaying vegetation can lead to deoxygenation of the waterbody. Decaying grass in the western flooded field in Black Duck Marsh is likely to be limiting species richness.

Naturally brackish ditches support coastal species, often scarce due to the limited availability of brackish habitats nationally. Several uncommon species recorded in the current study are tolerant of or confined to brackish habitats and or show a high fidelity to coastal grazing marsh habitats.

Diffuse pollution across sections of the central peninsula, a legacy of historical industrial activities, was evident within a number of waterbodies, pond P3 in particular.

6.2 Wider Swanscombe area

Surveyed waterbodies within the wider Swanscombe area comprised the Ebbsfleet corridor; the Ebbsfleet Stream and its riparian margins, and two nearby ponds, one balancing pond and one within a disused chalk pit.

These waterbodies were freshwater in contrast to those on the peninsula and this is reflected in the faunal assemblages. The Ebbsfleet Stream was categorised as between Moderate and High conservation value; the stream (when considering all sites combined) supported approximately one third of the total number of species recorded in all waterbodies. Within surveyed waterbodies in this area, two species with Nationally Scarce status (and several with a Local distribution) were recorded. Of the two surveyed ponds, one achieved the quality of UK BAP Priority Pond status.

These waterbodies and adjacent riparian zone provide a partial green corridor, albeit an interrupted corridor, between farmland to the south and the peninsula to the north (from which it is separated by Northfleet Industrial Estate). The Ebbsfleet corridor lies within Ebbsfleet Marshes Local Wildlife Site. Options for the planned access road for the proposed development largely follow this corridor (including both ponds), impacting to a greater or lesser extent on the upper reaches of the Ebbsfleet Stream and adjacent riparian habitats.

6.3 Value of sites

A total of 199 species of aquatic macroinvertebrate were recorded amongst approximately 70,000 individuals in the current study. Amongst these, several species of conservation concern were recorded; one Vulnerable, three Near Threatened, 11 Nationally Scarce and 51 with a Local distribution within the UK. Of the wetland and aquatic plants recorded in and around the waterbodies eight had a Local distribution. A total of five ponds were of the quality necessary for UK BAP Priority Pond status.

Historically several aquatic macroinvertebrate species of conservation interest have been recorded within the locality (Kent and Medway Biological Records Centre and Essex Field Club County Records data). Several species recorded in the current study were listed in the Kent Rare and Scarce Species Inventory and or the Essex Red Data List.

There are no established methods to assign a relative conservation importance to wetland and or aquatic macroinvertebrate assemblages. Nevertheless, by comparing a combination of metrics to those published for similar habitats within the UK, both Botany and Swanscombe Marshes combined could tentatively be categorised as being at least of County value, if not Regional.

The waterbodies associated with the Swanscombe Peninsula and Ebbsfleet Corridor lie over an area of Cretaceous chalk (Seaford and Newhaven chalk formations) overlain by superficial alluvium deposits. The area is within Natural England Greater Thames Estuary and North Kent Plain Natural Areas. The Swanscombe Peninsula and Ebbsfleet Corridor support a number of BAP habitats; including reedbeds, wet woodland, ponds and coastal and floodplain grazing marsh.

The north Kent marshes have typically high conservation value with regards the aquatic fauna in the ditch systems, with grazing marshes defined as both Regional and County value. Coastal and floodplain grazing marsh has been identified as being a UK BAP Priority Habitat; the objectives of this plan include maintaining the quality and extent of this habitat. The Kent coastal and floodplain grazing marsh Habitat Action Plan identifies the loss of grazing marsh habitat through industrialisation and development as a key threat, particularly in the Greater Thames Estuary.

In the current survey, four species of water beetle recorded can be described as being virtually restricted to grazing marshes, unlikely to sustain populations outside of this environment (Drake, 2004). Grazing marshes when found in coastal areas, such as this, provide the brackish conditions favoured by many of the more uncommon taxa observed here; a total of 19 of the recorded species are defined as having a strong association with brackish grazing marshes. Little evidence of grazing management was however, observed within the surveyed sections of the peninsula (this was evident however in the non-surveyed western section of Botany Marsh).

The survey area is in close proximity to a number of areas of designated conservation interest. The Thames Estuary and Marshes Special Protection Area (SPA) and RAMSAR site is approximately 6 km to the east of the site; this is based largely on its wader and wildfowl populations. Approximately 1 km to the north-west, on the north side of the River Thames, West Thurrock Lagoon and Marshes SSSI supports wintering wildfowl and waders populations, intertidal mudflats and reedbeds.

Part of the survey area lies within the Ebbsfleet Marshes Local Wildlife Site which includes the Ebbsfleet Stream and its riparian habitats. The stream and its riparian corridor enhance the aesthetic and amenity value of the local area, as well supporting a relatively diverse aquatic faunal assemblage.

The survey area is however, isolated from nearby wetland habitats (such as the County value Dartford and Crayford Marshes to the west) by both industrial and residential areas to the west, south and east and the tidal River Thames to the north. As such the faunal assemblages of this and neighbouring wetland habitats are somewhat fragmented.

Nevertheless, proximity to species-rich habitats will influence the diversity of the study waterbodies. Likewise the diversity of these waterbodies could potentially act as a colonisation source for sites beyond its boundaries.

Networks of ponds, such as found on the Swanscombe peninsula, are particularly important for biodiversity in increasing the connectivity of freshwater habitats at the landscape level (or 'pondscape'). Aquatic and wetland invertebrates, amphibians and mammals utilise these networks of habitats and some indeed depend upon them. These survey ponds lie within an area containing a variety of other waterbodies thus enhancing the gamma (regional) diversity in addition to their individual value.

6.4 Impacts and recommendations

At the time of writing the footprint of the proposed development is yet to be finalised. It is likely however that substantial areas of aquatic and wetland habitat and associated biodiversity, on the Swanscombe peninsula and along the Ebbsfleet corridor, will lie within this footprint. As outlined above, the current survey findings indicated the Swanscombe Peninsula and Ebbsfleet corridor supported both habitats and species of conservation value.

A number of these potentially impacted waterbodies were established as mitigation for the Channel Tunnel Rail Link and as such represent compensation for previous habitat losses and fragmentation in the locality.

Given the uncertainty regarding the project footprint, a detailed description of likely impacts to the various waterbodies and wetlands and associated fauna has not been included in this report. Similarly no discussion of potential mitigation measures relating to specific lost or impacted habitats has been provided. Such issues are however discussed without reference to specific areas.

Any reduction in the interconnectedness of the waterbodies in the area (i.e. between Black Duck Marsh-west and Botany Marsh in the east) will reduce biodiversity on a landscape scale i.e. leading to isolated populations and pockets of habitat, further stressing an already fragmented population. Loss of individual waterbodies will mean the loss of diversity hotspots within this landscape.

Aquatic faunal diversity, in areas not directly affected by the proposed development, may be influenced by disruption elsewhere in the catchment and or locality, as adult stages of many species travel amongst both aquatic and terrestrial habitats. In addition, the hydrological connectivity amongst waterbodies (surface water and the porosity of the underlying chalk) ensures potential detrimental impacts could have a knock-on effect elsewhere within the drainage system.

If the loss of ponds of UK BAP Priority Pond status is unavoidable then a suitable level of compensation is appropriate i.e. *'there should be no net loss of sites, and in fact where significant impacts are predicted there will be an expectation that compensation will provide an enhanced habitat (in terms of quality or area) as compared with that to be lost'* (Fairclough and Nicolet, 2008). Pond HAP target 4 requires 'enhancement' to be demonstrated beyond the compensation appropriate for the loss of a BAP priority habitat.

If replacement waterbodies in otherwise unaffected neighbouring areas are to be constructed to mitigate loss of habitat, these should be undertaken prior to the loss of any existing waterbodies. If given sufficient time, this would potentially allow a degree of colonisation of these new sites from the existing drainage system. The stage of succession of any waterbody will affect its potential to be recreated. New waterbodies cannot however replace those at later seral stages. Attempts can be made to artificially 'age' these waterbodies e.g., through the translocation of vegetation, pond substratum, or water, but such methods have limited success. Attempts should be made to recreate the specific conditions favoured by any species of conservation concern.

Where waterbodies are to remain, wherever possible, measures could be taken to enhance their biodiversity i.e. through improving water quality or habitat diversity and or complexity. New potentially species rich waterbodies, other than those designed to compensate for losses, should be incorporated into a design to enhance the landscape diversity.

Habitat complexity can be increased for example, through the conversion of simple trapezoidal cross-sectional ditches (such as typically observed on Botany Marsh) to a more complex profile by cattle poaching the margins, or through the creation of a step in the bank profile beneath the water level; this increases the availability of shallow water habitat beneficial to aquatic macroinvertebrates.

The interconnectedness of a ditch network can potentially allow reconstructed or altered channels to be re-colonised from remaining unaffected sections supporting similar fauna if suitable habitat is provided. Those individuals from disrupted or removed sections will however be lost.

Building on wetland areas will impact on the hydrology of the waterbodies in terms of the frequency and magnitude of flood events, salinity levels and general drainage of water into the waterbodies. Runoff from man-made surfaces will potentially contain pollutants. Mitigation measures would need to be put in place if the water quality of the remaining aquatic habitats is not to deteriorate.

A further survey, undertaken in early spring to provide a more comprehensive assessment of the conservation value of the site, is recommended. This would be particularly valuable given the number of taxa at an insufficient stage of development to be specifically identified, in the current survey. Similarly, surveys of neighbouring wetland habitats would provide a valuable local perspective.

Whatever mitigation measures are planned a monitoring programme evaluating the rate and success of establishment of any new pond, ditch or wetland, or potential detrimental impacts on pre-existing waterbodies, with reference to baseline data, should be undertaken, along with contingency plans.

7 Glossary of abbreviations and terms used in text

ASPT	Average Score Per Taxon
BAP	Biodiversity Action Plan
BMWP	Biological Monitoring Working Party
CBA	Chris Blandford Associates
CCI	Community Conservation Index
CoS	Community Score
CS	Conservation Score
EQI	Ecological Quality Index
FBA	Freshwater Biological Association
GQA	General Quality Assessment
HAP	Habitat Action Plan
IBI	Index of Biological Integrity
IUCN	International Union for Conservation of Nature
JNCC	Joint Nature Conservation Committee
LWS	Local Wildlife Site
NPS	National Pond Survey
PSYM	Predictive SYstem for Multimetrics
RAMSAR	Wetlands of international importance designated under the Ramsar Convention
RDB	Red Data Book
RIVPACS	River InVertebrate Prediction and Classification System
SAC	Special Area of Conservation
SRI	Species Rarity Index
SSSI	Site of Special Scientific Interest
SQI	Species Quality Index
TRS	Trophic Ranking Score
WHPT	Whalley Hawkes Paisley Trigg

8 References

- Balfour-Brown, F. (1940). *British Water Beetles*. The Ray Society, London.
- Bass, J. (1998), *Last-instar larvae and pupae of the Simuliidae of Britain and Ireland: A key with brief ecological notes*. Freshwater Biological Association Scientific Publications, **55**: 101 pp.
- Biggs, J., Fox, G., Nicolet, P., Walker, D., Whitfield, M., Williams, P. (1998). *A guide to the methods of the National Pond Survey*. Pond Action, Oxford. 17 pp.
- Bratton, J.H. (1990) *A review of the scarcer Ephemeroptera and Plecoptera of Great Britain*. Nature Conservancy Council, Peterborough, 40pp.
- Bratton, J.H. (1991) (Ed.) *British Red Data Books: 3. Invertebrates other than insects*, Joint Nature Conservation Committee, Peterborough.
- Brooks, S. (2004). *Field Guide to the Dragonflies and Damselflies of Great Britain and Ireland*. British Wildlife Publishing, Gillingham.
- Buckler, W. (1901) *The larvae of the British Butterflies and Moths*. The Ray Society, London. 468 pp.
- Chadd, R. and Extence, C. (2004) The conservation of freshwater macroinvertebrate populations: a community-based classification scheme. *Aquatic Conservation: Marine and Freshwater Ecosystems* **14**: 597-624.
- Cham, S. (2007). *Field guide to the larvae and exuviae of British Dragonflies. Volume 1: Dragonflies (Anisoptera)*. The British Dragonfly Society, Peterborough. 76 pp.
- Cham, S. (2007). *Field guide to the larvae and exuviae of British Dragonflies. Volume 2: Damselflies (Zygoptera)*. The British Dragonfly Society, Peterborough. 76 pp.
- Clarke, R.T., Davy-Bowker, J., Murphy, J. and Furse, M.T. (2004) *RIVPACS III+ User Manual*. Centre for Ecology and Hydrology, Dorchester.
- Cranston, P.S., Ramsdale, C.D., Snow, K.R. and White, G.B. (1987). *Adults, larvae and pupae of British mosquitoes (Culicidae). A key*. Freshwater Biological Association Scientific Publications, **48**: 152 pp.
- Daguet, C.A., French, G.C. and Taylor, P. (2008). The Odonata Red Data List for Great Britain. *Species Status* **11**: 1-34. Joint Nature Conservation Committee, Peterborough.
- Disney, R.H.L. (1999). *British Dixidae (meniscus midges) and Thaumaleidae (trickle midges): Keys with ecological notes*. Freshwater Biological Association Scientific Publications, **56**: 129 pp.
- Drake, C.M. (2004). *Grazing marsh assemblages and site classification using invertebrates*. English Nature Research Report No 579. English Nature, Peterborough. 132 pp.
- Edington, J.M. and Hildrew, A.G. (1995) *Caseless Caddis larvae, a key with ecological notes*. Freshwater Biological Association Scientific Publications, **53**: 134 pp.
- Elliott, J.M. (1996) *British Freshwater Megaloptera and Neuroptera, a key with ecological notes* Freshwater Biological Association Scientific Publications, **54**: 68 pp.
- Elliott, J.M, Humpesch U.M. & Macan T.T. (1988) *Larvae of British Ephemeroptera: A key with ecological notes*. Freshwater Biological Association Scientific Publications, **49**: 145 pp.
- Elliott, J.M. and Humpesch U.M. (2010) *Mayfly larvae (Ephemeroptera) of Britain and Ireland: Keys and a review of their ecology*. Freshwater Biological Association Scientific Publications, **66**: 152 pp.

Elliott, J.M. & Mann, K.H. (1979) *A key to the British freshwater leeches with notes on their life-cycles and ecology*. Freshwater Biological Association Scientific Publications, **40**: 72 pp + 1 Pl.

Environment Agency and Institute of Freshwater Ecology (1997). *Procedure for collecting and analysing macro-invertebrate samples for RIVPACS*. Environment Agency and Institute of Freshwater Ecology.

Environment Agency (2014). *Freshwater macro-invertebrate sampling in rivers*. Operational instruction 018-08 (version 5), 56 pp.

Fairclough, J. and Nicolet, P. (2008). Best practice for the identification and assessment of UK BAP Priority Ponds. *In Practice*, **59**: 29-33. IEEM, Winchester.

Friday, L.E. (1988) *A key to the adults of British water beetles*. *Field Studies*, **7**: 1-15.

Foster, G.N. and Eyre, M.D. (1992). *Classification and ranking of water beetle communities*. JNCC, Peterborough. 110 pp.

Foster, G.N. (2010). *A review of the scarce and threatened Coleoptera of Great Britain. Part 3. Water Beetles of Great Britain*. Peterborough: Joint Nature Conservation Committee. 143 pp.

Foster, G.N. and Friday, L.E. (2011). *Keys to adults of the water beetles of Britain and Ireland (Part 1)*. Handbooks for the identification of British Insects Vol 4 part 5. Royal Entomological Society, St. Albans. 144 pp.

Foster, G.N., Bilton, D.T. and Friday, L.E. (2014). *Keys to adults of the water beetles of Britain and Ireland (Part 2)*. Handbooks for the identification of British Insects Vol 4 part 5b. Royal Entomological Society, St. Albans. 126 pp.

Gledhill, T., Sutcliffe D.W. & Williams, W.D. (1993) *British freshwater Crustacea Malacostraca: A key with ecological notes*. Freshwater Biological Association Scientific Publications, **52**: 173 pp.

Hammond, C.O. (1997) *The dragonflies of Great Britain and Ireland*. Harley Books, Colchester. 116 pp.

Huxley, T. (2001) *Provisional atlas of the British aquatic bugs (Hemiptera, Heteroptera)*. Biological Records Centre, Huntington. 118 pp.

Hyman, P.S. (1992) *A review of the scarce and threatened Coleoptera of Great Britain*. Part 1. Joint Nature Conservation Committee, Peterborough, 484pp.

Hynes, H.B.N. (1993). *A key to the adults and nymphs of the British stoneflies (Plecoptera)*. Freshwater Biological Association Scientific Publications **17**, 87 pp.

IUCN (2001) *IUCN Red List Categories & Criteria. Version 3.1*. Gland, Switzerland: IUCN. 35 pp.

Kerney, M.P. (1976). *Atlas of the non-marine Mollusca of the British Isles*. Conchological Society of Great Britain and Ireland. NERC. 264pp.

Killeen, I.J., Aldridge, D.C. & Oliver, P.G., (2004). *Freshwater bivalves of Britain and Ireland*. *Field Studies Occasional Publication* 82. FSC Publications, Shrewsbury. 114pp.

Kirby, P. (1992) *A review of the scarce and threatened Hemiptera of Great Britain*. Joint Nature Conservation Committee, Peterborough, 267pp.

Macan, T.T. (1994) *British fresh- and brackish-water Gastropods*. 4th Edition. Freshwater Biological Association Scientific Publications **13**, 44 pp.

Olmi, M. (1978) *Guide per il riconoscimento delle specie animali delle acque interne Italiane, 2. Driopidi, Elmintidi*. Consiglio Nazionale delle ricerche. 71pp.

- Palmer, M., Drake, M and Stewart, N. (2010) *A manual for the survey and evaluation of the aquatic plant and invertebrate assemblages of grazing marsh ditch systems, Version 4*. Buglife.
- Ponds Conservation Trust (2002). *A guide to monitoring the ecological quality of ponds and canals using PSYM*. Ponds Conservation Trust, Oxford. 14 pp.
- Reynoldson, T.B. and Young, J.O. (2000) *A key to the freshwater Triclad of Britain and Ireland with notes on their ecology*. Freshwater Biological Association Scientific Publications, **58**: 71 pp + 1pl.
- Savage, A.A. (1989) *Adults of the British aquatic Hemiptera Heteroptera. A key with ecological notes*. Freshwater Biological Association Scientific Publications, **50**: 173 pp.
- Savage, A.A. (1999) *Key to the larvae of British Corixidae*. Freshwater Biological Association Scientific Publications, **57**: 56 pp.
- Savage, A.A. and Swift, E.J. (1997) The identification of British adult specimens of *Sigara lateralis* (Leach), *Sigara concinna* (Fieber), *Callicorixa praeusta* (Fieber) and *Callicorixa wollastoni* (Douglas & Scott) (Hemiptera Heteroptera: Corixidae). *Freshwater Forum* **9**: 25-34.
- Savage, A.A. and Parkin, E.J. (1998) The diagnostic morphological features of British *Sigara striata*, *S. dorsalis* and intermediate specimens (Corixidae), with a new key for identification of adult males. *Freshwater Forum* **10**: 35-48.
- Shirt, D.B. (Ed) (1987) *British Red Data Book 2: Insects*. Nature Conservation Council, Peterborough.
- Smallshire, D. and Swash, A. (2014) *Britain's Dragonflies. A field guide to the damselflies and dragonflies of Britain and Ireland*. (3rd Ed). Princeton University Press, Woodstock. 224 pp.
- Smith, K.V.G. (1989) *An Introduction to the immature stages of British flies. Diptera larvae, with notes on eggs, puparia and pupae*. Handbooks for the Identification of British Insects, **10** (14): 280 pp.
- Stace, C. (1991) *New flora of the British Isles*. Cambridge University Press, Cambridge. 1226 pp.
- Stubbs, A.E. and Drake, M. (2001). *British Soldierflies and their allies*. British Entomological and Natural History Society. 512 pp.
- Wallace, I.D., B. Wallace & G.N. Philipson (2003) *Keys to the case-bearing caddis larvae of Britain and Ireland*. Freshwater Biological Association Scientific Publications, **61**, 259 pp.
- Wallace, I.D. (1991) *A review of the Trichoptera of Great Britain*. Research and Survey in Nature Conservation No. **32**. Nature Conservation Council, Peterborough.
- Water Framework Directive – United Kingdom Technical Advisory Group (WFD-UKTAG) (2014) *UKTAG River Assessment Method Benthic Invertebrate Fauna. Invertebrates (General Degradation): Whalley, Hawkes, Paisley & Trigg (WHPT) metric in River Invertebrate Classification Tool (RICT)*. SEPA. 17pp
- Wright, J.F., Sutcliffe, D.W. & Furse, M.T. (2000) *Assessing the biological water quality of fresh waters. RIVPACS and other techniques*. Freshwater Biological Association, Ambleside. 373 pp.

9 Appendices

Appendix I: Photographs

Waterbodies & wetlands on the Swanscombe peninsula; Botany Marsh ditches:



Photograph 1 Botany Marsh ditch 1 (BM1) showing marginal *Phragmites*.



Photograph 2 Botany Marsh ditch 1 (BM1) showing *Phragmites* choked channel.




Photograph 3 Botany Marsh ditch 2 (BM2); marginal and in-channel *Phragmites*.



Photograph 4 Botany Marsh ditch 3 (BM3) showing section of open water.



Photograph 5 *Ranunculus baudotii* in Botany Marsh ditch 3 (BM3).



Photograph 6 Botany Marsh ditch 4 (BM4); channel largely bare sediment.

Waterbodies & wetlands on the Swanscombe peninsula; Swanscombe Marsh ditches:



Photograph 7 Swanscombe Marsh ditch 1 (SM1); *Phragmites australis* indicates line of ditch margin.



Photograph 8 Deep open water between marginal *Phragmites* in Swanscombe Marsh ditch 1 (SM1).



Photograph 9 Swanscombe Marsh ditch 2 (SM2) showing marginal *Phragmites*.



Photograph 10 Swanscombe Marsh ditch 3 (SM3); open water persisted between *Phragmites*.



Photograph 11 Swanscombe Marsh ditch 4 (SM4); deep open water channel, little or no marginal vegetation.



Photograph 12 Swanscombe Marsh ditch 5 (SM5); *Phragmites* choked channel, water shallow and patchy amongst plant debris.


Waterbodies & wetlands on the Swanscombe peninsula; Black Duck Marsh west:



Photograph 13 Black Duck Marsh showing evidence of variable water levels in flooded western field.



Photograph 14 Black Duck Marsh west sample site 1 (BDM-W-1); flooded western field amongst *Juncus* and *Phragmites*.



Photograph 15 Line of flooded Ditch 5 between western and eastern fields in Black Duck Marsh.



Photograph 16 *Phragmites* fringe to flooded eastern field on Black Duck Marsh west (sample site BDM-W-2).



Photograph 17 Emergent *Phragmites* at sample site BDM-W-2.



Photograph 18 Open water habitat with isolated *Juncus* clumps in eastern field of Black Duck Marsh west (sample site BDM-W-3).



Photograph 19 Southern end of Ditch D4. Black Duck Marsh west sampling site 4 (BDM-W-4). Small Pondweed *Potamogeton berchtoldii* providing submerged vegetative habitat.



Photograph 20 Black Duck Marsh west sampling site 5 (BDM-W-5). Flooded and floating grass alongside ditch D3 (beneath brambles on right of photograph).



Photograph 21 *Phragmites* fringed open water habitat of Ditch D4 (sample site BDM-W-6).

Waterbodies & wetlands on the Swanscombe peninsula; Black Duck Marsh north:



Photograph 22 Black Duck Marsh north sample site 1 (BDM-N-1). Emergent *Bolboschoenus maritimus* with submerged/floating *Lemna trisulca*.



Photograph 23 Ditch D8 facing south; sample site Black Duck Marsh north 2 (BDM-N-2).



Photograph 24 Flooded hedge alongside ditch D8 in extremely poor condition.



Photograph 25 Floating and submerged algae amongst marginal *Phragmites* stems in Ditch D8.



Photograph 26 Black Duck Marsh sample site BDM-N-3 (Ditch D9). Open water channel is blocked by brambles and scrub in centre of photograph (facing south).



Photograph 27 Northern end of ditch D9; flotsam and *Lemna minor* in margins and ditch end amongst overhanging and trailing amphibious scrub.

Waterbodies & wetlands on the Swanscombe peninsula; Pond in Botany Marsh:



Photograph 28 New Pond Botany Marshes; turbid open water with patches of *Ranunculus baudotii*.



Photograph 29 *Phragmites* fringe along old ditch line entering New Pond from south (sample habitat 1). Extensive patch of *Ranunculus baudotii* in foreground of photograph (sample habitat 2).



Photograph 30 Ditch outfall from New Pond.

Waterbodies & wetlands on the Swanscombe peninsula; Ponds in Swanscombe Marsh:



Photograph 31 Western margin of pond P3 showing patchy *Phragmites* fringe in poor condition. Note orange discolouration of water.



Photograph 32 Detail of remains of *Phragmites* fringe on western bank of pond P3 showing extensive precipitate on submerged stem fragments.



Photograph 33 Looking towards 'relatively healthy' eastern *Phragmites* fringe to pond P3. Note no submerged vegetation was evident in pond.



Photograph 34 Pond P5 showing extensive marginal vegetation habitats.



Photograph 35 Open water habitat supporting extensive submerged *Chara vulgaris* and *Potamogeton pusillus* in pond P6-N (sample habitat 1).



Photograph 36 Marginal vegetation in pond P6-N (sample habitat 2).



Photograph 37 *Phragmites* fringed south-west bank of pond P6-S. Extensive patches of submerged *Potamogeton berchtoldii* and submerged/floating *Callitriche* pondwards from margin.



Photograph 38 Flowering *Potamogeton berchtoldii* in pond P6-S.



Photograph 39 Marginal vegetative habitats in the north-western end of pond P6-S.

Waterbodies to the south of the Swanscombe peninsula; ponds:



Photograph 40 Bamber Pit Pond.



Photograph 41 Common Blue Damselfly *Enallagma cyathigerum* mating on waterlilies in Bamber Pit Pond.



Photograph 42 Amphibious overhanging marginal scrub provides limited marginal habitat in Bamber Pit Pond.


Waterbodies to the south of the Swanscombe peninsula; ponds and Ebbsfleet Stream:



Photograph 43 Balancing Pond (looking along the north-western margin). Note turbid water supporting no submerged vegetation.



Photograph 44 South-eastern margin of Balancing Pond.



Photograph 45 Ebbsfleet Stream Site 1; the stream flows through an extensive area of *Phragmites*.

Waterbodies to the south of the Swanscombe peninsula; Ebbsfleet Stream:



Photograph 46 Ebbsfleet Stream Site 2; deep turbid water amongst *Salix* scrub.



Photograph 47 Ebbsfleet Stream Site 3; the stream flows through a section of flooded woodland with extensive *Rorippa nasturtium-aquaticum* vegetative habitat.



Photograph 48 Ebbsfleet Stream Site 3 showing sections of clear, shallow shaded, open water amongst extensive emergent vegetation.

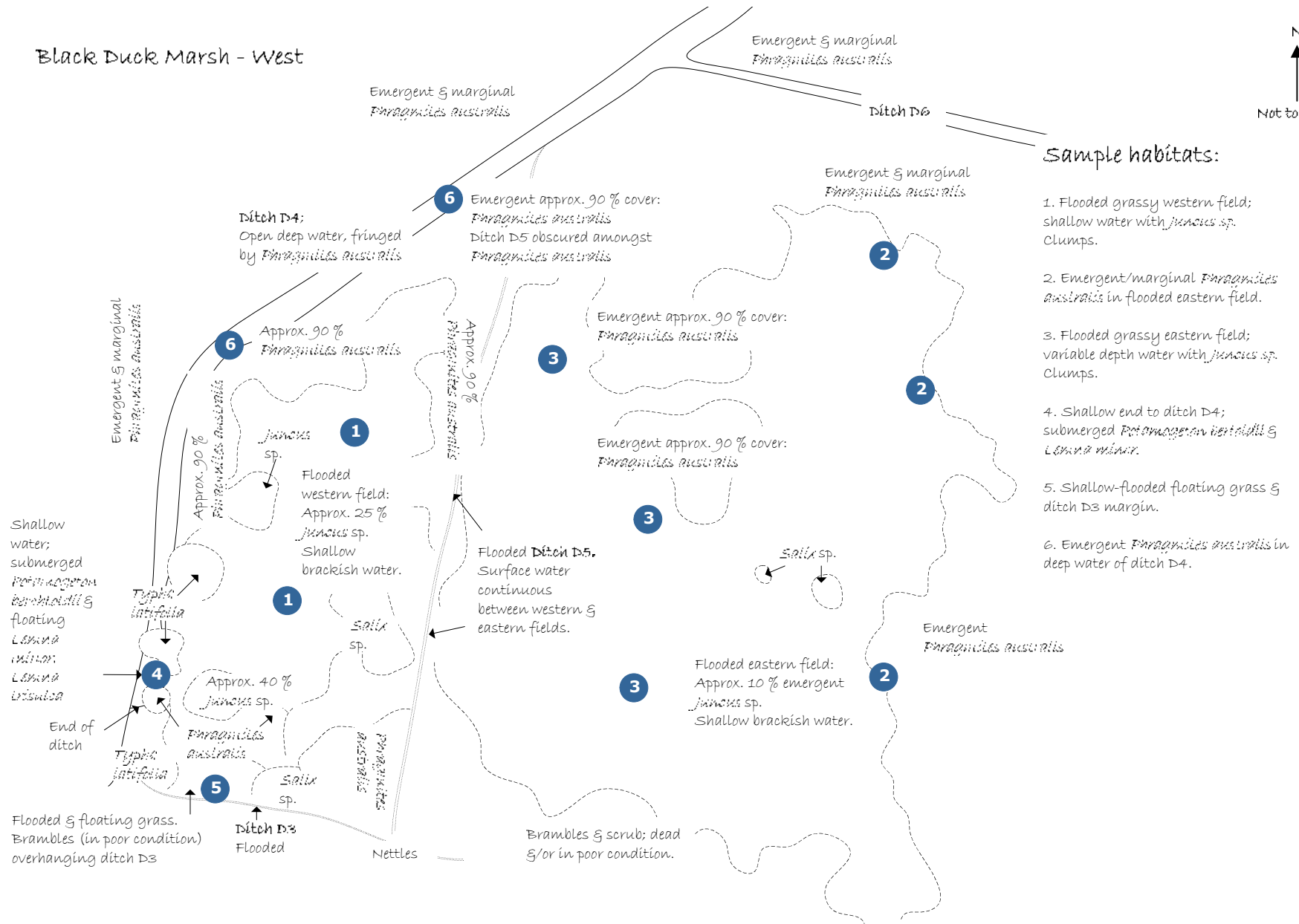
Appendix 2: Sketch maps of wetlands and ponds

The following maps illustrate the approximate extent and distribution of vegetative habitats within the various wetlands and ponds surveyed.

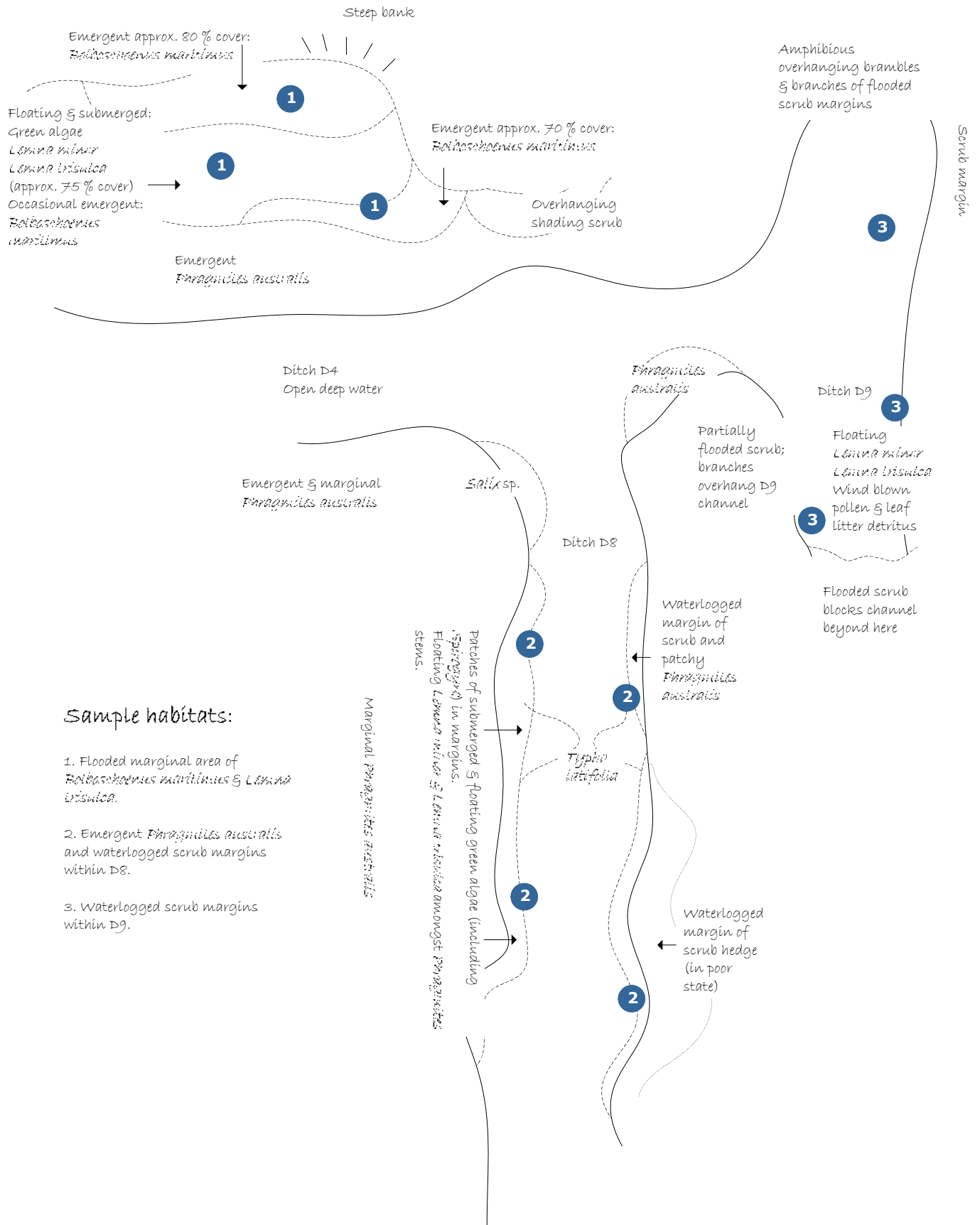
Maps are not to scale.

Filled blue circles indicate approximate location of sample stations.

Black Duck Marsh - west



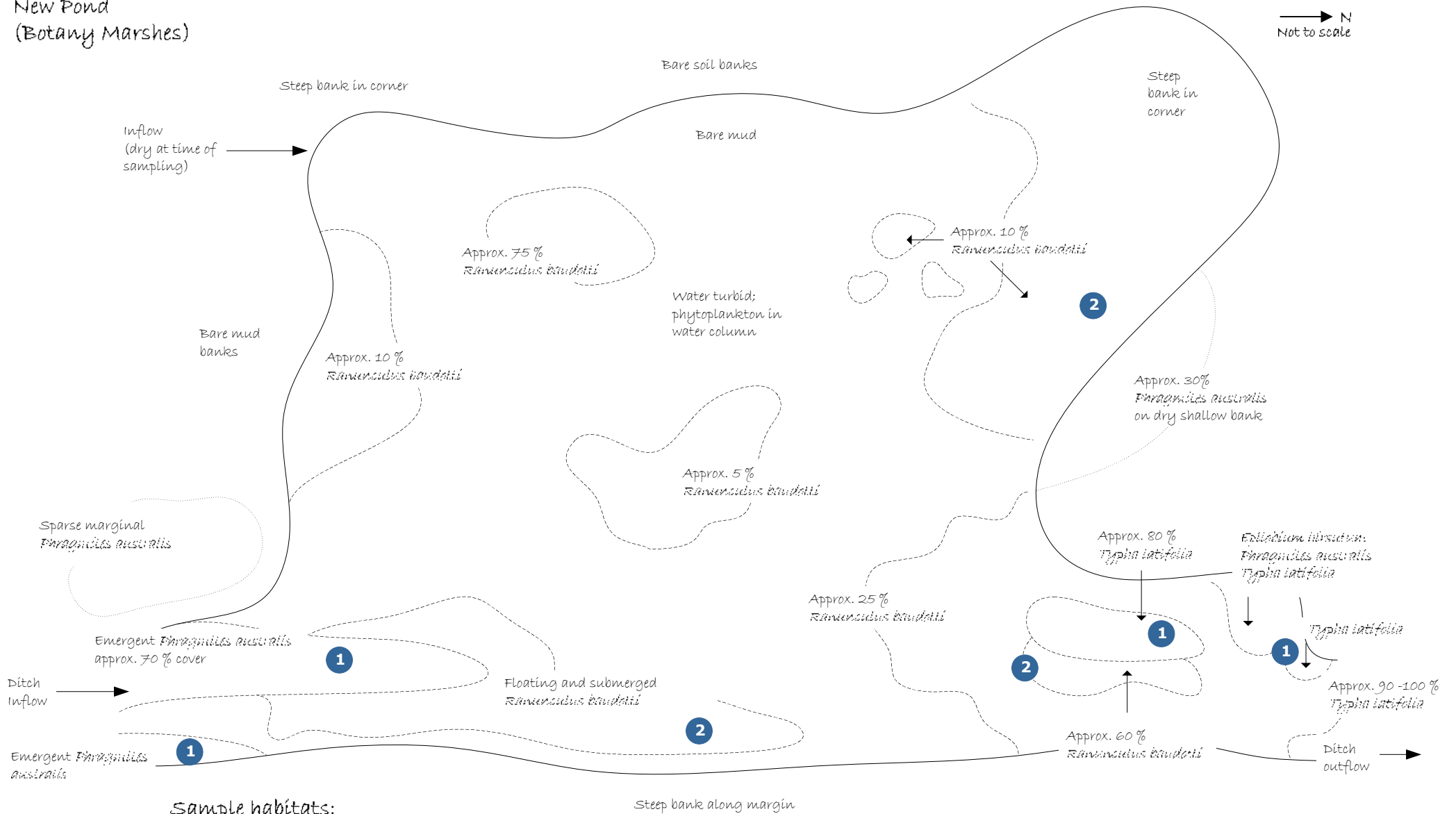
Black Duck Marsh - North



Sample habitats:

1. Flooded marginal area of *Bolboschoenus maritimus* & *Lemna trisulca*.
2. Emergent *Phragmites australis* and waterlogged scrub margins within D8.
3. Waterlogged scrub margins within D9.

NEW POND
(Botany Marshes)

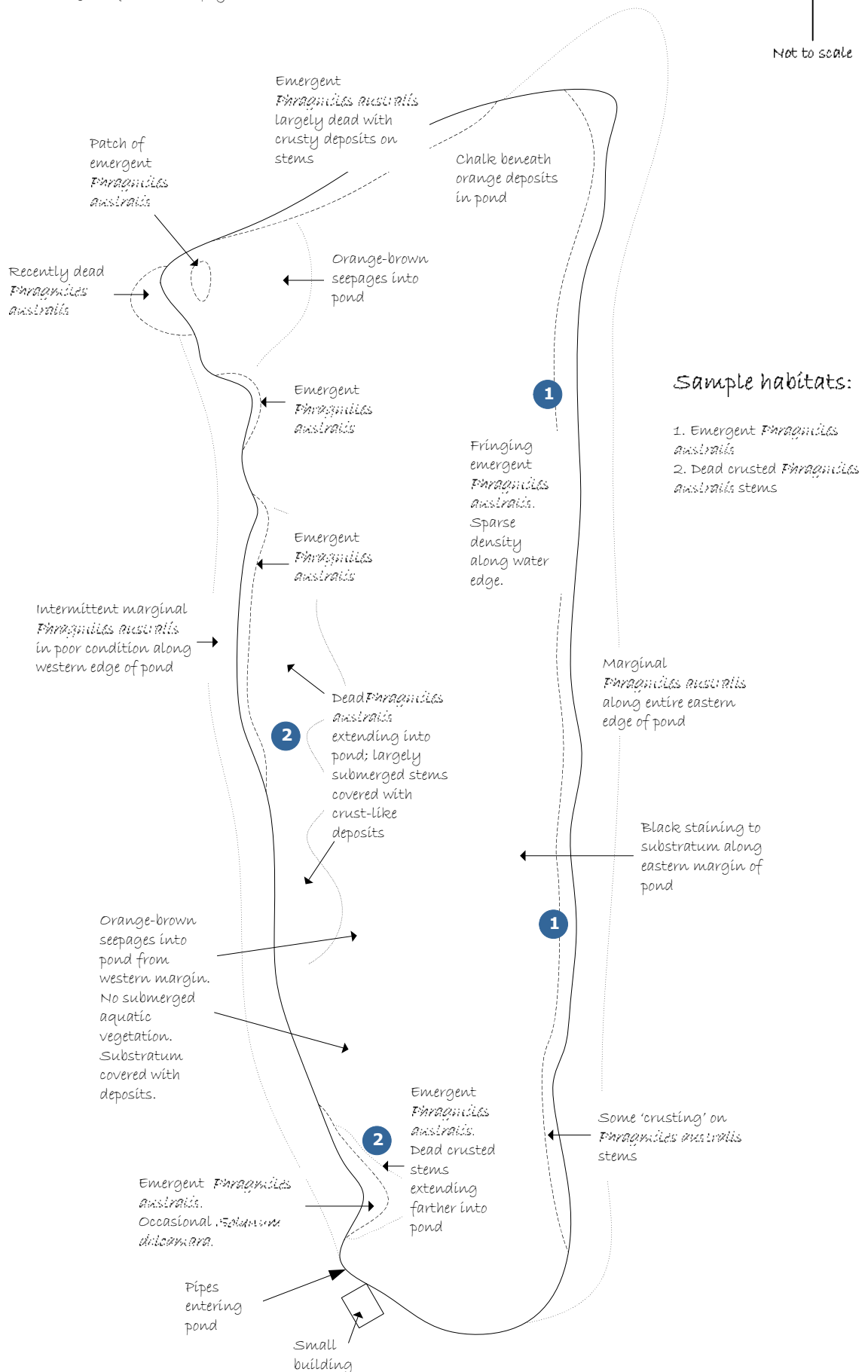
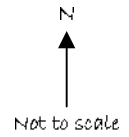


Sample habitats:

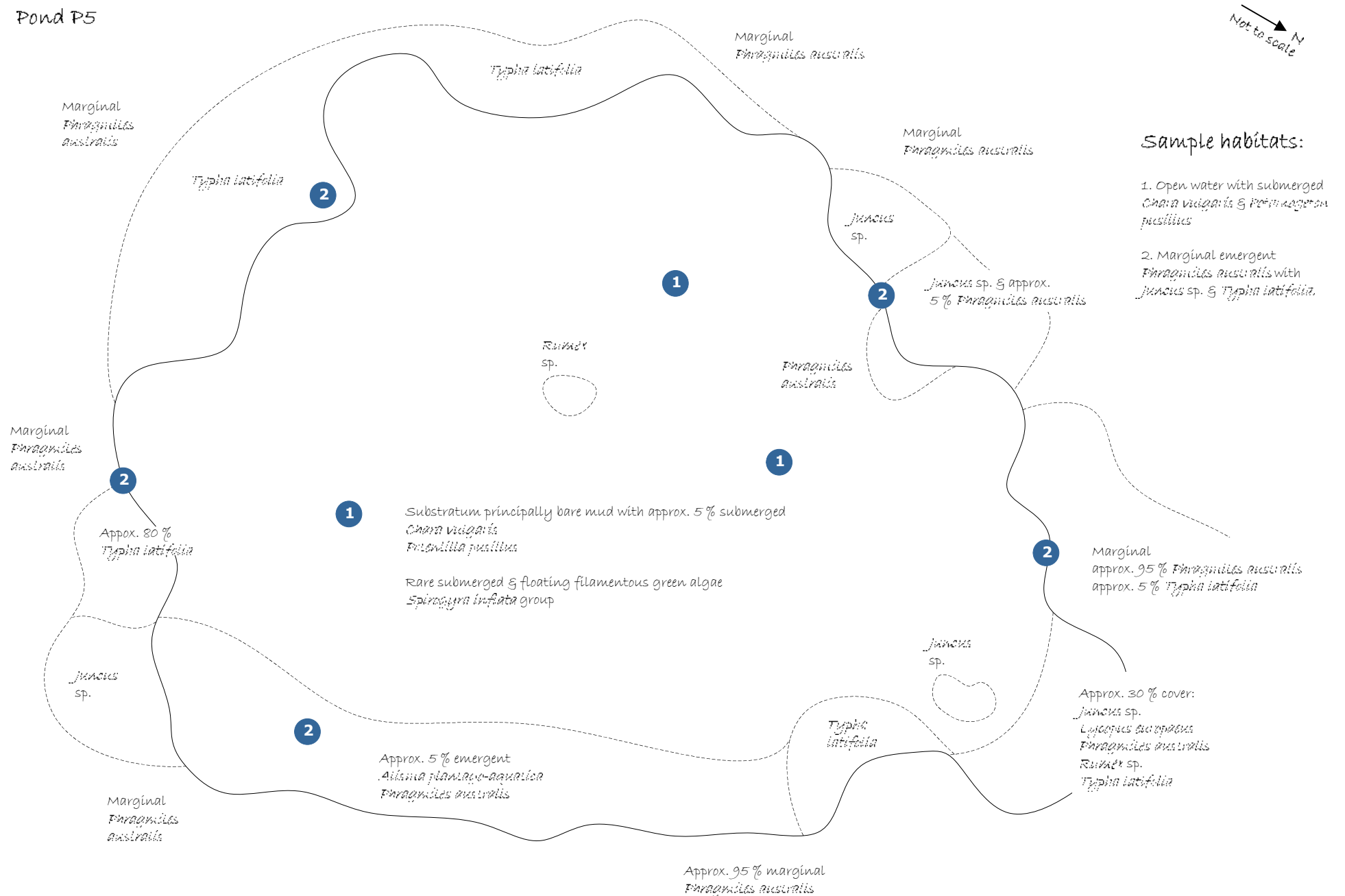
- 1. Emergent *Phragmites australis* & *Typha latifolia*
- 2. Floating and submerged *Ranunculus baudatii*

Pond P3

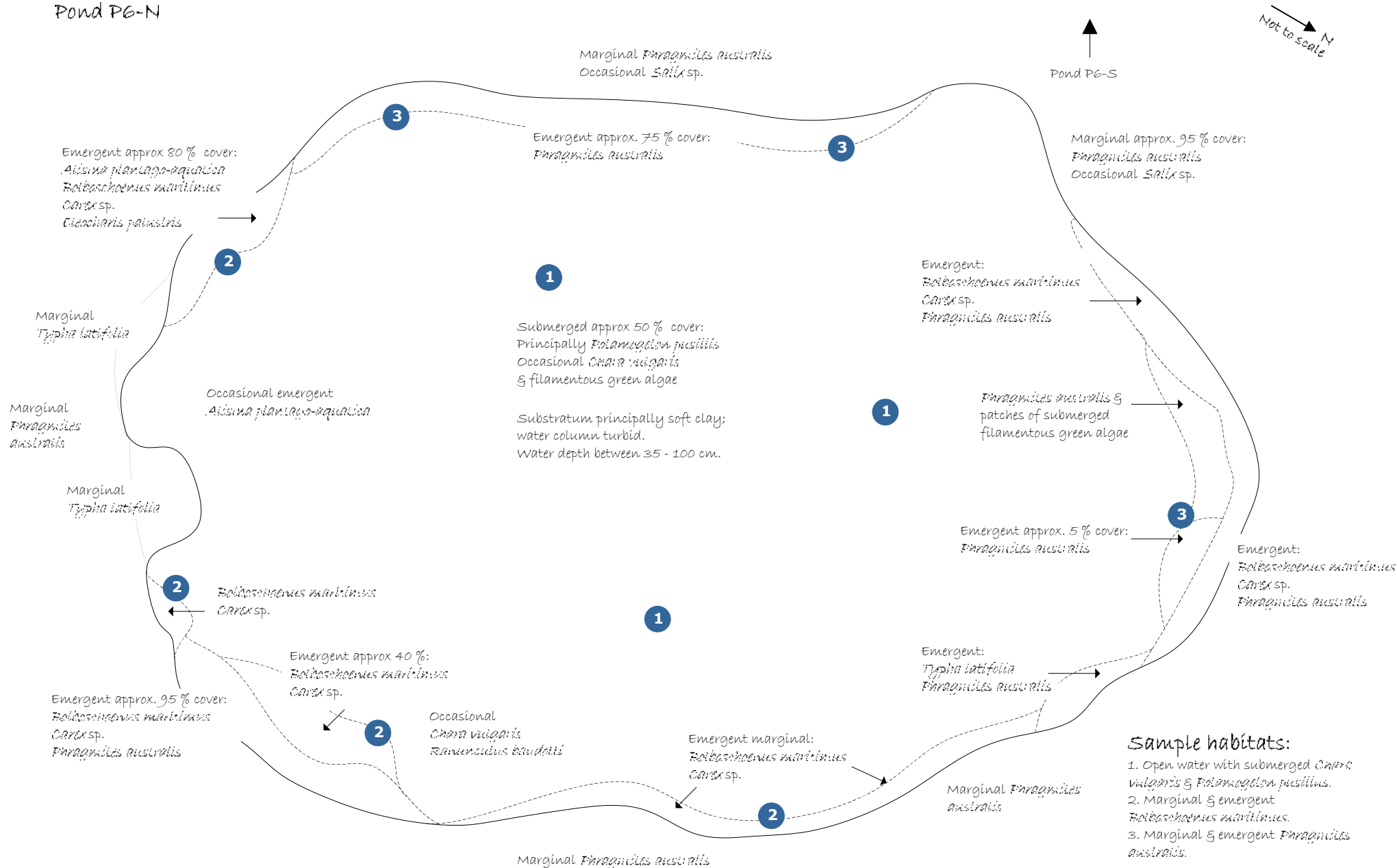
No visible submerged aquatic macrophytes.



Pond P5

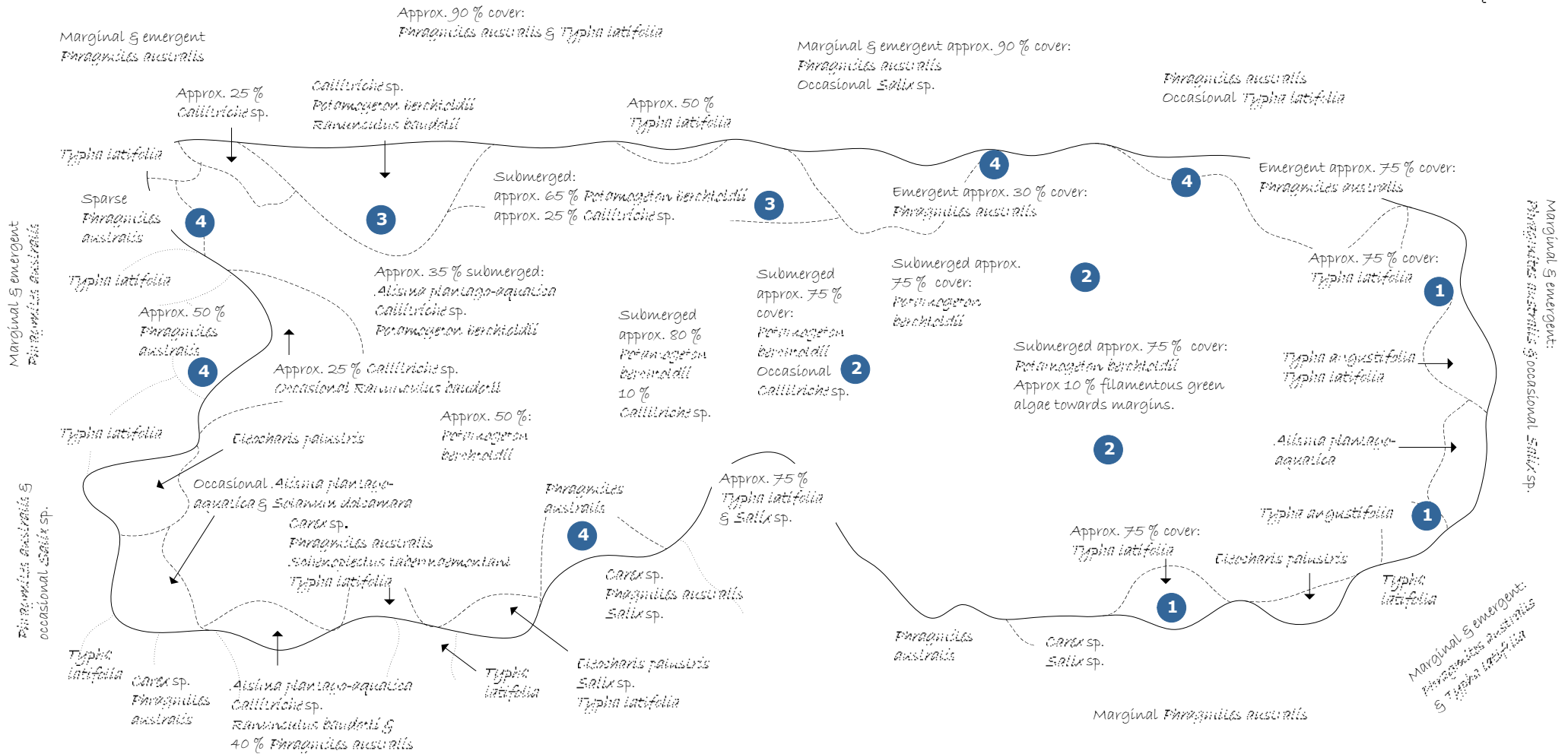
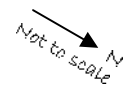


Pond PG-N

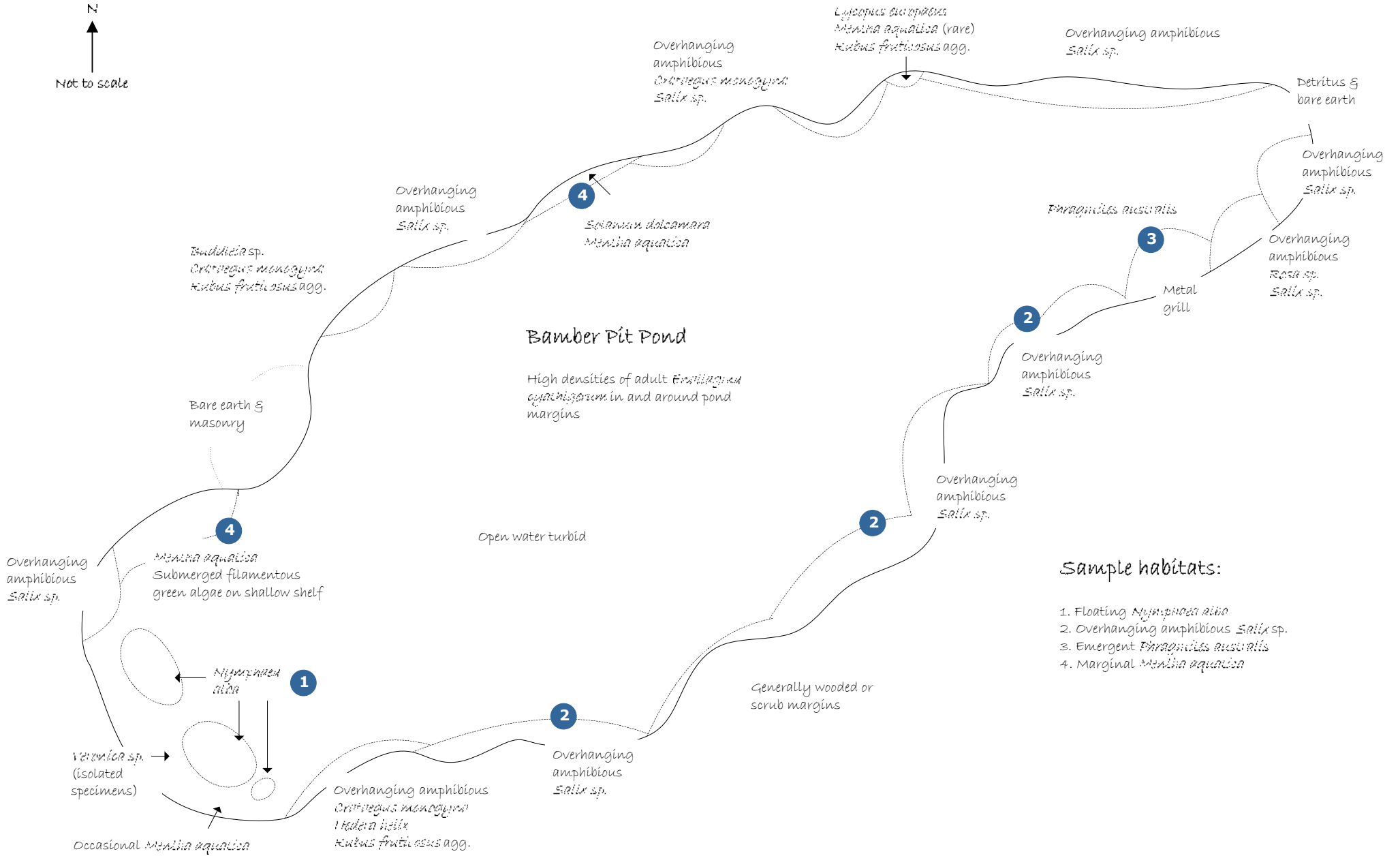
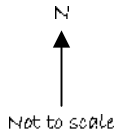


- Sample habitats:**
1. Open water with submerged *Carex vulgaris* & *Potamogeton pectinatus*.
 2. Marginal & emergent *Bolboschoenus maritimus*.
 3. Marginal & emergent *Phragmites australis*.

Pond P6-S



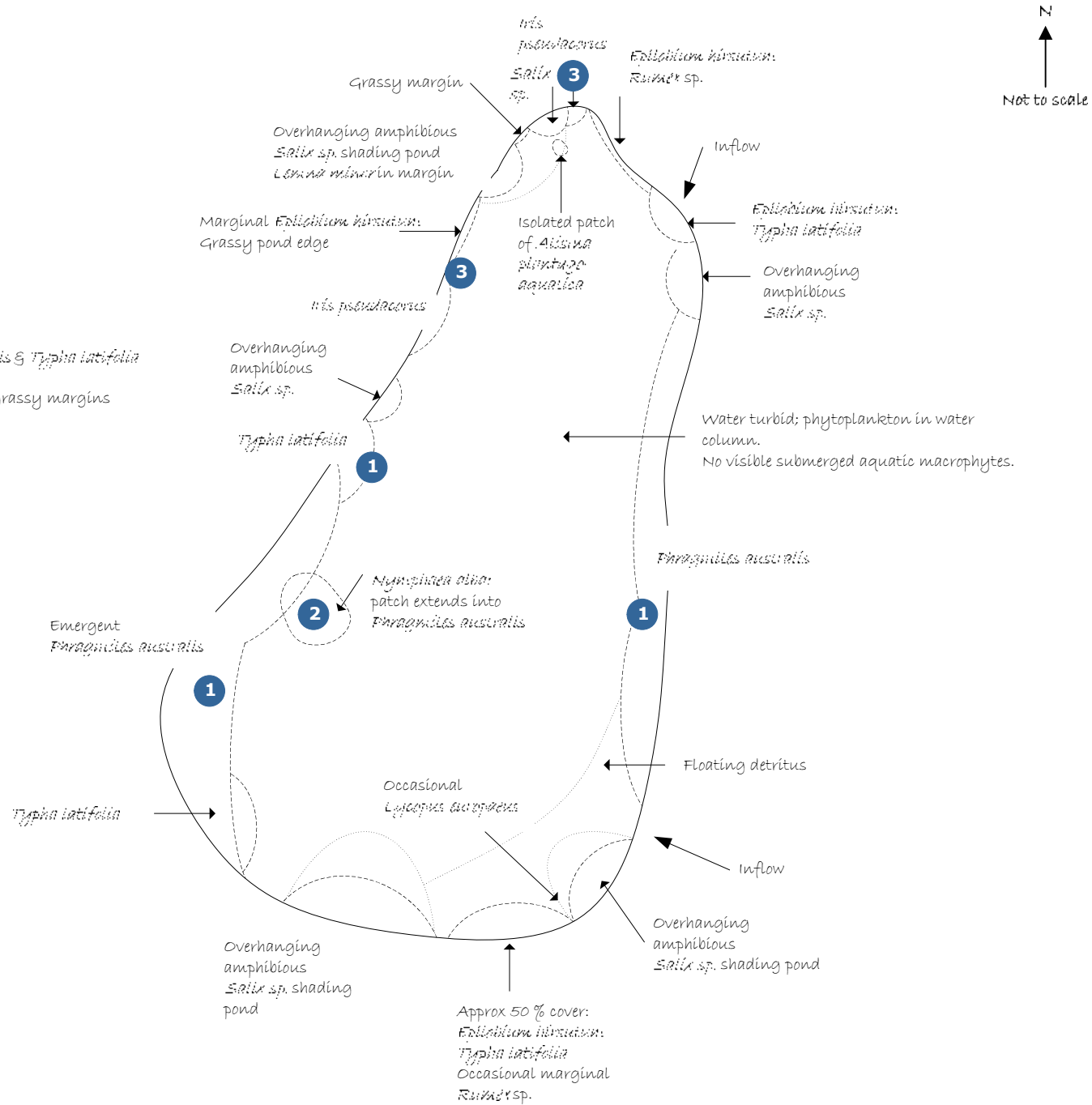
1. Emergent *Typha angustifolia* & *Typha latifolia*.
2. Submerged *Potamogeton heterochloidi*.
3. Submerged *Callitriche* sp., *Potamogeton heterochloidi* & *Rannunculus baudotti*.
4. Marginal & emergent *Phragmites australis*.



Balancing Pond

Sample habitats:

1. Emergent *Phragmites australis* & *Typha latifolia*
2. Floating *Nymphaea alba*
3. Marginal *Najas pseudoceros* & grassy margins



Appendix 3 Survey data tables

Appendix 3 Table 1 Aquatic macroinvertebrate fauna recorded in the surveyed waterbodies.

Taxon	BM1	BM2	BM3	BM4	NP1	NP2	NP	SM1	SM2	SM3	SM4	SM5	BDM -W- 1	BDM -W- 2	BDM -W- 3	BDM -W- 4	BDM -W- 5	BDM -W- 6	BDM -W
<i>Cyrnus flavidus</i> , McLachlan	0	0	0	0	0	0	0	0	0	0	0	0	0	0	0	0	0	0	0
<i>Holocentropus dubius</i> (Rambur)	0	0	0	0	0	0	0	0	0	0	0	0	0	0	0	0	0	0	0
Polycentropodidae indet.	0	0	0	0	0	0	0	0	0	0	0	0	0	0	0	0	0	0	0
Total Polycentropodidae	0	0	0	0	0	0	0	0	0	0	0	0	0	0	0	0	0	0	0
<i>Tinodes waeneri</i> (L.)	0	0	0	0	0	0	0	0	0	0	0	0	0	0	0	0	0	0	0
Total Psychomyiidae	0	0	0	0	0	0	0	0	0	0	0	0	0	0	0	0	0	0	0
<i>Agraylea multipunctata</i> (Curtis)	0	0	0	0	0	0	0	0	0	0	0	0	0	0	0	0	0	0	0
<i>Hydroptila</i> sp.	0	0	0	0	0	0	0	0	0	0	0	0	0	0	0	0	0	0	0
<i>Oxyethira</i> sp.	0	0	0	0	0	0	0	0	0	0	0	0	0	0	0	0	0	0	0
Total Hydroptilidae	0	0	0	0	0	0	0	0	0	0	0	0	0	0	0	0	0	0	0
<i>Athripsodes aterrimus</i> (Stephens)	0	0	0	0	0	0	0	0	0	0	0	0	0	0	0	0	0	0	0
<i>Leptocerus tineiformis</i> , Curtis	0	0	0	0	0	0	0	0	0	0	0	0	0	0	0	0	0	0	0
<i>Mystacides longicornis</i> (L.)	0	0	0	0	0	0	0	0	0	0	0	0	0	0	0	0	0	0	0
<i>Oecetis furva</i> (Rambur)	0	0	0	0	0	0	0	0	0	0	0	0	0	0	0	0	0	0	0
<i>Trienodes bicolor</i> (Curtis)	0	0	0	0	0	0	0	0	0	0	0	0	0	0	0	0	0	0	0
Total Leptoceridae	0	0	0	0	0	0	0	0	0	0	0	0	0	0	0	0	0	0	0
<i>Anabolia nervosa</i> (Curtis)	0	0	0	0	0	0	0	0	0	1	0	0	0	0	0	0	0	0	0
<i>Glyptotaelius pellucidus</i> (Retzius)	0	0	0	0	0	0	0	0	0	0	0	0	0	0	0	0	0	0	0
<i>Limnephilus centralis</i> , Curtis	0	0	0	0	0	0	0	0	0	0	0	0	0	0	0	0	0	0	0
<i>Limnephilus marmoratus</i> , Curtis	0	0	0	0	0	0	0	0	0	0	0	0	0	0	0	0	1	0	1
<i>Limnephilus lunatus</i> , Curtis	0	3	1	1	1	0	1	6	0	0	3	0	0	0	0	0	1	0	1
<i>Limnephilus rhombicus</i> (L.)	0	0	0	0	0	0	0	0	0	0	0	0	0	0	0	0	0	0	0
Limnephilidae indet.	0	0	0	0	16	6	22	0	2	8	14	1	0	0	0	1	0	5	6
Total Limnephilidae	0	3	1	1	17	6	23	6	2	9	17	1	0	0	0	1	2	5	8
<i>Molanna angustata</i> , Curtis	0	0	0	0	0	0	0	0	0	0	0	0	0	0	0	0	0	0	0
Total Molannidae	0	0	0	0	0	0	0	0	0	0	0	0	0	0	0	0	0	0	0
<i>Baetis rhodani</i> (Pictet)	0	0	0	0	0	0	0	0	0	0	0	0	0	0	0	0	0	0	0
<i>Cloeon dipterum</i> (L.)	0	1	37	4	0	0	0	110	0	0	0	0	0	0	0	31	0	83	114
Total Baetidae	0	1	37	4	0	0	0	110	0	0	0	0	0	0	0	31	0	83	114
<i>Caenis horaria</i> (L.)	0	0	0	0	0	0	0	0	0	0	0	0	0	0	0	0	0	0	0
<i>Caenis luctuosa</i> (Burmeister)	0	0	0	0	0	0	0	0	0	0	0	0	0	0	0	0	0	0	0
<i>Caenis robusta</i> , Eaton	0	0	0	0	0	0	0	0	0	0	0	0	0	0	0	0	0	0	0
Total Caenidae	0	0	0	0	0	0	0	0	0	0	0	0	0	0	0	0	0	0	0
<i>Ephemera danica</i> , Müller	0	0	0	0	0	0	0	0	0	0	0	0	0	0	0	0	0	0	0
Total Ephemeridae	0	0	0	0	0	0	0	0	0	0	0	0	0	0	0	0	0	0	0
<i>Aeshna cyanea</i> (Müller)	0	0	0	0	0	0	0	0	0	0	1	0	0	0	0	0	0	0	0
<i>Aeshna grandis</i> (L.)	0	0	0	0	0	0	0	0	0	0	0	0	0	0	0	1	0	0	1
<i>Aeshna mixta</i> (Latreille)	0	0	0	0	0	0	0	0	0	0	0	0	0	0	0	0	0	0	0

Taxon	BM1	BM2	BM3	BM4	NP1	NP2	NP	SM1	SM2	SM3	SM4	SM5	BDM -W- 1	BDM -W- 2	BDM -W- 3	BDM -W- 4	BDM -W- 5	BDM -W- 6	BDM -W
<i>Aeshna</i> sp.	0	0	0	0	0	0	0	0	0	0	18	0	0	0	0	0	0	0	0
<i>Anax imperator</i> , Leach	0	0	0	0	0	0	0	0	0	0	0	0	0	0	0	0	0	0	0
<i>Brachytron pratense</i> (Müller)	0	0	0	0	0	0	0	0	0	0	0	0	0	0	0	0	0	0	0
Aeshnidae indet.	0	0	1	0	0	0	0	0	0	0	0	0	0	0	0	0	0	0	0
Total Aeshnidae	0	0	1	0	0	0	0	0	0	0	19	0	0	0	0	1	0	0	1
<i>Coenagrion puella</i> (L.)	0	0	0	0	5	0	5	0	0	0	0	0	0	5	0	0	0	6	11
<i>Enallagma cyathigerum</i> (Charpentier)	0	0	0	0	3	0	3	0	3	0	0	0	0	0	0	0	0	0	0
<i>Ischnura elegans</i> (Vander Linden)	0	0	23	0	18	22	40	0	1	0	0	0	0	0	0	0	0	0	0
Coenagrionidae indet.	0	0	15	0	34	84	118	0	0	0	0	0	0	2	0	0	0	58	60
Total Coenagrionidae	0	0	38	0	60	106	166	0	4	0	0	0	0	7	0	0	0	64	71
<i>Lestes sponsa</i> (Hansemann)	0	0	0	0	0	0	0	0	0	0	0	0	0	1	0	0	0	0	1
<i>Lestes</i> sp.	0	0	0	0	0	0	0	3	0	0	0	0	0	3	0	0	0	0	3
Total Lestidae	0	0	0	0	0	0	0	3	0	0	0	0	0	4	0	0	0	0	4
<i>Libellula depressa</i> , L.	0	0	0	0	0	0	0	0	0	0	0	0	0	0	0	0	0	0	0
<i>Sympetrum striolatum</i> (Charpentier)	0	0	9	0	0	0	0	1	0	0	0	0	0	0	0	2	0	0	2
<i>Sympetrum</i> sp.	0	0	5	0	0	0	0	4	0	0	0	0	0	0	0	5	0	0	5
Total Libellulidae	0	0	14	0	0	0	0	5	0	0	0	0	0	0	0	7	0	0	7
<i>Cataclysta lemnata</i> (L.)	0	0	2	0	0	0	0	0	0	0	0	0	0	0	0	0	0	0	0
Total Pyralidae	0	0	2	0	0	0	0	0	0	0	0	0	0	0	0	0	0	0	0
<i>Sialis lutaria</i> (L.)	0	0	0	0	0	0	0	0	0	0	0	0	0	0	0	0	0	0	0
Total Sialidae	0	0	0	0	0	0	0	0	0	0	0	0	0	0	0	0	0	0	0
<i>Anisosticta novemdecimpunctata</i> (L.)	0	0	0	0	0	0	0	0	0	0	0	0	0	0	0	0	0	0	0
Total Coccinellidae	0	0	0	0	0	0	0	0	0	0	0	0	0	0	0	0	0	0	0
<i>Dryops luridus</i> (Erichson)	0	0	0	0	0	0	0	0	0	0	0	0	0	0	0	0	0	0	0
Total Dryopidae	0	0	0	0	0	0	0	0	0	0	0	0	0	0	0	0	0	0	0
<i>Acilius</i> sp.	0	0	0	0	0	0	0	0	0	0	0	0	0	0	0	0	0	0	0
<i>Agabus bipustulatus</i> (L.)	1	0	0	0	0	0	0	0	0	0	0	1	0	1	1	0	1	0	3
<i>Agabus conspersus</i> (Marsham)	0	0	0	0	0	0	0	0	0	0	0	0	0	0	0	0	0	0	0
<i>Agabus didymus</i> (Olivier)	0	0	0	0	0	0	0	0	0	0	0	0	0	0	0	0	0	0	0
<i>Agabus nebulosus</i> (Forster)	0	0	0	0	3	1	4	0	0	0	0	0	0	0	0	0	0	0	0
<i>Agabus sturmii</i> (Gyllenhal)	0	0	0	0	0	0	0	0	0	0	0	0	0	0	0	0	0	0	0
<i>Agabus/Ilybius</i> larvae	1	16	33	6	0	0	0	89	66	5	0	50	3	11	0	79	0	0	93
<i>Colymbetes fuscus</i> (L.)	0	0	0	0	0	0	0	12	5	0	4	1	1	4	0	0	0	0	5
Colymbetinae group	0	2	2	0	0	0	0	0	0	0	0	0	0	0	0	0	0	0	0
<i>Dytiscus</i> sp.	0	0	13	0	6	4	10	9	0	0	7	0	0	1	0	3	0	0	4
<i>Graphoderus</i> sp.	0	0	0	0	0	0	0	0	0	0	0	0	0	0	2	7	0	3	12
<i>Graptodytes bilineatus</i> (Sturm)	1	0	0	0	0	0	0	0	0	0	0	0	0	0	0	0	0	0	0
<i>Graptodytes pictus</i> (Fabricius)	0	0	0	0	0	0	0	0	0	0	1	0	0	0	0	0	0	0	0
<i>Hydroglyphus geminus</i> (Fabricius)	0	0	0	0	0	4	4	0	0	0	0	0	0	0	0	0	0	0	0
<i>Hydroporus angustatus</i> , Sturm	0	0	0	0	0	0	0	0	0	0	0	0	0	0	1	0	0	0	1
<i>Hydroporus erythrocephalus</i> (L.)	0	0	0	0	0	0	0	0	0	0	0	1	0	0	0	0	0	0	0
<i>Hydroporus incognitus</i> , Sharp	0	0	0	0	0	0	0	0	2	0	0	0	0	0	0	0	0	0	0
<i>Hydroporus palustris</i> (L.)	0	0	2	0	1	0	1	0	1	0	1	1	0	0	0	0	0	0	0

Taxon	BM1	BM2	BM3	BM4	NP1	NP2	NP	SM1	SM2	SM3	SM4	SM5	BDM -W- 1	BDM -W- 2	BDM -W- 3	BDM -W- 4	BDM -W- 5	BDM -W- 6	BDM -W
<i>Hydroporus planus</i> (Fabricius)	18	10	0	2	0	0	0	0	0	0	0	0	0	0	0	0	0	0	0
<i>Hydroporus</i> sp.	9	20	71	13	0	0	0	0	0	0	19	13	5	0	0	1	32	0	38
<i>Hygrotus impressopunctatus</i> (Schaller)	1	0	0	0	0	0	0	0	1	0	0	1	0	0	0	0	1	0	1
<i>Hygrotus inaequalis</i> (Fabricius)	0	0	4	0	5	4	9	0	12	0	1	0	2	1	0	0	4	1	8
<i>Hygrotus parallelogrammus</i> (Ahrens)	0	0	0	0	0	1	1	0	0	0	0	0	0	0	0	0	0	0	0
<i>Hygrotus versicolor</i> (Schaller)	0	0	0	0	0	0	0	0	0	0	1	0	2	0	0	0	1	0	3
<i>Hyphydrus ovatus</i> (L.)	0	0	0	0	0	0	0	0	0	0	3	0	0	0	0	0	0	2	2
<i>Ilybius ater</i> (De Geer)	0	0	0	0	0	0	0	0	0	0	0	0	0	0	0	0	0	0	0
<i>Ilybius fuliginosus</i> (Fabricius)	0	0	0	0	0	0	0	0	0	0	0	0	0	0	0	0	0	0	0
<i>Laccophilus hyalinus</i> (De Geer)	0	0	0	0	0	0	0	0	0	0	0	0	0	0	0	0	0	0	0
<i>Laccophilus minutus</i> (L.)	0	0	2	0	0	1	1	0	1	0	1	0	0	0	0	1	0	0	1
<i>Laccophilus</i> sp.	0	0	10	0	0	0	0	0	0	0	0	0	2	0	0	0	0	0	2
<i>Rhantus frontalis</i> (Marsham)	0	0	0	0	0	0	0	0	0	0	0	1	0	0	0	0	0	1	1
<i>Rhantus suturalis</i> (MacLeay)	0	0	1	0	0	0	0	0	0	0	0	0	1	0	0	0	0	0	1
<i>Rhantus</i> sp.	0	1	11	1	0	0	0	3	9	0	0	0	0	2	0	4	0	2	8
Total Dytiscidae	31	49	149	22	15	15	30	113	97	5	38	69	16	20	4	95	39	9	183
<i>Oulimnius tuberculatus</i> (Müller)	0	0	0	0	0	0	0	0	0	0	0	0	0	0	0	0	0	0	0
Total Elmidae	0	0	0	0	0	0	0	0	0	0	0	0	0	0	0	0	0	0	0
<i>Gyrinus caspius</i> , Ménétriés	0	0	0	0	0	0	0	0	0	0	1	0	0	0	0	0	0	0	0
<i>Gyrinus paykulli</i> , Ochs	0	0	0	0	0	0	0	0	0	0	2	0	0	1	0	0	0	0	1
<i>Gyrinus substriatus</i> , Stephens	0	0	0	0	1	0	1	0	0	0	0	0	0	0	0	0	0	0	0
<i>Gyrinus</i> sp.	0	0	0	0	0	0	0	2	0	0	4	0	0	0	0	0	0	0	0
Total Gyrinidae	0	0	0	0	1	0	1	2	0	0	7	0	0	1	0	0	0	0	1
<i>Haliphus apicalis</i> , Thomson	0	0	0	0	0	0	0	0	0	0	0	0	0	0	0	1	0	0	1
<i>Haliphus immaculatus</i> , Gerhardt	0	0	0	0	0	0	0	0	0	0	0	0	0	0	0	0	0	0	0
<i>Haliphus lineaticollis</i> (Marsham)	0	0	8	0	1	1	2	0	0	2	1	0	0	0	0	0	0	0	0
<i>Haliphus obliquus</i> (Fabricius)	0	0	0	0	0	0	0	1	0	0	0	0	0	0	0	0	0	0	0
<i>Haliphus ruficollis</i> (DeGeer)	0	0	1	1	0	0	0	0	0	0	0	0	0	0	0	0	0	0	0
<i>Haliphus ruficollis</i> group	0	0	0	0	0	0	0	0	0	0	0	0	0	1	0	0	0	0	1
<i>Haliphus sibiricus</i> , Motschulsky	0	0	0	0	0	0	0	0	0	0	0	0	0	0	0	0	0	0	0
<i>Haliphus</i> sp.	0	0	10	0	0	0	0	0	0	0	0	0	3	0	0	0	8	0	11
<i>Peltodytes caesus</i> (Duftschmid)	0	0	0	0	0	0	0	0	0	0	0	0	0	0	0	0	1	0	1
Total Haliplidae	0	0	19	1	1	1	2	1	0	2	1	0	3	1	0	1	9	0	14
<i>Helophorus aequalis</i> , Thomson	0	0	10	3	6	0	6	0	4	0	0	2	0	0	0	0	0	0	0
<i>Helophorus alternans</i> , Gené	2	0	5	1	5	2	7	0	4	0	0	0	0	0	0	0	0	0	0
<i>Helophorus brevipalpis</i> , Bedel	7	4	4	0	182	72	254	0	32	1	0	0	0	0	1	0	0	0	1
<i>Helophorus grandis</i> , Illiger	23	23	5	3	0	1	1	0	0	0	0	0	0	0	0	0	0	0	0
<i>Helophorus griseus</i> , Herbst	0	0	0	0	16	7	23	0	0	0	0	2	0	0	0	0	0	0	0
<i>Helophorus minutus</i> , Fabricius	6	22	2	0	78	20	98	0	19	7	0	1	1	0	0	0	14	0	15
<i>Helophorus obscurus</i> , Mulsant	0	0	0	0	0	0	0	0	0	0	0	0	0	0	0	0	0	0	0
<i>Helophorus</i> sp.	4	14	5	0	0	0	0	0	0	0	0	0	0	0	0	0	0	0	0
Total Helophoridae	42	63	31	7	287	102	389	0	59	8	0	5	1	0	1	0	14	0	16
<i>Heterocerus</i> sp.	0	0	0	0	0	0	0	0	0	0	0	1	0	0	0	0	0	0	0

Taxon	BM1	BM2	BM3	BM4	NP1	NP2	NP	SM1	SM2	SM3	SM4	SM5	BDM -W- 1	BDM -W- 2	BDM -W- 3	BDM -W- 4	BDM -W- 5	BDM -W- 6	BDM -W
Total Heteroceridae	0	0	0	0	0	0	0	0	0	0	0	1	0	0	0	0	0	0	0
<i>Ochthebius dilatatus</i> , Stephens	3	2	0	0	0	0	0	0	6	0	0	0	0	0	0	0	0	0	0
<i>Ochthebius minimus</i> (Fabricius)	12	9	4	0	0	1	1	0	0	0	0	9	0	0	0	0	0	0	0
<i>Ochthebius viridus</i> , Peyron	0	1	0	0	0	0	0	0	0	0	0	0	0	0	0	0	0	0	0
Total Hydraenidae	15	12	4	0	0	1	1	0	6	0	0	9	0	0	0	0	0	0	0
<i>Hydrochus ignicollis</i> (Motschulsky)	0	0	0	0	0	0	0	2	1	0	4	1	0	0	0	0	0	0	0
Total Hydrochidae	0	0	0	0	0	0	0	2	1	0	4	1	0	0	0	0	0	0	0
<i>Anacaena bipustulata</i> (Marshall)	0	0	0	0	0	0	0	7	0	0	0	4	0	0	0	0	0	0	0
<i>Anacaena limbata</i> (Fabricius)	60	45	3	1	0	0	0	0	42	63	21	19	0	0	0	0	0	0	0
<i>Anacaena</i> sp.	0	0	0	0	0	0	0	8	0	0	0	0	0	0	0	0	0	0	0
<i>Berosus affinis</i> (Brullé)	0	0	3	0	20	54	74	0	0	0	0	0	0	0	0	0	0	0	0
<i>Berosus luridus</i> (L.)	0	0	0	0	0	1	1	0	0	0	0	0	0	0	0	0	0	0	0
<i>Berosus signaticollis</i> (Charpentier)	0	0	0	0	0	2	2	0	0	0	0	0	0	0	0	0	0	0	0
<i>Berosus</i> sp.	0	0	3	0	11	2	13	0	0	0	0	0	0	0	0	0	0	0	0
<i>Cercyon sternalis</i> (Sharp)	1	0	0	0	0	0	0	0	0	0	0	2	0	0	0	0	0	0	0
<i>Cercyon tristis</i> (Illiger)	1	0	0	0	0	0	0	0	0	0	0	0	0	0	0	0	0	1	1
<i>Cymbiodyta marginellus</i> (Fabricius)	1	0	0	0	0	0	0	1	1	0	1	1	0	0	0	0	0	0	0
<i>Enochrus halophilus</i> (Bedel)	0	0	1	0	0	0	0	0	2	0	0	0	0	0	0	0	0	0	0
<i>Enochrus testaceus</i> (Fabricius)	0	0	0	0	0	0	0	0	0	0	0	0	0	0	0	0	0	0	0
<i>Enochrus</i> sp.	0	0	0	0	0	1	1	0	0	0	0	2	0	0	0	0	5	0	5
<i>Helochaeres lividus</i> (Forster)	0	0	0	0	0	1	1	1	0	0	0	0	0	0	0	0	0	0	0
<i>Hydrobius fuscipes</i> (L.)	1	0	1	0	0	0	0	6	4	1	1	8	0	0	0	0	6	0	6
<i>Hydrophilus piceus</i> (L.)	0	0	0	0	0	0	0	0	0	0	0	0	0	0	0	0	17	0	17
<i>Laccobius bipunctatus</i> (Fabricius)	0	0	1	0	0	0	0	0	0	0	0	0	0	0	0	0	0	0	0
<i>Laccobius colon</i> (Stephens)	0	0	0	0	0	1	1	0	0	0	0	0	0	0	0	0	0	0	0
<i>Laccobius minutus</i> (L.)	0	0	0	0	0	0	0	0	0	0	0	0	0	0	0	0	0	0	0
<i>Laccobius</i> sp.	0	0	0	0	0	0	0	0	5	0	0	5	4	0	0	1	0	0	5
<i>Megasternum concinnum</i> (Marshall)	0	0	0	0	0	0	0	0	0	0	0	0	0	0	0	0	0	0	0
Hydrophilidae indet.	10	25	37	0	2	0	2	6	0	0	0	0	0	0	0	0	0	0	0
Total Hydrophilidae	74	70	49	1	33	62	95	29	54	64	23	41	4	0	0	1	28	1	34
<i>Noterus clavicornis</i> , De Geer	0	0	0	0	0	0	0	0	3	0	0	0	0	0	0	0	0	0	0
<i>Noterus</i> sp.	0	0	0	0	0	0	0	0	0	0	0	0	0	0	0	0	0	0	0
Total Noteridae	0	0	0	0	0	0	0	0	3	0	0	0	0	0	0	0	0	0	0
<i>Hygrobia hermanni</i> (Fabricius)	0	0	0	0	0	0	0	0	0	0	0	0	0	0	0	0	0	0	0
Total Paelobiidae	0	0	0	0	0	0	0	0	0	0	0	0	0	0	0	0	0	0	0
<i>Cyphon</i> sp.	21	1	0	1	0	0	0	0	0	0	0	0	0	0	0	0	0	0	0
<i>Elodes</i> sp.	0	0	0	0	0	0	0	0	1	0	0	0	0	0	0	0	0	0	0
<i>Hydrocyphon</i> sp.	9	1	0	0	0	0	0	0	0	0	0	0	0	0	0	0	0	0	0
<i>Scirtes</i> sp.	0	0	0	0	0	0	0	0	1	0	0	0	0	0	0	0	480	0	480
Total Scirtidae	30	2	0	1	0	0	0	0	2	0	0	0	0	0	0	0	480	0	480
<i>Arctocorisa germari</i> (Fieber)	0	0	0	0	0	0	0	0	0	0	0	0	0	0	0	0	0	0	0
<i>Callicorixa praeusta</i> (Fieber)	0	0	0	0	0	18	18	15	0	0	0	0	62	63	11	1	0	9	146
<i>Callicorixa</i> sp.	0	0	0	0	0	0	0	0	0	0	0	0	0	17	0	9	0	0	26

Taxon	BM1	BM2	BM3	BM4	NP1	NP2	NP	SM1	SM2	SM3	SM4	SM5	BDM -W- 1	BDM -W- 2	BDM -W- 3	BDM -W- 4	BDM -W- 5	BDM -W- 6	BDM -W
<i>Corixa affinis/dentipes</i>	0	0	0	0	0	0	0	0	0	3	0	0	0	0	0	0	0	22	22
<i>Corixa affinis/panzeri</i>	0	0	0	0	0	0	0	0	0	0	0	0	0	0	0	0	0	0	0
<i>Corixa punctata</i> (Illiger)	0	0	0	0	1	0	1	0	0	0	0	0	0	1	0	0	0	0	1
<i>Corixa punctata/iberica</i>	0	0	0	0	0	0	0	32	0	0	0	0	28	13	13	0	0	38	92
<i>Corixa</i> sp.	0	0	1	2	34	12	46	19	0	0	4	0	34	0	8	17	3	0	62
<i>Cymatia coleoprata</i> (Fabricius)	0	0	0	0	0	0	0	0	0	0	0	0	0	0	0	0	0	2	2
<i>Cymatia</i> sp.	0	0	0	0	6	0	6	0	0	0	0	9	0	0	0	0	0	43	43
<i>Hesperocorixa linnaei</i> (Fieber)	0	0	2	0	0	0	0	0	4	0	0	0	0	0	0	0	0	0	0
<i>Hesperocorixa moesta</i> (Fieber)	0	0	0	0	0	0	0	0	0	0	0	0	0	0	0	0	0	0	0
<i>Hesperocorixa sahlbergi</i> (Fieber)	0	0	25	22	0	0	0	1	0	0	1	0	19	0	0	0	0	3	22
<i>Hesperocorixa</i> sp.	0	0	0	0	0	8	8	0	0	0	0	0	42	0	0	0	0	0	42
<i>Miconecta scholtzi</i> (Fieber)	0	0	0	0	0	0	0	0	0	0	1	0	0	0	0	1	0	0	1
<i>Miconecta</i> sp.	0	0	0	0	0	2	2	0	0	0	0	0	0	0	0	89	0	0	89
<i>Paracorixa concinna</i> (Fieber)	0	0	0	0	0	0	0	0	0	0	0	0	81	0	0	0	0	0	81
<i>Sigara distincta/falleni/fallenoidea</i>	0	0	0	0	0	0	0	0	0	0	0	0	0	0	0	0	0	0	0
<i>Sigara dorsalis</i> (Leach)	0	0	0	0	0	26	26	0	0	0	2	0	3	21	5	0	1	0	30
<i>Sigara dorsalis/striata</i>	0	0	2	1	0	9	9	1	0	0	0	0	0	16	4	0	0	13	33
<i>Sigara falleni</i> (Fieber)	0	0	0	0	0	0	0	0	0	2	0	0	0	0	0	0	0	0	0
<i>Sigara falleni/iactans</i>	0	0	0	0	0	0	0	0	0	0	0	0	0	0	0	0	0	0	0
<i>Sigara fossarum</i> (Leach)	0	0	0	0	0	0	0	0	0	0	0	0	0	0	0	0	0	0	0
<i>Sigara iactans</i> , Jansson	0	0	0	0	0	2	2	0	0	0	0	0	0	0	0	0	0	0	0
<i>Sigara lateralis</i> (Leach)	0	0	0	0	16	0	16	0	0	0	0	0	0	0	7	0	0	0	7
<i>Sigara limitata</i> (Fieber)	0	0	0	0	0	0	0	0	0	0	0	0	0	0	0	0	0	0	0
<i>Sigara nigrolineata</i> (Fieber)	0	0	0	0	0	4	4	0	0	0	0	0	0	0	0	0	0	0	0
<i>Sigara selecta</i> (Fieber)	0	0	0	0	0	0	0	0	0	0	0	0	0	0	0	0	0	0	0
<i>Sigara</i> sp.	0	0	0	0	110	58	168	108	0	10	0	0	182	222	12	77	0	0	493
Corixidae indet.	0	7	84	109	0	50	50	440	0	18	0	28	182	232	21	0	0	380	815
Total Corixidae	0	7	114	134	167	189	356	616	4	33	8	37	633	585	81	194	4	510	2007
<i>Gerris lacustris</i> (L.)	0	0	0	0	0	0	0	0	0	0	0	0	0	1	0	0	0	0	1
<i>Gerris</i> group	7	0	9	0	71	14	85	0	0	0	0	0	8	71	0	14	5	0	98
Total Gerridae	7	0	9	0	71	14	85	0	0	0	0	0	8	72	0	14	5	0	99
<i>Hydrometra stagnorum</i> (L.)	0	0	0	0	0	1	1	0	0	0	0	0	1	0	0	0	0	0	1
Total Hydrometridae	0	0	0	0	0	1	1	0	0	0	0	0	1	0	0	0	0	0	1
<i>Ilyocoris cimicoides</i> (L.)	0	0	0	0	0	0	0	0	0	0	2	0	0	17	0	21	11	0	49
<i>Ilyocoris cimicoides</i> / <i>Naucoris maculatus</i>	0	0	0	0	0	0	0	0	0	0	0	0	0	0	0	0	0	0	0
Total Naucoridae	0	0	0	0	0	0	0	0	0	0	2	0	0	17	0	21	11	0	49
<i>Renatra linearis</i> (L.)	0	0	0	0	0	0	0	0	0	0	0	0	0	0	0	0	0	0	0
Total Nepidae	0	0	0	0	0	0	0	0	0	0	0	0	0	0	0	0	0	0	0
<i>Notonecta glauca</i> , L.	0	0	0	0	0	0	0	1	1	0	1	0	0	0	0	0	0	0	0
<i>Notonecta</i> sp.	0	0	50	68	61	21	82	234	73	0	0	53	31	88	18	60	14	19	230
Total Notonectidae	0	0	50	68	61	21	82	235	74	0	1	53	31	88	18	60	14	19	230
<i>Plea minutissima</i> , Leach	0	0	0	0	0	44	44	66	0	0	31	0	0	8	1	85	0	109	203
Total Pleidae	0	0	0	0	0	44	44	66	0	0	31	0	0	8	1	85	0	109	203

Taxon	BM1	BM2	BM3	BM4	NP1	NP2	NP	SM1	SM2	SM3	SM4	SM5	BDM -W- 1	BDM -W- 2	BDM -W- 3	BDM -W- 4	BDM -W- 5	BDM -W- 6	BDM -W
<i>Microvelia reticulata</i> (Burmeister)	0	0	0	0	0	0	0	0	0	0	26	0	0	16	0	2	0	0	18
<i>Microvelia</i> sp.	0	0	0	0	0	0	0	0	0	0	14	0	0	5	0	0	0	0	5
<i>Velia caprai</i> , Tamanini	0	0	0	0	0	0	0	0	0	0	0	0	0	0	0	0	0	0	0
<i>Velia</i> sp.	0	0	0	0	0	0	0	0	0	0	0	0	0	0	0	0	0	0	0
Total Veliidae	0	0	0	0	0	0	0	0	0	0	40	0	0	21	0	2	0	0	23
<i>Saldula</i> sp.	0	0	0	0	0	1	1	0	1	0	0	0	0	0	0	0	0	0	0
Total Saldidae	0	0	0	0	0	1	1	0	1	0	0	0	0	0	0	0	0	0	0
<i>Asellus aquaticus</i> (L.)	1311	601	72	538	92	140	232	340	0	24	0	0	98	278	0	238	128	170	912
Total Asellidae	1311	601	72	538	92	140	232	340	0	24	0	0	98	278	0	238	128	170	912
Total Cladocera ¹	0	0	1	93	0	1000	1000	0	0	0	1000	0	1000	650	1000	444	0	1000	4094
Total Copepoda	0	0	1	0	0	3	3	0	0	0	0	0	0	0	4	0	0	0	4
<i>Crangonyx pseudogracilis</i> , Bousfield	0	0	0	0	0	0	0	0	0	0	0	0	0	0	14	0	0	0	14
Total Crangonyctidae	0	0	0	0	0	0	0	0	0	0	0	0	0	0	14	0	0	0	14
<i>Gammarus duebeni</i> , Liljeborg	0	0	0	0	0	0	0	0	0	0	0	0	0	0	0	0	0	0	0
<i>Gammarus zaddachi</i> , Sexton	0	0	0	0	0	0	0	0	0	0	0	0	0	0	0	0	0	0	0
<i>Gammarus</i> sp.	0	0	0	0	0	0	0	0	0	0	0	0	0	0	0	0	0	0	0
Total Gammaridae	0	0	0	0	0	0	0	0	0	0	0	0	0	0	0	0	0	0	0
Total Ostracoda	0	0	0	0	0	7	7	15	0	0	4	0	1000	12	143	10	21	80	1266
<i>Bithynia tentaculata</i> (L.)	0	0	0	0	0	0	0	0	0	0	0	0	0	0	0	0	0	0	0
Total Bithyniidae	0	0	0	0	0	0	0	0	0	0	0	0	0	0	0	0	0	0	0
<i>Potamopyrgus antipodarum</i> (Gray)	0	0	1035	0	34	0	34	0	0	0	0	0	0	0	0	0	0	0	0
Total Hydrobiidae	0	0	1035	0	34	0	34	0	0	0	0	0	0	0	0	0	0	0	0
<i>Galba truncatula</i> (Müller)	0	0	0	0	0	0	0	0	0	0	0	0	0	0	0	0	1	0	1
<i>Lymnaea stagnalis</i> (L.)	0	0	0	0	0	0	0	0	0	0	0	0	0	0	0	0	0	0	0
<i>Radix balthica</i> (L.)	42	30	157	0	88	178	266	230	17	34	0	0	0	0	110	0	0	0	110
<i>Stagnicola fuscus</i> agg. (Pfeiffer)	0	0	0	0	0	0	0	0	0	0	0	0	0	0	0	1	0	0	1
Total Lymnaeidae	42	30	157	0	88	178	266	230	17	34	0	0	0	0	110	1	1	0	112
<i>Physa</i> group	504	0	1	0	63	0	63	98	0	31	0	0	97	83	51	118	183	0	532
Total Physidae	504	0	1	0	63	0	63	98	0	31	0	0	97	83	51	118	183	0	532
<i>Anisus leucostoma</i> (Millet)	0	0	0	0	0	0	0	0	0	0	0	0	0	0	0	0	0	0	0
<i>Anisus vortex</i> (L.)	0	0	0	0	0	0	0	0	0	0	0	0	0	0	0	0	0	0	0
<i>Planorbarius corneus</i> (L.)	0	0	0	0	0	0	0	0	0	0	0	0	0	0	0	0	0	0	0
<i>Planorbis planorbis</i> (L.)	0	5	0	0	0	0	0	0	0	4	0	0	0	0	0	0	0	0	0
<i>Planorbis</i> sp.	0	0	0	0	0	0	0	0	0	0	0	0	0	0	0	0	0	0	0
<i>Gyraulus albus</i> (Müller)	0	0	0	0	0	0	0	0	0	0	0	0	0	0	0	2	0	0	2
<i>Gyraulus crista</i> (L.)	0	0	0	0	0	13	13	92	0	0	0	0	66	210	0	0	98	12	386
<i>Hippeutis complanatus</i> (L.)	0	0	0	0	0	0	0	1	0	0	0	0	1	0	0	0	0	0	1
Planorbidae indet.	0	1	0	0	0	0	0	42	0	0	0	0	0	0	0	0	0	0	0
Total Planorbidae	0	6	0	0	0	13	13	135	0	4	0	0	67	210	0	2	98	12	389
<i>Pisidium casertanum</i> (Poli)	0	0	0	0	0	0	0	0	0	0	0	0	0	0	0	0	0	0	0
<i>Pisidium</i> spp.	0	0	0	0	0	0	0	0	0	0	0	0	0	0	0	0	0	0	0
<i>Musculium lacustre</i> (Müller)	0	0	0	0	0	0	0	0	0	0	0	0	0	0	0	0	0	0	0
Total Sphaeriidae	0	0	0	0	0	0	0	0	0	0	0	0	0	0	0	0	0	0	0

Taxon	BM1	BM2	BM3	BM4	NP1	NP2	NP	SM1	SM2	SM3	SM4	SM5	BDM -W- 1	BDM -W- 2	BDM -W- 3	BDM -W- 4	BDM -W- 5	BDM -W- 6	BDM -W
<i>Oxyloma elegans</i> (Rossmässler)	0	0	0	0	0	0	0	0	0	0	0	0	0	0	0	0	0	0	0
<i>Oxyloma</i> sp.	0	0	0	0	0	0	0	0	5	0	0	0	0	0	0	0	0	0	0
Total Succineidae	0	0	0	0	0	0	0	0	5	0	0	0	0	0	0	0	0	0	0
<i>Valvata cristata</i> , Müller	0	0	0	0	0	0	0	0	0	0	0	0	0	0	0	2	0	0	2
Total Valvatidae	0	0	0	0	0	0	0	0	0	0	0	0	0	0	0	2	0	0	2
Total Ceratopogonidae	0	0	0	0	0	0	0	0	0	0	1	0	0	0	0	0	0	0	0
<i>Chaoborus crystallinus</i> (DeGeer)	0	0	0	0	0	0	0	77	0	0	7	17	0	0	0	0	0	0	0
<i>Chaoborus flavicans</i> (Meigen)	0	0	0	0	0	0	0	81	0	0	27	0	0	0	0	2	0	1	3
<i>Chaoborus</i> sp.	0	0	0	21	0	0	0	0	0	0	0	0	0	0	0	0	0	0	0
Total Chaoboridae	0	0	0	21	0	0	0	158	0	0	34	17	0	0	0	2	0	1	3
Total Chironomidae ¹	53	2101	322	623	740	198	938	1000	1000	290	560	730	429	740	470	210	375	1000	3224
<i>Anopheles claviger</i> (Meigen)	3	0	0	0	0	0	0	0	0	0	0	0	0	0	0	0	0	0	0
<i>Anopheles</i> sp.	0	0	0	0	0	14	14	0	260	0	0	0	0	0	0	0	0	0	0
<i>Culiseta alaskaensis/annulata</i>	1	0	0	0	0	0	0	0	0	0	0	0	0	0	0	0	0	0	0
<i>Culiseta alaskaensis/annulata/subochrea</i>	10	0	0	0	0	0	0	0	0	0	0	0	0	0	0	0	0	0	0
<i>Culiseta</i> sp.	1	0	0	0	0	0	0	0	0	0	0	0	0	0	0	0	0	0	0
<i>Culex pipiens</i> , L	0	0	0	0	0	0	0	0	0	1	0	0	0	0	0	0	0	0	0
<i>Culex</i> sp.	0	0	0	0	0	0	0	0	90	19	0	0	0	0	0	0	0	0	0
Culicidae indet.	3	0	1	0	0	66	66	0	340	0	0	0	0	0	0	0	0	0	0
Total Culicidae	18	0	1	0	0	80	80	0	690	20	0	0	0	0	0	0	0	0	0
<i>Dixa dilatata</i> , Stobl	0	0	0	0	0	0	0	0	0	0	0	0	0	0	0	0	0	0	0
<i>Dixa nebulosa</i> , Meigen	0	0	0	0	0	0	0	0	0	0	0	0	0	0	0	0	0	0	0
<i>Dixa</i> sp.	0	0	0	0	0	0	0	0	0	0	0	0	0	0	0	0	0	0	0
<i>Dixella aestivalis</i> (Meigen)	0	1	7	0	0	0	0	0	0	0	0	0	0	0	0	0	0	0	0
<i>Dixella autumnalis</i> (Meigen)	0	1	0	0	0	0	0	0	0	0	0	0	0	0	0	0	0	0	0
Total Dixidae	0	2	7	0	0	0	0	0	0	0	0	0	0	0	0	0	0	0	0
Total Dolichopodidae	0	0	0	0	0	0	0	0	0	0	0	0	0	0	0	0	0	0	0
Total Ephydriidae	0	0	28	0	0	1	1	0	0	0	0	0	0	0	0	1	4	0	5
Total Limoniidae	0	0	0	0	0	0	0	3	0	0	1	0	0	1	0	0	0	0	1
Total Muscidae	0	0	0	0	0	0	0	0	0	0	0	0	0	0	0	0	0	0	0
Total Psychodidae	0	0	2	0	0	0	0	0	0	0	0	0	0	3	0	0	0	0	3
Total Ptychopteridae	0	0	0	0	0	0	0	0	0	0	0	0	0	0	0	0	1	0	1
Total Sciomyzidae	0	0	0	0	0	0	0	6	0	0	0	0	0	0	0	0	7	0	7
<i>Odontomyia</i> sp.	0	0	0	0	0	0	0	0	0	0	0	0	0	0	0	0	1	0	1
<i>Oplodontha viridula</i> (Fabricius)	0	0	0	0	0	0	0	0	0	0	0	0	0	0	0	0	0	0	0
<i>Oxycera rara</i> (Scopoli)	0	0	0	0	0	0	0	0	0	0	0	0	0	0	0	0	0	0	0
<i>Oxycera nigricornis</i> , Olivier	0	0	0	0	0	0	0	0	0	0	0	0	0	0	0	0	0	0	0
<i>Stratiomys singularior</i> (Harris)	0	0	0	0	0	0	0	0	0	0	0	0	0	0	0	0	0	0	0
<i>Stratiomys</i> sp.	0	0	0	0	0	0	0	0	1	0	1	0	0	1	0	0	0	0	1
Stratiomyidae indet.	0	0	0	0	0	0	0	1	0	0	0	0	0	0	0	0	0	0	0
Total Stratiomyidae	0	0	0	0	0	0	0	1	1	0	1	0	0	1	0	0	1	0	2
Total Syrphidae	0	0	0	0	0	0	0	0	0	0	0	0	0	4	1	0	0	0	5
Total Tipulidae	0	0	8	0	0	0	0	0	0	0	0	0	0	0	0	0	0	0	0

Taxon	BM1	BM2	BM3	BM4	NP1	NP2	NP	SM1	SM2	SM3	SM4	SM5	BDM -W- 1	BDM -W- 2	BDM -W- 3	BDM -W- 4	BDM -W- 5	BDM -W- 6	BDM -W
<i>Alboglossiphonia heteroclita</i> (L.)	0	0	0	0	1	0	1	0	0	0	0	0	0	0	0	0	0	0	0
<i>Helobdella stagnalis</i> (L.)	0	0	0	0	0	0	0	0	0	0	0	0	0	0	0	0	0	0	0
<i>Hemiclepsis marginata</i> (Müller)	0	0	0	0	0	0	0	0	0	0	0	0	0	0	0	0	0	0	0
<i>Thermomyzon tessulatum</i> (Müller)	0	0	0	0	0	0	0	0	0	0	0	0	0	0	0	0	0	0	0
Total Glossiphoniidae	0	0	0	0	1	0	1	0	0	0	0	0	0	0	0	0	0	0	0
<i>Dendrocoelum lacteum</i> (Müller)	0	0	0	0	0	0	0	0	0	0	0	0	0	0	0	0	0	0	0
Total Dendrocoelidae	0	0	0	0	0	0	0	0	0	0	0	0	0	0	0	0	0	0	0
<i>Dugesia polychroa</i> group	0	0	0	0	0	0	0	0	18	0	0	0	0	0	0	0	0	0	0
Total Dugesiidae	0	0	0	0	0	0	0	0	18	0	0	0	0	0	0	0	0	0	0
<i>Polycelis nigra</i> group	0	0	0	0	0	0	0	0	0	18	0	0	0	0	0	0	0	0	0
Total Planariidae	0	0	0	0	0	0	0	0	0	18	0	0	0	0	0	0	0	0	0
Unidentified Tricladida	0	0	0	0	0	0	0	0	0	0	0	0	0	0	0	0	0	0	0
Total Oligochaeta	1	5	0	1	0	1	1	0	0	0	0	0	0	0	0	0	0	0	0
Total Collembola	68	6	2	0	0	4	4	0	9	0	0	0	0	0	4	0	0	0	4
Total Hydracarina	0	1	1	0	0	0	0	204	0	0	0	0	0	0	0	11	19	71	101
Total Nematoda	0	0	0	0	0	0	0	0	0	0	0	0	0	0	0	0	0	0	0
Total Hydrozoa	0	0	0	0	0	0	0	0	0	0	0	0	0	0	0	0	0	0	0
Terrestrial species recorded:																			
<i>Bembidion</i> sp.	0	0	0	0	0	0	0	0	0	0	0	3	0	0	0	0	0	0	0
<i>Demetrias imperialis</i> , Germar	0	0	0	0	0	0	0	2	0	1	0	0	0	0	0	0	0	0	0
<i>Odacantha melanura</i> (L.)	0	0	0	0	0	0	0	0	0	0	0	1	0	0	0	0	0	0	0
Total Carabidae	0	0	0	0	0	0	0	2	0	1	0	4	0	0	0	0	0	0	0
<i>Cassida viridis</i> , L.	0	0	0	0	0	0	0	0	0	0	0	0	0	0	0	0	0	0	0
<i>Galerucella</i> sp.	0	0	0	0	0	0	0	0	0	0	0	0	0	0	0	0	0	0	0
Chrysomelidae indet.	0	0	0	0	0	0	0	0	0	0	0	0	0	0	0	0	0	0	0
Total Chrysomelidae	0	0	0	0	0	0	0	0	0	0	0	0	0	0	0	0	0	0	0
Total Staphylinidae	0	0	0	0	3	0	3	1	2	0	0	2	0	0	0	0	0	0	0

Taxon	BDM -N-1	BDM -N-2	BDM -N-3	BDM -N	P3- 1	P3- 2	P3	P5a	P5b	P5	P6- N-1	P6- N-2	P6- N-3	P6- N	P6- S-1	P6- S-2	P6- S-3	P6- S-4	P6- S
<i>Cyrnus flavidus</i> , McLachlan	0	0	0	0	0	0	0	0	0	0	0	0	0	0	0	0	0	0	0
<i>Holocentropus dubius</i> (Rambur)	0	0	0	0	0	0	0	0	0	0	0	0	0	0	0	0	0	0	0
Polycentropodidae indet.	4	2	1	7	0	0	0	0	0	0	0	0	0	0	0	0	0	0	0
Total Polycentropodidae	4	2	1	7	0	0	0	0	0	0	0	0	0	0	0	0	0	0	0
<i>Tinodes waeneri</i> (L.)	0	0	0	0	0	0	0	0	0	0	0	0	0	0	0	0	0	0	0
Total Psychomyiidae	0	0	0	0	0	0	0	0	0	0	0	0	0	0	0	0	0	0	0
<i>Agraylea multipunctata</i> (Curtis)	0	0	0	0	0	0	0	0	0	0	0	0	0	0	0	0	0	0	0
<i>Hydroptila</i> sp.	0	0	0	0	0	0	0	0	0	0	0	0	0	0	0	0	0	0	0
<i>Oxyethira</i> sp.	0	0	0	0	0	0	0	0	0	0	0	0	0	0	0	0	0	0	0
Total Hydroptilidae	0	0	0	0	0	0	0	0	0	0	0	0	0	0	0	0	0	0	0
<i>Athripsodes aterrimus</i> (Stephens)	0	0	1	1	0	0	0	0	0	0	0	0	0	0	0	0	0	0	0
<i>Leptocerus tineiformis</i> , Curtis	0	0	0	0	0	0	0	0	0	0	0	0	0	0	0	0	0	0	0
<i>Mystacides longicornis</i> (L.)	0	0	0	0	0	0	0	0	0	0	0	1	0	1	0	0	0	0	0
<i>Oecetis furva</i> (Rambur)	0	0	1	1	0	0	0	0	0	0	0	0	0	0	0	0	0	0	0
<i>Trienodes bicolor</i> (Curtis)	0	0	0	0	0	0	0	0	0	0	0	0	1	1	0	0	0	0	0
Total Leptoceridae	0	0	2	2	0	0	0	0	0	0	0	1	1	2	0	0	0	0	0
<i>Anabolia nervosa</i> (Curtis)	0	0	0	0	0	0	0	0	0	0	0	0	0	0	0	0	0	0	0
<i>Glyptotaelius pellucidus</i> (Retzius)	0	0	0	0	0	0	0	0	0	0	0	0	0	0	0	0	0	0	0
<i>Limnephilus centralis</i> , Curtis	0	0	0	0	0	0	0	0	0	0	0	0	1	1	0	0	0	0	0
<i>Limnephilus marmoratus</i> , Curtis	0	0	0	0	0	0	0	0	0	0	0	0	0	0	0	0	0	0	0
<i>Limnephilus lunatus</i> , Curtis	0	0	1	1	0	0	0	0	0	0	0	0	0	0	0	0	0	0	0
<i>Limnephilus rhombicus</i> (L.)	0	1	0	1	0	0	0	0	0	0	0	0	0	0	0	0	0	0	0
Limnephilidae indet.	1	0	0	1	0	0	0	0	0	0	0	0	3	3	1	0	0	0	1
Total Limnephilidae	1	1	1	3	0	0	0	0	0	0	0	0	4	4	1	0	0	0	1
<i>Molanna angustata</i> , Curtis	0	0	0	0	0	0	0	0	0	0	0	0	0	0	0	0	0	0	0
Total Molannidae	0	0	0	0	0	0	0	0	0	0	0	0	0	0	0	0	0	0	0
<i>Baetis rhodani</i> (Pictet)	0	0	0	0	0	0	0	0	0	0	0	0	0	0	0	0	0	0	0
<i>Cloeon dipterum</i> (L.)	51	20	20	91	0	0	0	0	0	0	14	12	21	47	19	0	86	51	156
Total Baetidae	51	20	20	91	0	0	0	0	0	0	14	12	21	47	19	0	86	51	156
<i>Caenis horaria</i> (L.)	0	0	0	0	0	0	0	0	0	0	0	0	0	0	0	0	0	4	4
<i>Caenis luctuosa</i> (Burmeister)	1	0	0	1	0	0	0	0	0	0	0	0	0	0	0	0	0	0	0
<i>Caenis robusta</i> , Eaton	2	2	0	4	0	0	0	0	0	0	0	0	4	4	0	0	2	0	2
Total Caenidae	3	2	0	5	0	0	0	0	0	0	0	0	4	4	0	0	2	4	6
<i>Ephemera danica</i> , Müller	0	0	0	0	0	0	0	0	0	0	0	0	0	0	0	0	0	0	0
Total Ephemeridae	0	0	0	0	0	0	0	0	0	0	0	0	0	0	0	0	0	0	0
<i>Aeshna cyanea</i> (Müller)	0	0	0	0	0	0	0	0	0	0	0	0	0	0	1	0	0	0	1
<i>Aeshna grandis</i> (L.)	0	0	0	0	0	0	0	0	0	0	0	0	0	0	0	0	0	0	0
<i>Aeshna mixta</i> (Latreille)	0	0	0	0	0	0	0	1	4	5	0	0	0	0	0	0	0	0	0
<i>Aeshna</i> sp.	6	2	0	8	4	0	4	0	0	0	1	11	14	26	2	0	0	7	9
<i>Anax imperator</i> , Leach	0	0	0	0	0	0	0	0	0	0	0	1	5	6	0	0	0	1	1
<i>Brachytron pratense</i> (Müller)	0	0	0	0	0	0	0	0	0	0	0	1	0	1	0	0	0	1	1
Aeshnidae indet.	0	0	0	0	0	0	0	0	0	0	0	0	0	0	0	0	0	0	0
Total Aeshnidae	6	2	0	8	4	0	4	1	4	5	1	13	19	33	3	0	0	9	12
<i>Coenagrion puella</i> (L.)	0	0	0	0	0	0	0	0	0	0	0	13	3	16	0	0	0	4	4

Taxon	BDM -N-1	BDM -N-2	BDM -N-3	BDM -N	P3- 1	P3- 2	P3	P5a	P5b	P5	P6- N-1	P6- N-2	P6- N-3	P6- N	P6- S-1	P6- S-2	P6- S-3	P6- S-4	P6- S
<i>Enallagma cyathigerum</i> (Charpentier)	0	0	0	0	0	0	0	0	0	0	0	0	0	0	0	0	0	0	0
<i>Ischnura elegans</i> (Vander Linden)	26	17	4	47	0	0	0	0	0	0	0	4	1	5	26	0	6	19	51
Coenagrionidae indet.	8	0	6	14	0	0	0	0	0	0	0	16	19	35	51	0	13	0	64
Total Coenagrionidae	34	17	10	61	0	0	0	0	0	0	0	33	23	56	77	0	19	23	119
<i>Lestes sponsa</i> (Hansemann)	0	0	0	0	0	0	0	0	1	1	0	0	0	0	0	0	0	0	0
<i>Lestes</i> sp.	0	0	0	0	0	0	0	0	0	0	0	0	0	0	0	0	0	0	0
Total Lestidae	0	0	0	0	0	0	0	0	1	1	0	0	0	0	0	0	0	0	0
<i>Libellula depressa</i> , L.	0	0	0	0	0	0	0	0	0	0	0	0	1	1	0	0	0	0	0
<i>Sympetrum striolatum</i> (Charpentier)	0	0	0	0	0	0	0	0	1	1	0	0	1	1	0	0	0	0	0
<i>Sympetrum</i> sp.	0	0	0	0	0	0	0	0	2	2	0	0	0	0	0	0	0	0	0
Total Libellulidae	0	0	0	0	0	0	0	0	3	3	0	0	2	2	0	0	0	0	0
<i>Cataclysta lemnata</i> (L.)	3	0	0	3	0	0	0	0	0	0	0	0	0	0	0	0	0	0	0
Total Pyralidae	3	0	0	3	0	0	0	0	0	0	0	0	0	0	0	0	0	0	0
<i>Sialis lutaria</i> (L.)	0	0	0	0	0	0	0	1	0	1	0	0	0	0	0	0	0	0	0
Total Sialidae	0	0	0	0	0	0	0	1	0	1	0	0	0	0	0	0	0	0	0
<i>Anisosticta novemdecimpunctata</i> (L.)	0	0	0	0	0	0	0	0	0	0	0	3	1	4	0	0	0	0	0
Total Coccinellidae	0	0	0	0	0	0	0	0	0	0	0	3	1	4	0	0	0	0	0
<i>Dryops luridus</i> (Erichson)	0	0	0	0	0	0	0	0	0	0	0	0	0	0	0	0	0	0	0
Total Dryopidae	0	0	0	0	0	0	0	0	0	0	0	0	0	0	0	0	0	0	0
<i>Acilius</i> sp.	4	2	0	6	0	0	0	0	0	0	0	0	0	0	0	0	0	0	0
<i>Agabus bipustulatus</i> (L.)	0	0	0	0	0	0	0	0	0	0	0	0	0	0	0	0	0	0	0
<i>Agabus conspersus</i> (Marshall)	0	0	0	0	0	0	0	0	0	0	0	0	0	0	0	0	0	0	0
<i>Agabus didymus</i> (Olivier)	0	0	0	0	0	0	0	0	0	0	0	0	0	0	0	0	0	0	0
<i>Agabus nebulosus</i> (Forster)	0	0	0	0	0	0	0	0	0	0	0	0	0	0	0	0	0	0	0
<i>Agabus sturmii</i> (Gyllenhal)	0	0	0	0	0	0	0	0	0	0	0	0	0	0	0	0	0	0	0
<i>Agabus/Ilybius</i> larvae	58	9	2	69	15	1	16	0	26	26	0	0	0	0	0	0	0	44	44
<i>Colymbetes fuscus</i> (L.)	0	0	0	0	0	0	0	0	0	0	0	3	0	3	0	0	0	2	2
Colymbetinae group	2	0	0	2	8	0	8	0	0	0	0	0	0	0	0	0	0	0	0
<i>Dytiscus</i> sp.	13	0	0	13	0	0	0	0	0	0	0	2	0	2	0	0	0	0	0
<i>Graphoderus</i> sp.	9	0	0	9	0	0	0	0	0	0	0	0	0	0	0	0	0	0	0
<i>Graptodytes bilineatus</i> (Sturm)	0	0	0	0	0	0	0	0	0	0	0	0	0	0	0	0	0	0	0
<i>Graptodytes pictus</i> (Fabricius)	0	0	0	0	0	0	0	0	0	0	0	0	0	0	0	0	0	0	0
<i>Hydroglyphus geminus</i> (Fabricius)	0	0	0	0	0	0	0	0	0	0	0	0	0	0	0	0	0	0	0
<i>Hydroporus angustatus</i> , Sturm	0	0	0	0	0	0	0	0	0	0	0	0	0	0	0	0	0	0	0
<i>Hydroporus erythrocephalus</i> (L.)	0	0	0	0	0	0	0	0	0	0	0	0	0	0	0	0	0	0	0
<i>Hydroporus incognitus</i> , Sharp	0	0	0	0	0	0	0	0	0	0	0	0	0	0	0	0	0	0	0
<i>Hydroporus palustris</i> (L.)	0	0	0	0	2	0	2	0	1	1	0	0	0	0	0	0	0	0	0
<i>Hydroporus planus</i> (Fabricius)	0	0	0	0	0	0	0	0	0	0	0	0	0	0	0	0	0	0	0
<i>Hydroporus</i> sp.	1	16	0	17	5	1	6	1	2	3	0	0	0	0	0	0	0	0	0
<i>Hygrotus impressopunctatus</i> (Schaller)	0	0	0	0	0	0	0	0	0	0	0	0	0	0	0	0	1	0	1
<i>Hygrotus inaequalis</i> (Fabricius)	1	0	6	7	1	0	1	0	1	1	0	1	0	1	0	0	1	0	1
<i>Hygrotus parallelogrammus</i> (Ahrens)	0	0	0	0	0	0	0	0	0	0	0	0	0	0	0	0	0	0	0
<i>Hygrotus versicolor</i> (Schaller)	0	0	0	0	0	0	0	0	0	0	0	0	0	0	0	0	0	0	0
<i>Hyphydrus ovatus</i> (L.)	2	4	3	9	1	0	1	0	0	0	0	0	1	1	0	0	0	3	3

Taxon	BDM -N-1	BDM -N-2	BDM -N-3	BDM -N	P3- 1	P3- 2	P3	P5a	P5b	P5	P6- N-1	P6- N-2	P6- N-3	P6- N	P6- S-1	P6- S-2	P6- S-3	P6- S-4	P6- S
<i>Ilybius ater</i> (De Geer)	0	0	0	0	0	0	0	0	0	0	0	0	0	0	0	0	0	0	0
<i>Ilybius fuliginosus</i> (Fabricius)	0	0	0	0	0	0	0	0	0	0	0	0	0	0	0	0	0	0	0
<i>Laccophilus hyalinus</i> (De Geer)	0	0	0	0	0	0	0	0	0	0	0	0	0	0	0	0	0	0	0
<i>Laccophilus minutus</i> (L.)	0	0	0	0	0	0	0	0	0	0	0	0	1	1	0	1	0	0	1
<i>Laccophilus</i> sp.	15	0	1	16	0	0	0	0	0	0	0	0	0	0	0	0	0	0	0
<i>Rhantus frontalis</i> (Marsham)	0	1	0	1	0	0	0	0	0	0	0	0	0	0	0	0	0	0	0
<i>Rhantus suturalis</i> (MacLeay)	0	0	0	0	0	0	0	0	0	0	0	0	0	0	0	0	0	0	0
<i>Rhantus</i> sp.	16	2	0	18	0	0	0	0	6	6	0	1	0	1	0	0	0	0	0
Total Dytiscidae	121	34	12	167	32	2	34	1	36	37	0	7	2	9	0	1	2	49	52
<i>Oulimnius tuberculatus</i> (Müller)	0	0	0	0	0	0	0	0	0	0	0	0	0	0	0	0	0	0	0
Total Elmidae	0	0	0	0	0	0	0	0	0	0	0	0	0	0	0	0	0	0	0
<i>Gyrinus caspius</i> , Ménétréris	0	0	0	0	0	1	1	0	0	0	0	0	0	0	0	0	0	0	0
<i>Gyrinus paykulli</i> , Ochs	0	1	0	1	0	0	0	0	0	0	0	0	0	0	0	0	0	0	0
<i>Gyrinus substriatus</i> , Stephens	0	0	0	0	0	0	0	0	0	0	0	0	0	0	0	0	0	0	0
<i>Gyrinus</i> sp.	9	11	0	20	6	1	7	0	0	0	0	8	3	11	0	0	0	0	0
Total Gyrinidae	9	12	0	21	6	2	8	0	0	0	0	8	3	11	0	0	0	0	0
<i>Haliphus apicalis</i> , Thomson	0	0	0	0	0	0	0	0	0	0	0	0	0	0	0	0	0	0	0
<i>Haliphus immaculatus</i> , Gerhardt	0	0	0	0	0	0	0	0	0	0	0	0	0	0	0	0	0	1	1
<i>Haliphus lineaticollis</i> (Marsham)	0	1	2	3	0	0	0	0	4	4	0	0	0	0	0	0	0	0	0
<i>Haliphus obliquus</i> (Fabricius)	0	0	0	0	0	0	0	0	0	0	0	0	0	0	0	0	0	0	0
<i>Haliphus ruficollis</i> (DeGeer)	0	0	0	0	0	0	0	0	0	0	0	0	0	0	0	0	0	0	0
<i>Haliphus ruficollis</i> group	0	0	1	1	0	0	0	2	1	3	0	3	0	3	0	0	0	0	0
<i>Haliphus sibiricus</i> , Motschulsky	0	0	0	0	0	0	0	0	1	1	0	0	0	0	0	0	0	0	0
<i>Haliphus</i> sp.	0	34	0	34	0	0	0	0	16	16	0	0	0	0	0	0	0	0	0
<i>Peltodytes caesus</i> (Duftschmid)	0	6	0	6	0	0	0	2	1	3	0	1	0	1	0	0	0	0	0
Total Haliplidae	0	41	3	44	0	0	0	4	23	27	0	4	0	4	0	0	0	1	1
<i>Helophorus aequalis</i> , Thomson	0	0	0	0	0	0	0	0	0	0	0	0	0	0	0	0	0	0	0
<i>Helophorus alternans</i> , Gené	0	0	0	0	0	0	0	0	1	1	0	0	0	0	0	2	1	0	3
<i>Helophorus brevipalpis</i> , Bedel	8	0	0	8	1	0	1	0	9	9	0	0	63	63	18	0	14	1	33
<i>Helophorus grandis</i> , Illiger	0	0	0	0	0	0	0	0	2	2	0	0	0	0	0	0	0	0	0
<i>Helophorus griseus</i> , Herbst	0	0	0	0	0	0	0	0	1	1	0	0	2	2	0	0	0	0	0
<i>Helophorus minutus</i> , Fabricius	1	0	0	1	0	0	0	0	3	3	0	5	0	5	0	6	11	6	23
<i>Helophorus obscurus</i> , Mulsant	0	0	0	0	0	0	0	0	0	0	0	0	0	0	0	0	0	0	0
<i>Helophorus</i> sp.	1	1	1	3	2	0	2	1	12	13	0	0	0	0	0	0	19	0	19
Total Helophoridae	10	1	1	12	3	0	3	1	28	29	0	5	65	70	18	8	45	7	78
<i>Heteroceris</i> sp.	0	0	0	0	0	0	0	0	0	0	0	0	0	0	0	0	0	0	0
Total Heteroceridae	0	0	0	0	0	0	0	0	0	0	0	0	0	0	0	0	0	0	0
<i>Ochthebius dilatatus</i> , Stephens	0	0	0	0	0	0	0	0	0	0	0	0	0	0	0	0	0	0	0
<i>Ochthebius minimus</i> (Fabricius)	0	0	0	0	0	0	0	0	0	0	0	0	4	4	0	0	0	0	0
<i>Ochthebius viridus</i> , Peyron	1	0	0	1	0	0	0	0	1	1	0	0	0	0	0	0	0	0	0
Total Hydraenidae	1	0	0	1	0	0	0	0	1	1	0	0	4	4	0	0	0	0	0
<i>Hydrochus ignicollis</i> (Motschulsky)	0	1	0	1	0	0	0	0	0	0	0	0	0	0	0	0	0	0	0
Total Hydrochidae	0	1	0	1	0	0	0	0	0	0	0	0	0	0	0	0	0	0	0
<i>Anacaena bipustulata</i> (Marsham)	4	0	0	4	0	0	0	0	0	0	0	0	0	0	0	0	0	0	0

Taxon	BDM -N-1	BDM -N-2	BDM -N-3	BDM -N	P3- 1	P3- 2	P3	P5a	P5b	P5	P6- N-1	P6- N-2	P6- N-3	P6- N	P6- S-1	P6- S-2	P6- S-3	P6- S-4	P6- S
<i>Anacaena limbata</i> (Fabricius)	4	0	0	4	1	0	1	0	0	0	0	0	0	0	0	0	0	0	0
<i>Anacaena</i> sp.	0	0	0	0	0	0	0	0	0	0	0	0	0	0	0	0	0	0	0
<i>Berosus affinis</i> (Brullé)	0	0	0	0	0	0	0	0	1	1	24	8	2	34	0	0	11	0	11
<i>Berosus luridus</i> (L.)	0	0	0	0	0	0	0	0	0	0	0	0	0	0	0	0	0	0	0
<i>Berosus signaticollis</i> (Charpentier)	0	0	0	0	0	0	0	0	0	0	2	0	0	2	0	0	0	0	0
<i>Berosus</i> sp.	3	0	0	3	0	2	2	2	2	4	7	0	0	7	0	0	0	0	0
<i>Cercyon sternalis</i> (Sharp)	0	0	0	0	0	0	0	0	0	0	0	0	0	0	0	0	0	0	0
<i>Cercyon tristis</i> (Illiger)	0	0	0	0	0	0	0	0	0	0	0	0	0	0	0	0	0	1	1
<i>Cymbiodyta marginellus</i> (Fabricius)	0	0	0	0	0	0	0	0	0	0	0	0	0	0	0	0	0	0	0
<i>Enochrus halophilus</i> (Bedel)	1	0	0	1	0	0	0	0	0	0	0	0	0	0	0	0	0	0	0
<i>Enochrus testaceus</i> (Fabricius)	0	1	0	1	1	0	1	0	0	0	0	0	0	0	0	0	0	0	0
<i>Enochrus</i> sp.	0	0	0	0	0	0	0	0	0	0	0	0	0	0	0	0	0	0	0
<i>Helochaeres lividus</i> (Forster)	0	0	0	0	0	0	0	0	0	0	0	0	0	0	0	0	0	0	0
<i>Hydrobius fuscipes</i> (L.)	1	0	0	1	0	0	0	0	0	0	0	0	0	0	1	0	0	0	1
<i>Hydrophilus piceus</i> (L.)	0	0	0	0	0	0	0	0	2	2	0	0	0	0	0	0	0	0	0
<i>Laccobius bipunctatus</i> (Fabricius)	0	0	0	0	0	0	0	0	0	0	0	0	0	0	0	0	0	0	0
<i>Laccobius colon</i> (Stephens)	0	0	0	0	0	0	0	0	0	0	0	0	0	0	0	0	0	0	0
<i>Laccobius minutus</i> (L.)	0	0	0	0	0	0	0	0	0	0	0	0	0	0	1	0	0	0	1
<i>Laccobius</i> sp.	0	0	0	0	0	0	0	0	0	0	0	0	0	0	0	0	0	0	0
<i>Megasternum concinnum</i> (Marsham)	0	0	0	0	0	0	0	0	0	0	0	0	0	0	0	0	0	0	0
Hydrophilidae indet.	34	1	1	36	4	1	5	0	14	14	0	0	0	0	0	4	0	0	4
Total Hydrophilidae	47	2	1	50	6	3	9	2	19	21	33	8	2	43	1	5	11	1	18
<i>Noterus clavicornis</i> , De Geer	2	0	0	2	0	0	0	0	2	2	0	3	5	8	0	0	1	1	2
<i>Noterus</i> sp.	0	0	0	0	0	0	0	0	0	0	0	0	0	0	0	0	0	0	0
Total Noteridae	2	0	0	2	0	0	0	0	2	2	0	3	5	8	0	0	1	1	2
<i>Hygrobia hermanni</i> (Fabricius)	0	0	0	0	0	0	0	1	0	1	0	0	0	0	0	0	0	0	0
Total Paelobiidae	0	0	0	0	0	0	0	1	0	1	0	0	0	0	0	0	0	0	0
<i>Cyphon</i> sp.	0	0	0	0	0	0	0	0	0	0	0	0	0	0	0	0	0	0	0
<i>Elodes</i> sp.	0	0	0	0	0	0	0	0	0	0	0	0	0	0	0	0	0	0	0
<i>Hydrocyphon</i> sp.	0	0	0	0	0	0	0	0	0	0	0	0	0	0	0	0	0	0	0
<i>Scirtes</i> sp.	0	0	0	0	0	0	0	0	0	0	0	0	0	0	0	0	0	0	0
Total Scirtidae	0	0	0	0	0	0	0	0	0	0	0	0	0	0	0	0	0	0	0
<i>Arctocorisa germari</i> (Fieber)	0	0	0	0	0	0	0	0	0	0	0	1	3	4	0	0	0	0	0
<i>Callicorixa praeusta</i> (Fieber)	4	5	4	13	8	1	9	12	0	12	0	9	2	11	0	2	0	0	2
<i>Callicorixa</i> sp.	0	2	5	7	17	0	17	0	0	0	0	2	0	2	0	7	0	0	7
<i>Corixa affinis/dentipes</i>	0	0	0	0	0	0	0	0	0	0	0	9	0	9	1	0	0	2	3
<i>Corixa affinis/panzeri</i>	0	0	0	0	0	0	0	6	1	7	0	0	0	0	0	0	0	0	0
<i>Corixa punctata</i> (Illiger)	0	1	1	2	0	0	0	0	0	0	0	0	0	0	0	0	19	0	19
<i>Corixa punctata/iberica</i>	1	0	0	1	0	0	0	18	6	24	3	28	0	31	40	0	14	9	63
<i>Corixa</i> sp.	0	1	0	1	1	1	2	0	8	8	19	41	18	78	0	8	83	5	96
<i>Cymatia coleoptrata</i> (Fabricius)	0	0	0	0	0	0	0	1	0	1	0	0	0	0	0	1	2	0	3
<i>Cymatia</i> sp.	0	0	0	0	0	0	0	0	0	0	0	0	0	0	14	12	0	0	26
<i>Hesperocorixa linnaei</i> (Fieber)	0	9	0	9	0	0	0	9	2	11	7	0	0	7	0	0	0	0	0
<i>Hesperocorixa moesta</i> (Fieber)	0	0	0	0	0	0	0	0	0	0	0	0	0	0	0	0	0	0	0

Taxon	BDM -N-1	BDM -N-2	BDM -N-3	BDM -N	P3- 1	P3- 2	P3	P5a	P5b	P5	P6- N-1	P6- N-2	P6- N-3	P6- N	P6- S-1	P6- S-2	P6- S-3	P6- S-4	P6- S
<i>Hesperocorixa sahlbergi</i> (Fieber)	0	3	0	3	0	2	2	3	3	6	0	0	0	0	0	0	4	0	4
<i>Hesperocorixa</i> sp.	0	0	0	0	4	1	5	0	27	27	21	18	0	39	0	0	0	0	0
<i>Miconecta scholtzi</i> (Fieber)	0	0	0	0	0	0	0	0	0	0	0	0	0	0	23	0	0	0	23
<i>Miconecta</i> sp.	0	0	0	0	0	0	0	0	0	0	0	0	0	0	63	0	0	0	63
<i>Paracorixa concinna</i> (Fieber)	0	0	1	1	0	0	0	0	0	0	81	4	0	85	0	0	0	0	0
<i>Sigara distincta/falleni/fallenoidea</i>	0	0	0	0	0	0	0	10	2	12	0	0	0	0	0	0	0	0	0
<i>Sigara dorsalis</i> (Leach)	0	0	0	0	0	0	0	2	0	2	19	16	4	39	0	0	9	0	9
<i>Sigara dorsalis/striata</i>	0	0	0	0	1	1	2	38	2	40	0	0	18	18	0	18	3	0	21
<i>Sigara falleni</i> (Fieber)	0	0	0	0	0	0	0	0	0	0	0	0	0	0	6	2	0	0	8
<i>Sigara falleni/iactans</i>	0	0	0	0	0	0	0	0	0	0	0	0	0	0	0	8	0	0	8
<i>Sigara fossarum</i> (Leach)	0	0	0	0	0	0	0	0	0	0	0	0	0	0	3	0	0	0	3
<i>Sigara iactans</i> , Jansson	0	0	0	0	0	0	0	0	0	0	12	5	2	19	0	3	0	0	3
<i>Sigara lateralis</i> (Leach)	0	0	0	0	3	6	9	36	0	36	49	0	14	63	0	0	0	0	0
<i>Sigara limitata</i> (Fieber)	0	0	0	0	0	0	0	0	0	0	0	9	0	9	0	0	0	0	0
<i>Sigara nigrolineata</i> (Fieber)	0	0	0	0	0	0	0	0	0	0	0	12	0	12	0	0	0	0	0
<i>Sigara selecta</i> (Fieber)	0	0	0	0	0	0	0	0	0	0	0	0	0	0	1	0	0	0	1
<i>Sigara</i> sp.	2	0	0	2	2	0	2	0	0	0	144	103	0	247	92	15	130	86	323
Corixidae indet.	312	69	26	407	63	60	123	536	129	665	180	92	58	330	0	13	104	61	178
Total Corixidae	319	90	37	446	99	72	171	671	180	851	535	349	119	1003	229	91	380	163	863
<i>Gerris lacustris</i> (L.)	0	0	0	0	0	0	0	0	3	3	0	3	0	3	0	0	0	3	3
Gerris group	4	2	0	6	0	0	0	1	123	124	0	71	55	126	11	2	3	27	43
Total Gerridae	4	2	0	6	0	0	0	1	126	127	0	74	55	129	11	2	3	30	46
<i>Hydrometra stagnorum</i> (L.)	0	0	0	0	0	0	0	0	0	0	0	0	0	0	0	0	0	0	0
Total Hydrometridae	0	0	0	0	0	0	0	0	0	0	0	0	0	0	0	0	0	0	0
<i>Ilyocoris cimicoides</i> (L.)	0	0	0	0	0	0	0	0	0	0	0	61	69	130	0	0	21	9	30
<i>Ilyocoris cimicoides</i> / <i>Naucoris maculatus</i>	54	3	2	59	0	0	0	0	0	0	0	0	0	0	0	0	0	0	0
Total Naucoridae	54	3	2	59	0	0	0	0	0	0	0	61	69	130	0	0	21	9	30
<i>Renatra linearis</i> (L.)	0	0	0	0	0	0	0	0	2	2	0	1	0	1	0	0	0	0	0
Total Nepidae	0	0	0	0	0	0	0	0	2	2	0	1	0	1	0	0	0	0	0
<i>Notonecta glauca</i> , L.	0	1	0	1	0	0	0	0	0	0	0	0	0	0	0	0	0	0	0
<i>Notonecta</i> sp.	52	25	10	87	20	2	22	5	27	32	91	81	125	297	97	58	9	95	259
Total Notonectidae	52	26	10	88	20	2	22	5	27	32	91	81	125	297	97	58	9	95	259
<i>Plea minutissima</i> , Leach	209	25	128	362	7	2	9	5	6	11	62	137	70	269	9	32	98	17	156
Total Pleidae	209	25	128	362	7	2	9	5	6	11	62	137	70	269	9	32	98	17	156
<i>Microvelia reticulata</i> (Burmeister)	11	0	1	12	8	2	10	0	0	0	0	30	18	48	8	0	34	2	44
<i>Microvelia</i> sp.	0	0	0	0	0	0	0	0	0	0	0	43	91	134	2	0	52	0	54
<i>Velia caprai</i> , Tamanini	0	0	0	0	0	0	0	0	0	0	0	0	0	0	0	0	0	0	0
<i>Velia</i> sp.	0	0	0	0	0	0	0	0	0	0	0	0	0	0	0	0	0	0	0
Total Veliidae	11	0	1	12	8	2	10	0	0	0	0	73	109	182	10	0	86	2	98
<i>Saldula</i> sp.	0	0	0	0	0	0	0	0	0	0	0	1	0	1	0	0	0	0	0
Total Saldidae	0	0	0	0	0	0	0	0	0	0	0	1	0	1	0	0	0	0	0
<i>Asellus aquaticus</i> (L.)	44	68	76	188	0	0	0	0	6	6	13	71	42	126	380	0	82	126	588
Total Asellidae	44	68	76	188	0	0	0	0	6	6	13	71	42	126	380	0	82	126	588
Total Cladocera ¹	25	23	42	90	2000	28	2028	0	1	1	1000	0	0	1000	0	0	1500	0	1500

Taxon	BDM -N-1	BDM -N-2	BDM -N-3	BDM -N	P3- 1	P3- 2	P3	P5a	P5b	P5	P6- N-1	P6- N-2	P6- N-3	P6- N	P6- S-1	P6- S-2	P6- S-3	P6- S-4	P6- S
Total Copepoda	7	1	2	10	0	0	0	1	0	1	0	137	0	137	0	0	0	163	163
<i>Crangonyx pseudogracilis</i> , Bousfield	0	0	0	0	0	0	0	0	3	3	0	3	0	3	41	0	18	6	65
Total Crangonyctidae	0	0	0	0	0	0	0	0	3	3	0	3	0	3	41	0	18	6	65
<i>Gammarus duebeni</i> , Liljeborg	0	0	0	0	0	0	0	0	0	0	176	13	0	189	19	8	137	0	164
<i>Gammarus zaddachi</i> , Sexton	0	0	0	0	0	0	0	0	0	0	0	0	0	0	4	0	0	0	4
<i>Gammarus</i> sp.	0	0	0	0	0	0	0	0	0	0	82	51	132	265	9	10	222	3	244
Total Gammaridae	0	0	0	0	0	0	0	0	0	0	258	64	132	454	32	18	359	3	412
Total Ostracoda	35	5	1	41	0	0	0	20	24	44	21	42	23	86	0	0	19	19	38
<i>Bithynia tentaculata</i> (L.)	0	0	0	0	0	0	0	0	14	14	5	5	10	20	47	0	7	0	54
Total Bithyniidae	0	0	0	0	0	0	0	0	14	14	5	5	10	20	47	0	7	0	54
<i>Potamopyrgus antipodarum</i> (Gray)	0	0	0	0	0	0	0	0	0	0	0	0	18	18	82	0	0	11	93
Total Hydrobiidae	0	0	0	0	0	0	0	0	0	0	0	0	18	18	82	0	0	11	93
<i>Galba truncatula</i> (Müller)	0	0	0	0	0	0	0	0	0	0	0	0	0	0	0	0	0	0	0
<i>Lymnaea stagnalis</i> (L.)	0	0	0	0	0	0	0	0	0	0	0	0	0	0	0	0	0	0	0
<i>Radix balthica</i> (L.)	3219	1492	85	4796	0	0	0	44	1180	1224	80	125	108	313	228	66	108	177	579
<i>Stagnicola fuscus</i> agg. (Pfeiffer)	0	0	0	0	0	0	0	0	0	0	0	0	0	0	0	0	0	0	0
Total Lymnaeidae	3219	1492	85	4796	0	0	0	44	1180	1224	80	125	108	313	228	66	108	177	579
<i>Physa</i> group	113	140	29	282	0	0	0	7	27	34	0	75	66	141	4	4	72	17	97
Total Physidae	113	140	29	282	0	0	0	7	27	34	0	75	66	141	4	4	72	17	97
<i>Anisus leucostoma</i> (Millet)	0	0	0	0	0	0	0	0	0	0	0	0	0	0	0	0	0	0	0
<i>Anisus vortex</i> (L.)	0	0	0	0	0	0	0	0	0	0	0	0	0	0	0	0	0	0	0
<i>Planorbarius corneus</i> (L.)	0	0	0	0	0	0	0	0	0	0	0	0	0	0	0	0	0	12	12
<i>Planorbis planorbis</i> (L.)	0	0	0	0	0	0	0	0	35	35	0	6	3	9	93	0	0	0	93
<i>Planorbis</i> sp.	0	0	0	0	0	0	0	1	0	1	0	0	0	0	0	0	0	0	0
<i>Gyraulus albus</i> (Müller)	0	0	0	0	0	0	0	0	0	0	0	0	0	0	0	0	4	0	4
<i>Gyraulus crista</i> (L.)	416	191	23	630	0	0	0	1	0	1	0	0	0	0	0	0	183	0	183
<i>Hippeutis complanatus</i> (L.)	0	0	0	0	0	0	0	0	0	0	0	8	0	8	0	0	0	0	0
Planorbidae indet.	0	0	0	0	0	0	0	0	0	0	0	0	12	12	0	0	0	0	0
Total Planorbidae	416	191	23	630	0	0	0	2	35	37	0	14	15	29	93	0	187	12	292
<i>Pisidium casertanum</i> (Poli)	0	0	0	0	0	0	0	0	0	0	0	0	0	0	0	0	0	0	0
<i>Pisidium</i> spp.	0	0	0	0	0	0	0	0	0	0	0	0	0	0	0	0	8	0	8
<i>Musculium lacustre</i> (Müller)	0	0	0	0	0	0	0	0	0	0	0	0	0	0	3	0	0	0	3
Total Sphaeriidae	0	0	0	0	0	0	0	0	0	0	0	0	0	0	3	0	8	0	11
<i>Oxyloma elegans</i> (Rossmässler)	0	0	0	0	0	0	0	0	0	0	0	0	0	0	0	0	0	0	0
<i>Oxyloma</i> sp.	0	0	0	0	0	0	0	0	0	0	0	0	0	0	0	0	0	0	0
Total Succineidae	0	0	0	0	0	0	0	0	0	0	0	0	0	0	0	0	0	0	0
<i>Valvata cristata</i> , Müller	0	0	0	0	0	0	0	0	0	0	0	0	0	0	0	0	0	0	0
Total Valvatidae	0	0	0	0	0	0	0	0	0	0	0	0	0	0	0	0	0	0	0
Total Ceratopogonidae	0	1	0	1	0	0	0	0	1	1	0	0	0	0	0	0	1	0	1
<i>Chaoborus crystallinus</i> (DeGeer)	0	0	0	0	0	0	0	0	0	0	0	0	0	0	0	0	0	0	0
<i>Chaoborus flavicans</i> (Meigen)	0	0	0	0	0	0	0	0	0	0	0	0	0	0	0	0	0	0	0
<i>Chaoborus</i> sp.	40	86	98	224	0	0	0	0	0	0	0	0	0	0	0	0	0	0	0
Total Chaoboridae	40	86	98	224	0	0	0	0	0	0	0	0	0	0	0	0	0	0	0
Total Chironomidae ¹	790	279	928	1997	79	2019	2098	70	669	739	1000	83	31	1114	490	340	380	430	1640

Taxon	BDM -N-1	BDM -N-2	BDM -N-3	BDM -N	P3- 1	P3- 2	P3	P5a	P5b	P5	P6- N-1	P6- N-2	P6- N-3	P6- N	P6- S-1	P6- S-2	P6- S-3	P6- S-4	P6- S
<i>Anopheles claviger</i> (Meigen)	0	0	0	0	0	0	0	0	0	0	0	0	0	0	0	0	0	0	0
<i>Anopheles</i> sp.	0	0	0	0	0	0	0	0	0	0	0	0	0	0	0	0	0	0	0
<i>Culiseta alaskaensis/annulata</i>	0	0	0	0	0	0	0	0	0	0	0	0	0	0	0	0	0	0	0
<i>Culiseta alaskaensis/annulata/subochrea</i>	0	0	0	0	0	0	0	0	0	0	0	0	0	0	0	0	0	0	0
<i>Culiseta</i> sp.	0	0	0	0	0	0	0	0	0	0	0	0	0	0	0	0	0	0	0
<i>Culex pipiens</i> , L	0	0	0	0	0	0	0	0	0	0	0	0	0	0	0	0	0	0	0
<i>Culex</i> sp.	0	0	0	0	0	0	0	0	0	0	0	0	0	0	0	0	0	0	0
Culicidae indet.	0	0	0	0	0	0	0	0	0	0	0	0	0	0	0	0	0	0	0
Total Culicidae	0	0	0	0	0	0	0	0	0	0	0	0	0	0	0	0	0	0	0
<i>Dixa dilatata</i> , Stobl	0	0	0	0	0	0	0	0	0	0	0	0	0	0	0	0	0	0	0
<i>Dixa nebulosa</i> , Meigen	0	0	0	0	0	0	0	0	0	0	0	0	0	0	0	0	0	0	0
<i>Dixa</i> sp.	0	0	0	0	0	0	0	0	0	0	0	0	0	0	0	0	0	0	0
<i>Dixella aestivalis</i> (Meigen)	0	0	0	0	0	0	0	0	1	1	0	0	2	2	0	0	0	1	1
<i>Dixella autumnalis</i> (Meigen)	1	0	0	1	0	0	0	0	0	0	0	0	0	0	0	0	0	0	0
Total Dixidae	1	0	0	1	0	0	0	0	1	1	0	0	2	2	0	0	0	1	1
Total Dolichopodidae	0	0	0	0	3	0	3	0	0	0	0	0	0	0	0	0	0	0	0
Total Ephydriidae	2	0	0	2	0	0	0	0	0	0	0	0	0	0	0	0	0	0	0
Total Limoniidae	2	1	0	3	0	0	0	0	0	0	0	0	0	0	0	0	0	0	0
Total Muscidae	0	0	0	0	0	0	0	0	0	0	0	0	0	0	0	0	0	0	0
Total Psychodidae	0	0	0	0	0	0	0	0	0	0	0	0	0	0	0	0	0	1	1
Total Ptychopteridae	0	0	0	0	0	0	0	0	0	0	0	0	0	0	0	0	0	0	0
Total Sciomyzidae	2	1	0	3	0	0	0	0	1	1	0	0	0	0	0	0	0	0	0
<i>Odontomyia</i> sp.	0	0	0	0	0	0	0	0	0	0	0	0	0	0	0	0	0	0	0
<i>Oplodontha viridula</i> (Fabricius)	1	0	0	1	0	0	0	0	1	1	0	0	0	0	0	0	0	0	0
<i>Oxycera rara</i> (Scopoli)	0	0	0	0	0	0	0	0	0	0	0	0	0	0	0	0	0	0	0
<i>Oxycera nigricornis</i> , Olivier	0	0	0	0	0	0	0	0	0	0	0	0	0	0	0	0	0	0	0
<i>Stratiomys singularior</i> (Harris)	1	0	0	1	0	0	0	0	0	0	0	0	0	0	0	0	0	0	0
<i>Stratiomys</i> sp.	2	0	0	2	0	0	0	0	0	0	0	0	0	0	0	0	0	0	0
Stratiomyidae indet.	0	0	0	0	0	0	0	0	0	0	0	0	0	0	0	0	0	0	0
Total Stratiomyidae	4	0	0	4	0	0	0	0	1	1	0	0	0	0	0	0	0	0	0
Total Syrphidae	0	0	1	1	0	0	0	0	0	0	0	0	0	0	0	0	0	0	0
Total Tipulidae	0	0	0	0	0	0	0	0	0	0	0	1	0	1	0	0	0	0	0
<i>Alboglossiphonia heteroclita</i> (L.)	0	0	0	0	0	0	0	0	0	0	0	0	0	0	0	0	0	0	0
<i>Helobdella stagnalis</i> (L.)	0	0	0	0	0	0	0	0	0	0	0	0	0	0	18	1	0	0	19
<i>Hemiclepsis marginata</i> (Müller)	0	0	0	0	0	0	0	0	0	0	0	0	0	0	0	0	0	0	0
<i>Thermomyzon tessalatum</i> (Müller)	0	0	0	0	0	0	0	0	0	0	0	0	0	0	0	0	0	0	0
Total Glossiphoniidae	0	0	0	0	0	0	0	0	0	0	0	0	0	0	18	1	0	0	19
<i>Dendrocoelum lacteum</i> (Müller)	0	0	0	0	0	0	0	0	0	0	0	0	0	0	1	0	0	0	1
Total Dendrocoelidae	0	0	0	0	0	0	0	0	0	0	0	0	0	0	1	0	0	0	1
<i>Dugesia polychroa</i> group	0	0	0	0	0	0	0	0	1	1	0	0	3	3	70	0	45	19	134
Total Dugesiidae	0	0	0	0	0	0	0	0	1	1	0	0	3	3	70	0	45	19	134
<i>Polycelis nigra</i> group	0	0	0	0	0	0	0	0	0	0	0	0	0	183	0	0	0	0	183
Total Planariidae	0	0	0	0	0	0	0	0	0	0	0	0	0	183	0	0	0	0	183
Unidentified Tricladida	0	0	0	0	0	0	0	0	0	0	0	0	0	0	0	0	0	0	0

Taxon	BDM -N-1	BDM -N-2	BDM -N-3	BDM -N	P3- 1	P3- 2	P3	P5a	P5b	P5	P6- N-1	P6- N-2	P6- N-3	P6- N	P6- S-1	P6- S-2	P6- S-3	P6- S-4	P6- S
Total Oligochaeta	0	0	0	0	0	0	0	6	5	11	0	0	0	0	0	1	15	0	16
Total Collembola	0	0	0	0	0	0	0	0	0	0	0	0	0	0	0	0	0	0	0
Total Hydracarina	80	6	33	119	0	3	3	2	2	4	0	18	0	18	0	75	15	4	94
Total Nematoda	0	0	0	0	0	0	0	0	0	0	0	0	2	2	0	3	0	0	3
Total Hydrozoa	0	0	0	0	0	0	0	0	2	2	0	0	0	0	0	0	0	0	0
Terrestrial species recorded:																			
<i>Bembidion</i> sp.	0	0	0	0	0	0	0	0	0	0	0	0	0	0	0	0	0	0	0
<i>Demetrias imperialis</i> , Germar	0	0	0	0	0	0	0	0	0	0	0	1	0	1	0	0	0	4	4
<i>Odacantha melanura</i> (L.)	0	0	0	0	0	0	0	0	0	0	0	0	0	0	0	0	0	0	0
Total Carabidae	0	0	0	0	0	0	0	0	0	0	0	1	0	1	0	0	0	4	4
<i>Cassida viridis</i> , L.	0	0	0	0	0	0	0	0	0	0	0	0	0	0	0	0	0	0	0
<i>Galerucella</i> sp.	0	0	0	0	0	0	0	0	0	0	0	0	0	0	0	0	0	0	0
Chrysomelidae indet.	0	0	0	0	0	0	0	0	0	0	0	0	0	0	0	0	0	1	1
Total Chrysomelidae	0	0	0	0	0	0	0	0	0	0	0	0	0	0	0	0	0	1	1
Total Staphylinidae	0	0	0	0	0	0	0	0	0	0	0	0	0	0	0	0	0	0	0

Taxon	ES1	ES2	ES3	BP1	BP2	BP3	BP	BPP1	BPP2	BPP3	BPP4	BPP
<i>Cyrnus flavidus</i> , McLachlan	0	0	0	0	0	1	1	1	0	0	0	1
<i>Holocentropus dubius</i> (Rambur)	0	0	0	0	3	0	3	0	0	0	0	0
Polycentropodidae indet.	0	0	0	1	12	3	16	0	0	0	1	1
Total Polycentropodidae	0	0	0	1	15	4	20	1	0	0	1	2
<i>Tinodes waeneri</i> (L.)	0	0	0	0	0	1	1	0	0	1	1	2
Total Psychomyiidae	0	0	0	0	0	1	1	0	0	1	1	2
<i>Agraylea multipunctata</i> (Curtis)	0	0	0	0	0	0	0	0	0	0	3	3
<i>Hydroptila</i> sp.	4	0	0	0	0	0	0	0	0	0	0	0
<i>Oxyethira</i> sp.	0	0	0	0	8	0	8	0	0	0	0	0
Total Hydroptilidae	4	0	0	0	8	0	8	0	0	0	3	3
<i>Athripsodes aterrimus</i> (Stephens)	0	0	1	0	0	0	0	0	0	0	0	0
<i>Leptoceris tineiformis</i> , Curtis	0	0	0	0	1	0	1	0	0	0	0	0
<i>Mystacides longicornis</i> (L.)	0	0	0	0	3	5	8	0	0	0	0	0
<i>Oecetis furva</i> (Rambur)	0	0	0	0	0	0	0	0	0	0	0	0
<i>Triaenodes bicolor</i> (Curtis)	0	0	0	0	0	0	0	0	0	0	1	1
Total Leptoceridae	0	0	1	0	4	5	9	0	0	0	1	1
<i>Anabolia nervosa</i> (Curtis)	5	0	0	0	0	0	0	0	0	0	0	0
<i>Glyptotaelius pellucidus</i> (Retzius)	17	0	0	0	5	0	5	0	0	0	0	0
<i>Limnephilus centralis</i> , Curtis	0	0	0	0	2	3	5	0	0	0	3	3
<i>Limnephilus marmoratus</i> , Curtis	0	0	0	0	0	1	1	0	0	0	0	0
<i>Limnephilus lunatus</i> , Curtis	58	21	106	1	5	17	23	0	0	0	2	2
<i>Limnephilus rhombicus</i> (L.)	0	0	0	0	0	0	0	0	0	0	0	0
Limnephilidae indet.	138	163	11	14	10	58	82	0	2	0	0	2
Total Limnephilidae	218	184	117	15	22	79	116	0	2	0	5	7
<i>Molanna angustata</i> , Curtis	0	0	0	0	0	0	0	0	0	0	1	1
Total Molannidae	0	0	0	0	0	0	0	0	0	0	1	1
<i>Baetis rhodani</i> (Pictet)	3	0	0	0	0	0	0	0	0	0	0	0
<i>Cloeon dipterum</i> (L.)	72	230	1	38	121	183	342	13	320	24	150	507
Total Baetidae	75	230	1	38	121	183	342	13	320	24	150	507
<i>Caenis horaria</i> (L.)	0	0	0	6	4	1	11	4	1	9	58	72
<i>Caenis luctuosa</i> (Burmeister)	5	2	0	0	0	0	0	0	0	0	2	2
<i>Caenis robusta</i> , Eaton	0	0	0	0	0	0	0	0	0	0	0	0
Total Caenidae	5	2	0	6	4	1	11	4	1	9	60	74
<i>Ephemera danica</i> , Müller	0	0	0	0	0	1	1	0	0	0	0	0
Total Ephemeridae	0	0	0	0	0	1	1	0	0	0	0	0
<i>Aeshna cyanea</i> (Müller)	0	0	0	0	0	0	0	0	0	0	0	0
<i>Aeshna grandis</i> (L.)	0	0	0	0	0	0	0	0	0	0	0	0
<i>Aeshna mixta</i> (Latreille)	0	0	0	0	0	0	0	0	0	0	0	0
<i>Aeshna</i> sp.	0	0	0	0	0	0	0	0	0	0	0	0
<i>Anax imperator</i> , Leach	0	0	0	0	0	0	0	0	0	0	0	0
<i>Brachytron pratense</i> (Müller)	0	0	0	0	0	0	0	0	0	0	0	0
Aeshnidae indet.	0	0	0	0	0	0	0	0	0	0	0	0
Total Aeshnidae	0	0	0	0	0	0	0	0	0	0	0	0
<i>Coenagrion puella</i> (L.)	0	0	0	18	4	3	25	0	0	7	17	24
<i>Enallagma cyathigerum</i> (Charpentier)	0	0	0	0	2	1	3	0	0	0	14	14

Taxon	ES1	ES2	ES3	BP1	BP2	BP3	BP	BPP1	BPP2	BPP3	BPP4	BPP
<i>Ischnura elegans</i> (Vander Linden)	0	0	0	31	12	1	44	3	0	21	6	30
Coenagrionidae indet.	0	0	0	76	62	31	169	21	14	13	110	158
Total Coenagrionidae	0	0	0	125	80	36	241	24	14	41	147	226
<i>Lestes sponsa</i> (Hansemann)	0	0	0	0	0	0	0	0	0	0	0	0
<i>Lestes</i> sp.	0	0	0	0	0	0	0	0	1	0	0	1
Total Lestidae	0	0	0	0	0	0	0	0	1	0	0	1
<i>Libellula depressa</i> , L.	0	0	0	0	0	0	0	0	0	0	0	0
<i>Sympetrum striolatum</i> (Charpentier)	0	2	0	0	0	1	1	0	0	0	0	0
<i>Sympetrum</i> sp.	0	7	1	0	0	0	0	0	0	0	0	0
Total Libellulidae	0	9	1	0	0	1	1	0	0	0	0	0
<i>Cataclysta lemnata</i> (L.)	2	0	0	0	0	0	0	0	0	0	0	0
Total Pyralidae	2	0	0	0	0	0	0	0	0	0	0	0
<i>Sialis lutaria</i> (L.)	0	0	10	0	0	5	5	0	0	0	0	0
Total Sialidae	0	0	10	0	0	5	5	0	0	0	0	0
<i>Anisosticta novemdecimpunctata</i> (L.)	0	0	0	0	0	0	0	0	0	0	0	0
Total Coccinellidae	0	0	0	0	0	0	0	0	0	0	0	0
<i>Dryops luridus</i> (Erichson)	0	0	0	0	1	3	4	0	0	0	0	0
Total Dryopidae	0	0	0	0	1	3	4	0	0	0	0	0
<i>Acilius</i> sp.	0	0	0	0	0	0	0	0	0	0	0	0
<i>Agabus bipustulatus</i> (L.)	0	0	0	0	0	0	0	0	0	0	0	0
<i>Agabus conspersus</i> (Marsham)	0	0	0	1	0	0	1	0	0	0	0	0
<i>Agabus didymus</i> (Olivier)	0	1	0	0	0	0	0	0	0	0	0	0
<i>Agabus nebulosus</i> (Forster)	0	0	0	0	0	0	0	0	0	0	0	0
<i>Agabus sturmii</i> (Gyllenhal)	0	0	1	0	0	0	0	0	0	0	0	0
<i>Agabus/Ilybius</i> larvae	0	18	13	0	0	0	0	0	3	0	0	3
<i>Colymbetes fuscus</i> (L.)	0	0	0	0	0	0	0	0	0	0	0	0
Colymbetinae group	0	0	0	0	0	0	0	0	0	0	0	0
<i>Dytiscus</i> sp.	0	0	1	0	0	6	6	0	0	0	0	0
<i>Graphoderus</i> sp.	0	0	0	0	0	0	0	0	0	0	0	0
<i>Graptodytes bilineatus</i> (Sturm)	0	0	0	0	0	0	0	0	0	0	0	0
<i>Graptodytes pictus</i> (Fabricius)	0	0	0	0	0	0	0	0	0	0	2	2
<i>Hydroglyphus geminus</i> (Fabricius)	0	0	0	0	0	0	0	0	0	0	0	0
<i>Hydroporus angustatus</i> , Sturm	0	0	0	0	0	0	0	0	0	0	0	0
<i>Hydroporus erythrocephalus</i> (L.)	0	0	0	0	0	0	0	0	0	0	0	0
<i>Hydroporus incognitus</i> , Sharp	0	0	0	0	0	0	0	0	0	0	0	0
<i>Hydroporus palustris</i> (L.)	0	11	1	0	0	0	0	0	0	0	0	0
<i>Hydroporus planus</i> (Fabricius)	0	0	0	0	0	0	0	0	0	0	0	0
<i>Hydroporus</i> sp.	0	0	6	0	0	0	0	0	0	0	0	0
<i>Hygrotus impressopunctatus</i> (Schaller)	0	0	0	0	0	0	0	0	0	0	0	0
<i>Hygrotus inaequalis</i> (Fabricius)	0	0	0	0	0	0	0	0	0	0	0	0
<i>Hygrotus parallelogrammus</i> (Ahrens)	0	0	0	0	0	0	0	0	0	0	0	0
<i>Hygrotus versicolor</i> (Schaller)	0	0	0	0	0	0	0	0	0	0	0	0
<i>Hyphydrus ovatus</i> (L.)	0	0	0	0	0	0	0	0	0	0	0	0
<i>Ilybius ater</i> (De Geer)	1	0	0	0	0	0	0	0	0	0	0	0
<i>Ilybius fuliginosus</i> (Fabricius)	0	6	0	0	0	1	1	0	0	0	0	0

Taxon	ES1	ES2	ES3	BP1	BP2	BP3	BP	BPP1	BPP2	BPP3	BPP4	BPP
<i>Laccophilus hyalinus</i> (De Geer)	0	0	0	0	0	0	0	0	0	0	1	1
<i>Laccophilus minutus</i> (L.)	0	0	1	0	4	3	7	0	0	0	0	0
<i>Laccophilus</i> sp.	0	0	0	0	0	0	0	0	0	0	0	0
<i>Rhantus frontalis</i> (Marsham)	0	0	0	0	0	0	0	0	0	0	0	0
<i>Rhantus suturalis</i> (MacLeay)	0	0	0	0	0	0	0	0	0	0	0	0
<i>Rhantus</i> sp.	0	0	0	0	0	0	0	0	0	0	0	0
Total Dytiscidae	1	36	23	1	4	10	15	0	3	0	3	6
<i>Oulimnius tuberculatus</i> (Müller)	1	0	0	0	0	0	0	0	0	0	0	0
Total Elmidae	1	0	0	0	0	0	0	0	0	0	0	0
<i>Gyrinus caspius</i> , Ménétré	0	0	0	0	0	0	0	0	0	0	0	0
<i>Gyrinus paykullii</i> , Ochs	0	0	0	0	0	0	0	0	0	0	0	0
<i>Gyrinus substriatus</i> , Stephens	0	1	0	0	0	0	0	0	0	0	0	0
<i>Gyrinus</i> sp.	0	6	1	0	0	0	0	0	0	0	0	0
Total Gyrinidae	0	7	1	0	0	0	0	0	0	0	0	0
<i>Haliphus apicalis</i> , Thomson	0	0	0	0	0	0	0	0	0	0	0	0
<i>Haliphus immaculatus</i> , Gerhardt	0	0	0	0	1	0	1	0	0	0	0	0
<i>Haliphus lineaticollis</i> (Marsham)	0	1	0	0	0	0	0	0	0	0	0	0
<i>Haliphus obliquus</i> (Fabricius)	0	0	0	0	0	0	0	0	0	0	0	0
<i>Haliphus ruficollis</i> (DeGeer)	0	0	0	0	0	0	0	0	0	0	0	0
<i>Haliphus ruficollis</i> group	0	0	1	1	0	0	1	0	0	0	0	0
<i>Haliphus sibiricus</i> , Motschulsky	0	0	0	0	0	0	0	0	0	0	0	0
<i>Haliphus</i> sp.	0	4	0	0	0	0	0	0	0	0	0	0
<i>Pelodytes caesus</i> (Duftschmid)	0	0	0	0	0	0	0	0	0	0	0	0
Total Haliplidae	0	5	1	1	1	0	2	0	0	0	0	0
<i>Helophorus aequalis</i> , Thomson	0	0	0	0	0	1	1	0	0	0	0	0
<i>Helophorus alternans</i> , Gené	0	0	1	0	0	0	0	0	0	0	0	0
<i>Helophorus brevipalpis</i> , Bedel	0	0	4	0	16	14	30	0	0	0	0	0
<i>Helophorus grandis</i> , Illiger	0	0	0	0	0	0	0	0	0	0	0	0
<i>Helophorus griseus</i> , Herbst	0	0	0	0	0	0	0	0	0	0	0	0
<i>Helophorus minutus</i> , Fabricius	0	1	0	1	0	0	1	2	0	1	0	3
<i>Helophorus obscurus</i> , Mulsant	0	0	1	0	0	0	0	0	0	0	0	0
<i>Helophorus</i> sp.	0	0	1	0	0	0	0	0	0	0	0	0
Total Helophoridae	0	1	7	1	16	15	32	2	0	1	0	3
<i>Heterocerus</i> sp.	0	0	0	0	0	0	0	0	0	0	0	0
Total Heteroceridae	0	0	0	0	0	0	0	0	0	0	0	0
<i>Ochthebius dilatatus</i> , Stephens	0	0	0	0	0	0	0	0	0	0	0	0
<i>Ochthebius minimus</i> (Fabricius)	0	0	0	1	2	0	3	0	0	0	0	0
<i>Ochthebius viridus</i> , Peyron	0	0	0	0	0	0	0	0	0	0	0	0
Total Hydraenidae	0	0	0	1	2	0	3	0	0	0	0	0
<i>Hydrochus ignicollis</i> (Motschulsky)	0	0	0	0	0	0	0	0	0	0	0	0
Total Hydrochidae	0	0	0	0	0	0	0	0	0	0	0	0
<i>Anacaena bipustulata</i> (Marsham)	0	1	0	0	0	4	4	0	0	0	0	0
<i>Anacaena limbata</i> (Fabricius)	3	5	13	1	0	3	4	0	0	0	2	2
<i>Anacaena</i> sp.	0	0	0	0	0	1	1	0	0	0	0	0
<i>Berosus affinis</i> (Brullé)	0	0	0	0	0	0	0	0	0	0	0	0

Taxon	ES1	ES2	ES3	BP1	BP2	BP3	BP	BPP1	BPP2	BPP3	BPP4	BPP
<i>Berosus luridus</i> (L.)	0	0	0	0	0	0	0	0	0	0	0	0
<i>Berosus signaticollis</i> (Charpentier)	0	0	0	0	0	0	0	0	0	0	0	0
<i>Berosus</i> sp.	0	0	0	0	0	0	0	0	0	0	0	0
<i>Cercyon sternalis</i> (Sharp)	0	0	0	0	0	0	0	0	0	0	0	0
<i>Cercyon tristis</i> (Illiger)	0	0	0	0	0	0	0	0	0	0	0	0
<i>Cymbiodyta marginellus</i> (Fabricius)	0	0	0	0	0	0	0	0	0	0	0	0
<i>Enochrus halophilus</i> (Bedel)	0	0	0	0	0	0	0	0	0	0	0	0
<i>Enochrus testaceus</i> (Fabricius)	0	0	0	0	1	0	1	0	0	0	0	0
<i>Enochrus</i> sp.	0	0	0	0	0	0	0	0	0	0	0	0
<i>Helochares lividus</i> (Forster)	0	0	0	0	0	0	0	0	0	0	0	0
<i>Hydrobius fuscipes</i> (L.)	1	0	1	1	1	0	2	0	0	0	0	0
<i>Hydrophilus piceus</i> (L.)	0	0	0	0	0	0	0	0	0	0	0	0
<i>Laccobius bipunctatus</i> (Fabricius)	0	0	0	0	0	0	0	0	0	0	0	0
<i>Laccobius colon</i> (Stephens)	0	0	0	6	2	5	13	0	0	0	0	0
<i>Laccobius minutus</i> (L.)	0	0	0	0	0	2	2	0	0	0	0	0
<i>Laccobius</i> sp.	0	0	0	6	0	0	6	0	0	0	0	0
<i>Megasternum concinnum</i> (Marsham)	0	0	0	0	1	0	1	0	0	0	0	0
Hydrophilidae indet.	0	12	25	0	0	0	0	0	0	0	0	0
Total Hydrophilidae	4	18	39	14	5	15	34	0	0	0	2	2
<i>Noterus clavicornis</i> , De Geer	0	0	0	0	0	0	0	0	0	0	0	0
<i>Noterus</i> sp.	0	0	0	2	0	0	2	0	0	0	0	0
Total Noteridae	0	0	0	2	0	0	2	0	0	0	0	0
<i>Hygrobia hermanni</i> (Fabricius)	0	0	0	0	0	0	0	0	0	0	0	0
Total Paelobiidae	0	0	0	0	0	0	0	0	0	0	0	0
<i>Cyphon</i> sp.	0	0	0	0	0	0	0	0	0	0	0	0
<i>Elodes</i> sp.	0	0	0	0	0	0	0	0	0	0	0	0
<i>Hydrocyphon</i> sp.	0	0	0	0	0	0	0	0	0	0	0	0
<i>Scirtes</i> sp.	0	0	0	0	0	0	0	0	0	0	0	0
Total Scirtidae	0	0	0	0	0	0	0	0	0	0	0	0
<i>Arctocorisa germari</i> (Fieber)	0	0	0	0	0	0	0	0	0	0	0	0
<i>Callicorixa praeusta</i> (Fieber)	0	0	0	2	0	0	2	0	0	0	4	4
<i>Callicorixa</i> sp.	0	0	0	0	0	0	0	0	0	0	0	0
<i>Corixa affinis/dentipes</i>	0	0	0	0	0	0	0	0	0	0	0	0
<i>Corixa affinis/panzeri</i>	0	0	0	0	0	0	0	0	0	0	0	0
<i>Corixa punctata</i> (Illiger)	0	0	0	0	0	0	0	0	0	0	0	0
<i>Corixa punctata/iberica</i>	0	0	0	0	0	0	0	0	0	0	0	0
<i>Corixa</i> sp.	0	16	0	0	0	0	0	0	0	0	15	15
<i>Cymatia coleoptrata</i> (Fabricius)	0	0	0	0	0	0	0	0	0	0	0	0
<i>Cymatia</i> sp.	0	0	0	0	0	0	0	0	0	0	0	0
<i>Hesperocorixa linnaei</i> (Fieber)	0	0	0	0	0	0	0	0	0	0	0	0
<i>Hesperocorixa moesta</i> (Fieber)	1	0	0	0	0	0	0	0	0	0	0	0
<i>Hesperocorixa sahlbergi</i> (Fieber)	0	0	0	0	0	0	0	0	2	0	0	2
<i>Hesperocorixa</i> sp.	0	0	0	0	0	0	0	0	0	0	81	81
<i>Miconecta scholtzi</i> (Fieber)	0	0	0	0	0	3	3	0	71	41	73	185
<i>Miconecta</i> sp.	0	0	0	0	0	0	0	0	98	83	320	501

Taxon	ES1	ES2	ES3	BP1	BP2	BP3	BP	BPP1	BPP2	BPP3	BPP4	BPP
<i>Paracorixa concinna</i> (Fieber)	0	0	0	0	0	0	0	0	0	0	0	0
<i>Sigara distincta/falleni/fallenoidea</i>	0	0	0	0	0	0	0	0	0	0	0	0
<i>Sigara dorsalis</i> (Leach)	0	0	0	0	0	0	0	0	0	0	18	18
<i>Sigara dorsalis/striata</i>	0	0	0	0	0	0	0	1	0	0	7	8
<i>Sigara falleni</i> (Fieber)	0	0	0	0	0	0	0	0	0	0	0	0
<i>Sigara falleni/iactans</i>	0	0	0	0	0	0	0	0	0	0	0	0
<i>Sigara fossarum</i> (Leach)	0	0	0	0	0	0	0	0	0	0	5	5
<i>Sigara iactans</i> , Jansson	0	0	0	0	0	0	0	0	0	0	0	0
<i>Sigara lateralis</i> (Leach)	0	0	0	0	1	0	1	0	0	0	0	0
<i>Sigara limitata</i> (Fieber)	0	0	0	0	0	0	0	0	0	0	0	0
<i>Sigara nigrolineata</i> (Fieber)	0	0	0	0	0	0	0	0	0	0	0	0
<i>Sigara selecta</i> (Fieber)	0	0	0	0	0	0	0	0	0	0	0	0
<i>Sigara</i> sp.	0	14	0	5	0	0	5	0	8	0	72	80
Corixidae indet.	0	0	0	0	0	0	0	0	10	0	0	10
Total Corixidae	1	30	0	7	1	3	11	1	189	124	595	909
<i>Gerris lacustris</i> (L.)	0	0	0	0	0	0	0	0	0	0	0	0
Gerris group	0	0	2	0	19	0	19	0	0	0	0	0
Total Gerridae	0	0	2	0	19	0	19	0	0	0	0	0
<i>Hydrometra stagnorum</i> (L.)	0	1	1	0	0	0	0	0	0	0	0	0
Total Hydrometridae	0	1	1	0	0	0	0	0	0	0	0	0
<i>Ilyocoris cimicoides</i> (L.)	0	0	0	0	32	68	100	0	0	0	23	23
<i>Ilyocoris cimicoides</i> / <i>Naucoris maculatus</i>	0	0	0	0	0	0	0	0	0	0	0	0
Total Naucoridae	0	0	0	0	32	68	100	0	0	0	23	23
<i>Renatra linearis</i> (L.)	0	0	0	0	0	0	0	0	0	0	0	0
Total Nepidae	0	0	0	0	0	0	0	0	0	0	0	0
<i>Notonecta glauca</i> , L.	0	0	0	0	0	0	0	0	0	0	0	0
<i>Notonecta</i> sp.	34	0	0	7	0	21	28	0	0	44	28	72
Total Notonectidae	34	0	0	7	0	21	28	0	0	44	28	72
<i>Plea minutissima</i> , Leach	0	0	0	0	0	79	79	1	0	55	53	109
Total Pleidae	0	0	0	0	0	79	79	1	0	55	53	109
<i>Microvelia reticulata</i> (Burmeister)	0	0	1	0	72	2	74	0	0	0	0	0
<i>Microvelia</i> sp.	0	0	0	0	0	0	0	0	0	0	0	0
<i>Velia caprai</i> , Tamanini	0	12	0	0	0	0	0	0	0	0	0	0
<i>Velia</i> sp.	0	8	6	0	0	0	0	0	0	0	0	0
Total Veliidae	0	20	7	0	72	2	74	0	0	0	0	0
<i>Saldula</i> sp.	0	0	0	0	0	0	0	0	0	0	0	0
Total Saldidae	0	0	0	0	0	0	0	0	0	0	0	0
<i>Asellus aquaticus</i> (L.)	482	166	71	230	91	86	407	0	0	0	0	0
Total Asellidae	482	166	71	230	91	86	407	0	0	0	0	0
Total Cladocera ¹	0	0	0	0	1000	1000	2000	0	0	111	0	111
Total Copepoda	0	0	0	0	440	0	440	0	0	21	0	21
<i>Crangonyx pseudogracilis</i> , Bousfield	63	0	1	0	4	51	55	0	0	0	0	0
Total Crangonyctidae	63	0	1	0	4	51	55	0	0	0	0	0
<i>Gammarus duebeni</i> , Liljeborg	0	0	0	0	0	0	0	0	0	0	0	0
<i>Gammarus zaddachi</i> , Sexton	0	0	0	0	0	0	0	0	0	0	0	0

Taxon	ES1	ES2	ES3	BP1	BP2	BP3	BP	BPP1	BPP2	BPP3	BPP4	BPP
<i>Gammarus</i> sp.	0	0	0	0	10	0	10	0	0	0	0	0
Total Gammaridae	0	0	0	0	10	0	10	0	0	0	0	0
Total Ostracoda	0	0	4	0	0	0	0	0	0	0	0	0
<i>Bithynia tentaculata</i> (L.)	0	0	0	0	0	0	0	0	0	0	0	0
Total Bithyniidae	0	0	0	0	0	0	0	0	0	0	0	0
<i>Potamopyrgus antipodarum</i> (Gray)	0	0	0	0	0	12	12	0	0	0	0	0
Total Hydrobiidae	0	0	0	0	0	12	12	0	0	0	0	0
<i>Galba truncatula</i> (Müller)	0	0	0	0	0	0	0	0	0	0	0	0
<i>Lymnaea stagnalis</i> (L.)	0	0	0	4	58	8	70	0	0	0	0	0
<i>Radix balthica</i> (L.)	188	196	24	4	220	73	297	0	0	0	52	52
<i>Stagnicola fuscus</i> agg. (Pfeiffer)	0	0	3	0	0	0	0	0	0	0	0	0
Total Lymnaeidae	188	196	27	8	278	81	367	0	0	0	52	52
<i>Physa</i> group	0	82	20	0	86	61	147	10	6	13	109	138
Total Physidae	0	82	20	0	86	61	147	10	6	13	109	138
<i>Anisus leucostoma</i> (Millet)	0	0	0	0	0	0	0	1	0	0	0	1
<i>Anisus vortex</i> (L.)	0	0	0	0	0	0	0	0	0	0	1	1
<i>Planorbarius corneus</i> (L.)	0	0	0	0	0	0	0	0	0	0	0	0
<i>Planorbis planorbis</i> (L.)	19	73	0	0	0	58	58	0	0	0	0	0
<i>Planorbis</i> sp.	0	0	0	0	0	0	0	0	0	0	0	0
<i>Gyraulus albus</i> (Müller)	0	0	0	18	116	171	305	0	0	0	0	0
<i>Gyraulus crista</i> (L.)	0	0	0	120	146	80	346	0	0	0	0	0
<i>Hippeutis complanatus</i> (L.)	0	0	0	0	0	0	0	0	0	0	0	0
Planorbidae indet.	15	6	0	0	0	0	0	0	0	0	0	0
Total Planorbidae	34	79	0	138	262	309	709	1	0	0	1	2
<i>Pisidium casertanum</i> (Poli)	0	0	7	0	0	0	0	0	0	0	0	0
<i>Pisidium</i> spp.	0	5	1	0	0	4	4	0	0	0	0	0
<i>Musculium lacustre</i> (Müller)	0	0	0	0	0	0	0	0	0	0	0	0
Total Sphaeriidae	0	5	8	0	0	4	4	0	0	0	0	0
<i>Oxyloma elegans</i> (Rossmässler)	0	0	2	0	0	0	0	0	0	0	0	0
<i>Oxyloma</i> sp.	0	0	0	0	0	0	0	0	0	0	0	0
Total Succineidae	0	0	2	0	0	0	0	0	0	0	0	0
<i>Valvata cristata</i> , Müller	0	0	0	0	0	0	0	1	0	0	0	1
Total Valvatidae	0	0	0	0	0	0	0	1	0	0	0	1
Total Ceratopogonidae	3	0	2	5	0	2	7	0	0	0	0	0
<i>Chaoborus crystallinus</i> (DeGeer)	0	0	0	0	0	0	0	0	0	0	0	0
<i>Chaoborus flavicans</i> (Meigen)	0	0	0	18	0	0	18	23	0	9	0	32
<i>Chaoborus</i> sp.	0	0	0	0	0	0	0	14	0	0	0	14
Total Chaoboridae	0	0	0	18	0	0	18	37	0	9	0	46
Total Chironomidae ¹	286	168	2200	1000	1000	186	2186	18	52	51	54	175
<i>Anopheles claviger</i> (Meigen)	0	0	1	0	0	0	0	0	0	0	0	0
<i>Anopheles</i> sp.	0	0	0	0	0	0	0	0	0	0	0	0
<i>Culiseta alaskaensis/annulata</i>	0	0	0	0	0	0	0	0	0	0	0	0
<i>Culiseta alaskaensis/annulata/subochrea</i>	0	0	0	0	0	0	0	0	0	0	0	0
<i>Culiseta</i> sp.	0	0	0	0	0	0	0	0	0	0	0	0
<i>Culex pipiens</i> , L	0	0	0	0	0	0	0	0	0	0	0	0

Taxon	ES1	ES2	ES3	BP1	BP2	BP3	BP	BPP1	BPP2	BPP3	BPP4	BPP
<i>Culex</i> sp.	0	0	0	0	0	0	0	0	0	0	0	0
Culicidae indet.	0	0	0	0	0	9	9	0	12	0	0	12
Total Culicidae	0	0	1	0	0	9	9	0	12	0	0	12
<i>Dixa dilatata</i> , Stobl	0	0	0	0	0	0	0	0	0	1	0	1
<i>Dixa nebulosa</i> , Meigen	0	0	4	0	0	0	0	0	0	0	0	0
<i>Dixa</i> sp.	1	0	0	0	0	1	1	0	0	0	0	0
<i>Dixella aestivalis</i> (Meigen)	0	0	0	2	0	0	2	0	5	0	0	5
<i>Dixella autumnalis</i> (Meigen)	0	0	0	0	0	0	0	0	0	0	0	0
Total Dixidae	1	0	4	2	0	1	3	0	5	1	0	6
Total Dolichopodidae	0	0	0	0	0	0	0	0	0	0	0	0
Total Ephyridae	0	0	0	0	0	0	0	0	0	0	0	0
Total Limoniidae	0	0	0	0	0	1	1	0	0	0	0	0
Total Muscidae	1	0	0	0	0	0	0	0	0	0	0	0
Total Psychodidae	8	0	1	12	0	0	12	0	0	0	0	0
Total Ptychopteridae	0	0	0	0	0	0	0	0	0	0	0	0
Total Sciomyzidae	5	3	0	0	0	1	1	0	0	0	1	1
<i>Odontomyia</i> sp.	0	1	0	0	0	0	0	0	0	0	0	0
<i>Oplodontha viridula</i> (Fabricius)	0	0	0	0	0	0	0	0	0	0	0	0
<i>Oxycera rara</i> (Scopoli)	0	0	1	0	0	0	0	0	0	0	0	0
<i>Oxycera nigricornis</i> , Olivier	0	0	1	0	0	0	0	0	0	0	0	0
<i>Stratiomys singularior</i> (Harris)	0	0	0	0	0	0	0	0	0	0	0	0
<i>Stratiomys</i> sp.	0	0	0	0	0	0	0	0	0	0	0	0
Stratiomyidae indet.	0	0	0	0	0	0	0	0	0	0	0	0
Total Stratiomyidae	0	1	2	0	0	0	0	0	0	0	0	0
Total Syrphidae	0	0	4	0	0	0	0	0	0	0	0	0
Total Tipulidae	0	0	0	0	0	3	3	0	1	0	0	1
<i>Alboglossiphonia heteroclita</i> (L.)	0	0	0	0	0	0	0	0	0	0	0	0
<i>Helobdella stagnalis</i> (L.)	0	0	0	0	0	0	0	0	0	0	0	0
<i>Hemiclepsis marginata</i> (Müller)	0	0	0	0	1	0	1	0	0	0	0	0
<i>Thermomyzon tessulatum</i> (Müller)	1	0	0	0	0	0	0	0	0	0	0	0
Total Glossiphoniidae	1	0	0	0	1	0	1	0	0	0	0	0
<i>Dendrocoelum lacteum</i> (Müller)	4	0	0	0	0	0	0	0	0	0	0	0
Total Dendrocoelidae	4	0	0	0	0	0	0	0	0	0	0	0
<i>Dugesia polychroa</i> group	87	17	1	11	17	380	408	0	0	0	80	80
Total Dugesiidae	87	17	1	11	17	380	408	0	0	0	80	80
<i>Polycelis nigra</i> group	42	80	42	0	41	540	581	0	0	0	130	130
Total Planariidae	42	80	42	0	41	540	581	0	0	0	130	130
Unidentified Tricladida	0	0	4	0	0	0	0	0	0	0	0	0
Total Oligochaeta	16	51	9	0	5	4	9	1	0	0	15	16
Total Collembola	0	0	33	0	74	0	74	0	0	0	0	0
Total Hydracarina	0	34	57	71	72	92	235	0	0	0	41	41
Total Nematoda	0	72	0	0	0	0	0	0	0	0	0	0
Total Hydrozoa	0	0	0	0	0	0	0	0	0	0	0	0
Terrestrial species recorded:												
<i>Bembidion</i> sp.	0	0	0	1	0	0	1	0	0	0	0	0

Taxon	ES1	ES2	ES3	BP1	BP2	BP3	BP	BPP1	BPP2	BPP3	BPP4	BPP
<i>Demetrias imperialis</i> , Germar	0	0	0	0	0	0	0	0	0	0	0	0
<i>Odacantha melanura</i> (L.)	0	0	0	0	0	0	0	0	0	0	0	0
Total Carabidae	0	0	0	1	0	0	1	0	0	0	0	0
<i>Cassida viridis</i> , L.	0	1	0	0	0	0	0	0	0	0	0	0
<i>Galerucella</i> sp.	0	0	0	0	0	0	0	2	0	0	0	2
Chrysomelidae indet.	0	0	0	0	0	0	0	0	0	0	0	0
Total Chrysomelidae	0	1	0	0	0	0	0	2	0	0	0	2
Total Staphylinidae	0	3	0	0	0	0	0	1	0	0	0	1

Note: Abundances are provided for each sub-sample, where applicable; data for compounded samples (representing entire waterbody) are provided in italics.

¹ An abundance of 1000 indicates an abundance of >1000.

Where appropriate, abundances of certain taxa (Mollusc species and Chironomidae) have been estimated from a sub-sample.

Appendix 3 Table 2: Adult dragonflies and damselflies recorded during the aquatic macroinvertebrate surveys.

Common Name	Taxon	Sites
Azure Damselfly	<i>Coenagrion puella</i>	BM3, SM1, ES2
Blue-tailed Damselfly	<i>Ischnura elegans</i>	NP, BDM-N-1, P5
Common Blue Damselfly	<i>Enallagma cyathigerum</i>	P5, BPP
Broad-bodied Chaser	<i>Libellula depressa</i>	BM3, NP
Brown Hawker	<i>Aeshna grandis</i>	BDM-W-4
Hairy Dragonfly	<i>Brachytron pratense</i>	P6-N, P6-S

Appendix 3 Table 3: Incidental records of fish and amphibians whilst surveying for aquatic macroinvertebrates. P indicates present in sample (no abundance data) otherwise numbers refer to abundances recorded in a sample.

Site	<i>Gasterosteus aculeatus</i> 3-spined Stickleback	<i>Pungitius pungitius</i> 9-spined Stickleback	Fish fry	<i>Lissotriton vulgaris/ L. helveticus</i> larvae Smooth/ Palmate newt	<i>Lissotriton vulgaris/ L. helveticus</i> eggs Smooth/ Palmate newt	Frog tadpoles
BM1						
BM2		1				
BM3	15	31	36	15		
BM4				23		
NP1	P					
NP2	P		P	p ¹		
SM1				p ¹		
SM2				p ¹		
SM3	P					
SM4						
SM5	P		P			
BDM-W-1						
BDM-W-2						
BDM-W-3						
BDM-W-4	P			p ¹		
BDM-W-5						
BDM-W-6				p ¹		
BDM-N-1				22	56	
BDM-N-2				54	11	
BDM-N-3				1		
P3-1						
P3-2						
P5a		2	2			
P5b	1		7	2		
P6-N-1	P					
P6-N-2				p ¹		
P6-N-3						
P6-S-1			P			
P6-S-2	P	P				
P6-S-3	P		P	p ¹		
P6-S-4		P	P			
ES1	P					
ES2	P					
ES3	1	18	29	P		P
BP1	P					
BP2						
BP3						
BPP1				p ¹		P
BPP2						
BPP3						
BPP4			P	p ¹		

¹ Indicates larvae identified as *Lissotriton vulgaris*

Appendix 3 Table 4: Aquatic and wetland macrophytes found in and around the various waterbodies. P indicates present within the waterbody.

Part 1 – Ditch sites on Swanscombe peninsula.

Growth habit	Taxa	Common name	BM1	BM2	BM3	BM4	SM1	SM2	SM3	SM4	SM5
Emergent	<i>Alisma plantago-aquatica</i>	Water-plantain									
	<i>Apium nodiflorum</i>	Fool's Watercress									
	<i>Bolboschoenus maritimus</i>	Sea Club-rush									
	<i>Carex otrubae</i>	False Fox Sedge									
	<i>Carex</i> sp.	Sedge			P						
	<i>Eleocharis palustris</i>	Common Spike-rush									
	<i>Epilobium hirsutum</i>	Great Willowherb									
	<i>Epilobium</i> sp.	Willowherb					P			P	
	<i>Heracleum mantegazzianum</i>	Giant Hogweed									
	<i>Iris pseudacorus</i>	Yellow Flag Iris									
	<i>Juncus articulatus</i>	Jointed Rush									
	<i>Juncus inflexus</i>	Hard Rush									
	<i>Juncus</i> sp.	Rush									
	<i>Lycopus europaeus</i>	Gipsywort									
	<i>Mentha aquatica</i>	Water Mint									
	<i>Oenanthe crocata</i>	Hemlock Water Dropwort									
	<i>Phragmites australis</i>	Common Reed	P	P			P	P	P	P	P
	<i>Rorippa nasturtium-aquaticum</i>	Watercress									
	<i>Rubus fruticosus</i> agg.	Brambles		P	P					P	
	<i>Rumex</i> sp.	Dock									
	<i>Salix</i> sp.	Willow					P				
	<i>Schoenoplectus tabermaemontani</i>	Grey Club-rush									
	<i>Scrophularia auriculata</i>	Water Figwort									
<i>Solanum dulcamara</i>	Bittersweet		P								
<i>Typha angustifolia</i>	Lesser Reedmace										
<i>Typha latifolia</i>	Common Reedmace										
<i>Veronica catenata</i>	Pink Water-speedwell										
<i>Veronica</i> sp.	Water Speedwell										
Floating	<i>Lemna minor</i>	Common Duckweed			P		P				
	<i>Lemna trisulca</i>	Ivy-leaved Duckweed					P				
	<i>Nymphaea alba</i>	White Water-lily									
Submerged	<i>Callitriche</i> sp.	Water Starwort									
	<i>Chara vulgaris</i>	Common Stonewort									
	<i>Potamogeton berchtoldii</i>	Small Pondweed									

Growth habit	Taxa	Common name	BM1	BM2	BM3	BM4	SM1	SM2	SM3	SM4	SM5
Submerged	<i>Potamogeton pusillus</i>	Lesser Pondweed									
	<i>Ranunculus baudotii</i>	Brackish Water-crowfoot			P						
Algae		Filamentous green algae		P	P	P	P	P			
		Phytoplankton									
	<i>Spirogyra</i>	Filamentous green algae									

Part 2 – Ponds and Ebbsfleet Stream.

Growth habit	Taxa	Common name	NP	BDM -W	BDM -N	P3	P5	P6-N	P6-S	BPP	BP	ES1	ES2	ES3
Emergent	<i>Alisma plantago-aquatica</i>	Water-plantain					P	P	P		P			
	<i>Apium nodiflorum</i>	Fool's Watercress											P	
	<i>Bolboschoenus maritimus</i>	Sea Club-rush		P	P			P						
	<i>Carex otrubae</i>	False Fox Sedge							P					
	<i>Carex</i> sp.	Sedge			P			P	P					
	<i>Eleocharis palustris</i>	Common Spike-rush						P	P					
	<i>Epilobium hirsutum</i>	Great Willowherb	P			P				P	P		P	P
	<i>Epilobium</i> sp.	Willowherb												
	<i>Heracleum mantegazzianum</i>	Giant Hogweed												P
	<i>Iris pseudacorus</i>	Yellow Flag Iris									P			P
	<i>Juncus articulatus</i>	Jointed Rush							P					
	<i>Juncus inflexus</i>	Hard Rush					P		P					
	<i>Juncus</i> sp.	Rush		P			P							
	<i>Lycopus europaeus</i>	Gipsywort					P			P	P			P
	<i>Mentha aquatica</i>	Water Mint								P				
	<i>Oenanthe crocata</i>	Hemlock Water Dropwort				P								
	<i>Phragmites australis</i>	Common Reed	P	P	P	P	P	P	P	P	P	P		P
	<i>Rorippa nasturtium-aquaticum</i>	Watercress											P	P
	<i>Rubus fruticosus</i> agg.	Brambles		P	P					P				P
	<i>Rumex</i> sp.	Dock					P				P			
	<i>Salix</i> sp.	Willow		P	P			P	P		P		P	P
	<i>Schoenoplectus tabernaemontani</i>	Grey Club-rush							P					
	<i>Scrophularia auriculata</i>	Water Figwort											P	
	<i>Solanum dulcamara</i>	Bittersweet				P			P	P				P
	<i>Typha angustifolia</i>	Lesser Reedmace							P					
	<i>Typha latifolia</i>	Common Reedmace	P	P			P	P	P		P			
	<i>Veronica catenata</i>	Pink Water-speedwell							P					

Growth habit	Taxa	Common name	NP	BDM -W	BDM -N	P3	P5	P6-N	P6-S	BPP	BP	ES1	ES2	ES3
Emergent	<i>Veronica</i> sp.	Water Speedwell								P				
Floating	<i>Lemna minor</i>	Common Duckweed		P	P								P	
	<i>Lemna trisulca</i>	Ivy-leaved Duckweed		P	P									
	<i>Nymphaea alba</i>	White Water-lily								P	P			
Submerged	<i>Callitiche</i> sp.	Water Starwort							P			P	P	P
	<i>Chara vulgaris</i>	Common Stonewort					P	P						
	<i>Potamogeton berchtoldii</i>	Small Pondweed		P					P					
	<i>Potamogeton pusillus</i>	Lesser Pondweed					P	P						
	<i>Ranunculus baudotii</i>	Brackish Water-crowfoot	P					P	P					
Algae		Filamentous green algae		P	P		P	P	P	P			P	P
		Phytoplankton	P											
	<i>Spirogyra</i>	Filamentous green algae			P		P							

Annex EDP 31
**A targeted ecological survey of selected waterbodies and wetlands on
the Swanscombe peninsula, Kent (Aseda, 2016)**

This page has been left blank intentionally



Aquatic Surveying and
Environmental Data Analyses

A targeted ecological survey of selected waterbodies and wetlands on the Swanscombe peninsula, Kent

A report on behalf of Chris Blandford Associates



*Issue 1
August 2016*

**By
Dr D.L. Snook
ASEDA**

Hawthorn Cottage
Crickham
Wedmore
Somerset
BS28 4JX

Tel.: 01934 710274

Disclaimer

While every opportunity has been taken to ensure the accuracy of the information presented in this report, ASEDA cannot be held responsible for errors or omissions, but reserve the right to provide further consultation if clarification is required. This document has been produced by ASEDA for the sole use of Chris Blandford Associates: the report may not be copied or used by any other party, without the explicit written permission of Aseda.

Aseda 2016

Contents

1	Introduction	5
1.1	General.....	5
1.2	Scope of the survey.....	5
1.3	Survey limitations	5
1.4	Summary & key findings.....	5
2	Field sampling programme	6
2.1	Ponds survey.....	6
2.2	Wetlands survey.....	7
3	Site location.....	7
4	Analyses	10
4.1	Laboratory analyses.....	10
4.2	Data analysis.....	10
4.2.1	Conservation assessment.....	10
4.2.2	Taxonomic richness	11
4.2.3	Determination of site importance.....	12
5	Ecological quality of the waterbodies in the survey area	12
5.1	Swanscombe Marsh	18
5.1.1	Swanscombe Marsh wetlands	18
5.1.2	Swanscombe Marsh ponds.....	23
5.1.3	Swanscombe Marsh – synopsis.....	28
5.2	Relative conservation importance of study area	28
6	Conclusions and recommendations	29
6.1	The Swanscombe peninsula aquatic and wetland habitats	29
6.2	Value of the sites.....	30
6.3	Impacts and recommendations.....	31
7	Glossary of abbreviations and terms used in text.....	32
8	References	33
9	Appendices	36

Tables

Table 1 Location of the survey sites.....8

Table 2 Selected environmental variables for survey sites.....8

Table 3 Species of conservation interest recorded from the survey sites; 2015 and 2016 data combined.....13

Table 4 Species recorded in the 2015 & 2016 surveys listed on the Kent Rare and Scarce Species Inventory and the Essex Red Data List.....16

Table 5 Number of species within targeted taxonomic groups.....17

Table 6 Number of species of conservation interest recorded.....17

Figures

Figure 1 Location of aquatic macroinvertebrate sample sites9

I Introduction

I.1 General

An aquatic macroinvertebrate survey of waterbodies and wetlands on and around the Swanscombe peninsula was undertaken by Aseda on behalf of CBA between May and June 2015. Several taxonomic groups were under-represented in findings from these surveys; a result of the timing of the surveys in relation to the life cycle of the taxa. A targeted survey was undertaken in April 2016 from selected waterbodies on the peninsula. The aim of this further survey was to compile a more comprehensive species list of water beetles, aquatic bugs and dragonflies from selected waterbodies. This report details the methodology, results and evaluation of this survey; it is an adjunct to the original report and findings should be considered in conjunction with those from the 2015 survey.

I.2 Scope of the survey

The scope of the survey encompassed the following;

- to compile a more comprehensive taxonomic list of selected sections of the faunal assemblage from the most species-rich waterbodies on the peninsula;
- to evaluate the conservation value of the aquatic faunal assemblage using 2015 and 2016 survey data combined.

I.3 Survey limitations

The current survey draws its conclusions extrapolated from findings from a limited selection of the waterbodies within the area; sampling alternative waterbodies or sections of waterbody would inevitably yield different findings.

The targeted taxa are largely highly mobile species and as such readily evade capture; thus any taxonomic list, collated from only two surveys, is likely to represent a fraction of the true assemblage.

I.4 Summary & key findings

1. The Swanscombe peninsula consists of the eastern Botany Marsh and the western Swanscombe Marsh; the current survey focused on selected wetlands and waterbodies within Swanscombe Marsh. The two areas of wetland and associated ditch network in the west of the marsh (Black Duck Marsh – west and north) and a series of three ponds to the east, created as mitigation for the Channel Tunnel Rail Link, were re-investigated in the current survey.
2. The previous survey indicated the aquatic and wetland habitats on the peninsula to be of high conservation value. Findings from the current survey added to the previous list of species recorded both for the marsh as a whole and for individual waterbodies. A total of 212 species of aquatic macroinvertebrate were recorded in the two surveys combined. Amongst these, several species of conservation concern were recorded; one Vulnerable, three Near Threatened, 14 Nationally Scarce and 56 with a Local distribution within the UK.
3. The wetland and aquatic habitats of Black Duck Marsh supported 47 species of conservation interest; one Vulnerable, two Near Threatened, 10 Nationally Scarce and 34 Local. The three ponds supported one Near Threatened, eight Nationally Scarce and 32 Local species.

4. Water beetles were the most species-rich taxonomic order with a total of 84 species recorded from all surveyed sites. Water beetle assemblages typically represented up to one half of the species in a given waterbody; when considering the species of conservation interest, these accounted for up to three quarters of the species present. Aquatic bugs were the second most speciose order.
5. Swanscombe Marsh, on the basis of its water beetle assemblage, when compounding data from all surveyed waterbodies in both surveys, can be categorised as being a Good wetland site. Several uncommon species recorded show a high fidelity to coastal grazing marsh habitats.
6. Notable between-year variation in the abiotic and biotic habitats in both the wetlands and ponds were observed. These were reflected in substantial differences in the faunal assemblages of the selected waterbodies between the two surveys. Wetland and aquatic habitats in Black Duck Marsh typically supported a far more species-rich water beetle fauna in the current survey, relative to that recorded in the previous survey. A number of species found in the current survey were previously unrecorded from any of the surveyed sites; several were previously unrecorded within the particular habitat or waterbody, though found elsewhere on the peninsula. Of the three re-surveyed ponds, two ponds supported notably greater freshwater algal biomass than previously observed. The composition of the faunal assemblages in these two ponds were markedly different between the two surveys.
7. Abiotic and biotic habitat variability, both spatially and temporally, within this network of wetland and aquatic habitats across the peninsula provides an environment able to support a particularly species-rich macroinvertebrate assemblage. The interconnectedness of the various wetlands, ditches and ponds, physically and or hydrologically, is particularly important for this biodiversity. Individual waterbodies can be seen to enhance the regional diversity in addition to providing their own value.
8. Findings from the previous survey tentatively categorised Swanscombe and Botany Marshes as being at least of County value, if not Regional. The current survey supported this assessment.

2 Field sampling programme

2.1 Ponds survey

Pond survey methodology undertaken during the 2015 survey followed Freshwater Habitats Trust PSYM guidelines. Here the wetland and aquatic plant and aquatic macroinvertebrate assemblages are surveyed, along with the collection of selected environmental parameters. The aim of the current survey was, however, to target specific taxonomic groups only. The survey methodology was therefore adapted from these established protocols, as appropriate.

For each of the three ponds, a sample was collected where time was divided amongst each mesohabitat identified during the previous survey (examples of typical mesohabitats are stands of emergent *Carex* or flooded marginal grasses). Mesohabitats were sweep netted, hard surfaces lightly 'kick sampled'. Accessibility, soft sediments and waterbody size meant two of the three ponds were accessed by Canadian canoe. An additional search, for otherwise missed animals, was carried out; such as from the water surface.

Where appropriate, sweep nets, from individual mesohabitats, were washed into a bucket and gross plant material washed within the sample and then discarded; this process was then repeated

until the mesohabitat was thoroughly sampled. Samples were fixed in the field for laboratory sorting and identification.

Where appropriate and access permitted, however, individual sweep net hauls were bank sorted on a white polythene sheet. Here the contents from each net haul were spread out into a thin layer and the mobile targeted taxa were then collected. This process was repeated multiple times until the mesohabitat was thoroughly sampled. Bank sorting of material from selected mesohabitats meant that a larger area of habitat could be practically sampled, thus increasing the chances of individuals being captured. Bank sorting such as this is typically only suitable for collecting mobile taxa amongst large quantities of plant material. These sorted samples were fixed in the field for laboratory identification.

Sampling was carried out on the 20th and 21st April 2016; during the spring season as defined by Environment Agency guidelines.

2.2 Wetlands survey

As in the 2015 survey, aquatic habitats within Black Duck Marsh on the Swanscombe peninsula were treated as two areas of wetland, one in the west (BDM-W) and one in the north (BDM-N). The western section comprised a series of ditches and two flooded fields. At the time of sampling, some sections of ditch were identifiable as discrete waterbodies; others were contiguous with the flooded fields. The northern section comprised two principal interlinked stretches of ditch and a small adjacent area of wetland.

Within the wetland areas between three and six wetland mesohabitats were identified and netted, as described for the ponds. A Canadian canoe was used to access the various wetland habitats. Where possible netting was by wading and sweep netting or lightly kicking the substratum amongst the various mesohabitats; otherwise sampling was by sweep netting vegetative habitats from the canoe.

Multiple net hauls from each of the mesohabitats were either collected and fixed in the field for laboratory sorting and identification, or bank sorted and individuals fixed for laboratory identification, as described above for ponds.

Each of the sub-samples from the various mesohabitats were collected and analysed separately, then as a whole for each of the two wetland areas.

In addition to the sweep netting, bottle traps were set at several locations around the two wetlands, in an attempt to trap the large aquatic diving beetles which typically evade capture by netting. Bottle traps are clear plastic bottles with the upper third cut-off and inverted into the bottle. The traps are weighted as to float just beneath the water surface. These were positioned amongst marginal or submerged vegetation having first been baited with tinned fish. Traps were set early in the day and collected several hours later.

Sampling was carried out on the 20th April 2016; during the spring season as defined by Environment Agency guidelines.

Selected environmental and habitat variables were recorded for each wetland.

3 Site location

Surveyed waterbodies and wetlands were all located on the Swanscombe peninsula. The five survey waterbodies were chosen on the basis of being the most species-rich in the 2015 survey; they had the potential to yield maximum findings for a given survey effort.

The location of the sampling sites is provided in Table 1, Figure 1. Photographs of the sampling sites are provided in Appendix 1.

Table 1 Location of the survey sites.

Date	Macroinvertebrate sample site ¹	Site code	NGR ²
20/04/16	Black Duck Marsh - West 1	BDM-W-1	TQ 59589 75374
20/04/16	Black Duck Marsh - West 2	BDM-W-2	TQ 59743 75469
20/04/16	Black Duck Marsh - West 3	BDM-W-3	TQ 59680 75389
20/04/16	Black Duck Marsh - West 4 (ditch D4)	BDM-W-4	TQ 59578 75354
20/04/16	Black Duck Marsh - West 5 (ditch D3)	BDM-W-5	TQ 59574 75331
20/04/16	Black Duck Marsh - West 6 (ditch D4)	BDM-W-6	TQ 59636 75480
20/04/16	Black Duck Marsh - North 1	BDM-N-1	TQ 59995 75700
20/04/16	Black Duck Marsh - North 2 (ditch D8)	BDM-N-2	TQ 60080 75541
20/04/16	Black Duck Marsh - North 3 (ditch D9)	BDM-N-3	TQ 60052 75721
21/04/16	Pond P5	P5	TQ 60503 75352
20/04/16	Pond P6 - North	P6-N	TQ 60618 75481
20/04/16	Pond P6 - South	P6-S	TQ 60563 75431

Notes:

¹ Original CBA ditch labelling is provided in parenthesis.

² NGR's refer to a single point within the sample site; the sample will have been taken over a wider area in the vicinity of this point.

NGR's have been provided for sub-sample locations within Black Duck Marsh as these cover a wide geographical area; a single NGR has been provided to represent each pond including the various sub-sample locations.

Waterbodies within the study area exhibited varying degrees of brackish influence, a consequence of their varying proximity to and hydrological connectivity with the neighbouring estuarine environment (Table 2). The level of brackish influence varied between the two surveys.

Table 2 Selected environmental variables for survey sites.

Site code	Altitude (m)	pH	Conductivity ($\mu\text{S cm}^{-1}$) Spring 2016	Conductivity ($\mu\text{S cm}^{-1}$) <i>Summer 2015</i>
BDM-W-1	3	7.8	2930	<i>3556</i>
BDM-W-2	1	8.2	3540	<i>3537</i>
BDM-W-3	2	7.7	3270	<i>3530</i>
BDM-W-4	5	7.5	4300	<i>3876</i>
BDM-W-5	6	7.5	1540	<i>3542</i>
BDM-W-6	1	7.6	4200	<i>3604</i>
BDM-N-1	2	7.9	4490	<i>3360</i>
BDM-N-2	2	7.8	4385	<i>3615</i>
BDM-N-3	2	7.8	4385	<i>3369</i>
P5	1	7.6	1266	<i>1005</i>
P6-N	0	8.1	2077	<i>2140</i>
P6-S	1	7.9	2076	<i>1042</i>

Notes:

Chemical parameters refer to values at time of sampling only.

Where conductivity is greater than 2000 $\mu\text{S cm}^{-1}$ a waterbody is considered brackish.

Conductivity values for the summer 2015 survey have been provided in italics, for reference.

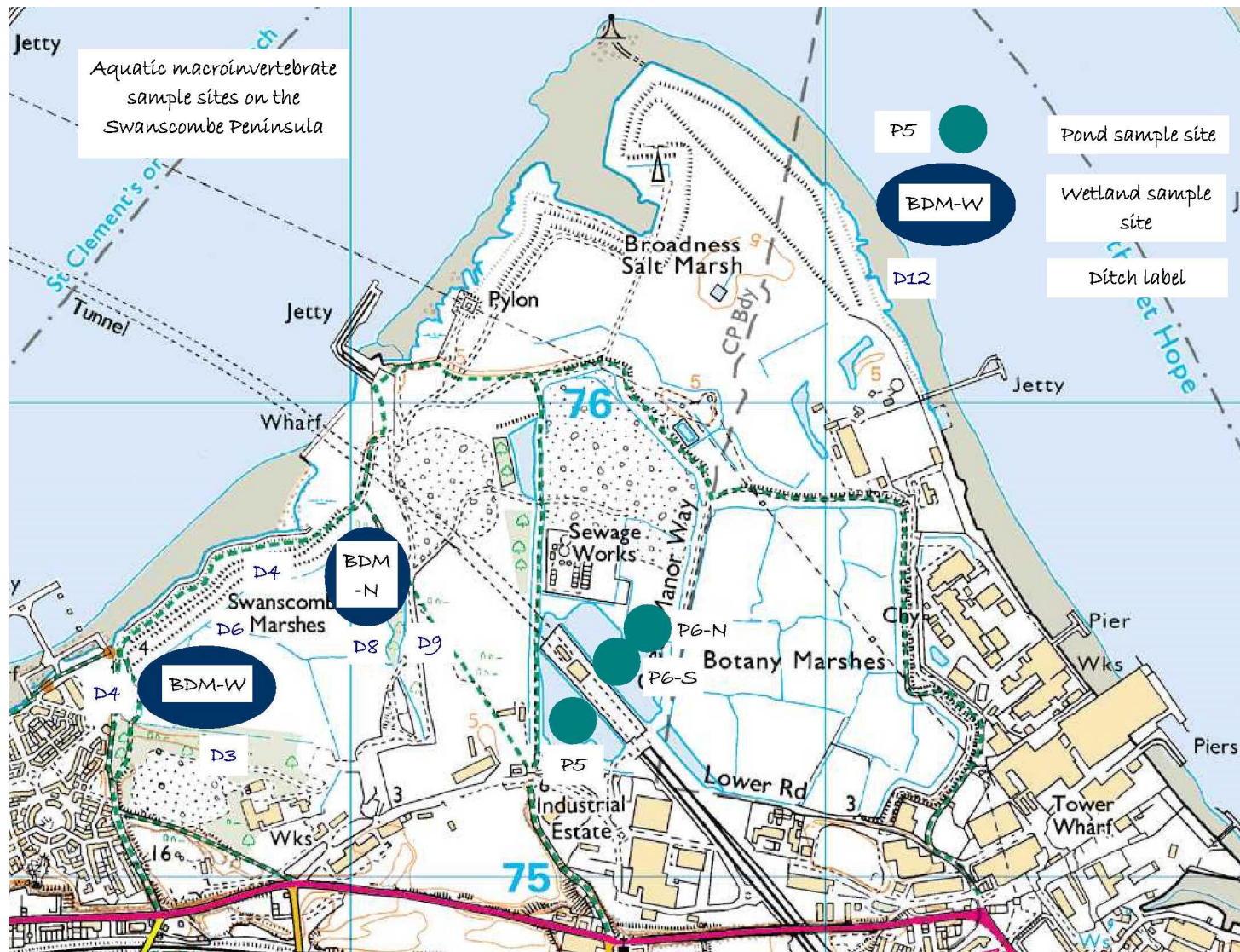


Figure 1 Location of aquatic macroinvertebrate sample sites (2016 survey)

Base map source: CBA

4 Analyses

4.1 Laboratory analyses

Macroinvertebrate samples were initially fixed in the field using 4% formaldehyde. Samples were analysed in the laboratory by both Aseda and GJ Robinson (GJ Robinson, Haltwhistle). Where un-sorted in the field, macroinvertebrates were laboratory sorted from plant material and detritus, by placing small amounts of sample in a white tray, immersing in water and removing and counting all invertebrate taxa. This was repeated until the entire sample had been sorted. Sorted specimens were preserved in 70 % industrial methylated spirits.

Targeted taxonomic groups (water beetles, aquatic bugs, damselflies and dragonflies) were identified to the highest taxonomic level practical. A lack of taxonomic information renders specific identification of a number of taxa unfeasible; for example, the larvae of aquatic bugs, dragonflies and damselflies, and the larvae and females of some water beetles. These taxa were therefore identified as far as reliably attainable. Other taxonomic groups were identified to genus or family. Identification keys and atlases used are provided in the reference section.

Where invertebrates were present as incomplete specimens, only the portions, which had a head and a thorax or a thorax and abdomen, were included in the relative abundances (Environment Agency and Institute of Freshwater Ecology, 1997).

4.2 Data analysis

Macroinvertebrate abundance data were investigated in terms of conservation assessment and taxonomic richness.

4.2.1 Conservation assessment

The conservation value of a species is described according to its perceived vulnerability and geographical distribution within the U.K.

Revised definitions and criteria (IUCN, 2001) for assigning the conservation status to a species are based on qualifying thresholds within a set of six criteria (rapid decline; small, fragmented, declining or fluctuating range; small or declining population; very small population; very small area of occupancy; and quantifiable probability of extinction).

Revised categories are adapted from the Red Data List system initiated by the IUCN in 1966. New categories include *Extinct in the Wild* and *Critically Endangered*; whilst *Endangered* and *Vulnerable* are maintained albeit defined differently; those defined as *Rare* in the old system are typically assigned to the new category *Near Threatened*. *Nationally Scarce* is a status particular to the UK.

The conservation status assigned to a species is typically based on data from a collection of published lists, reviews and atlases. Analyses using status values to assign a value to a site, such as that used by Chadd and Extence (2004), generally use the original IUCN categories in assigning a species conservation score (e.g., those published in Shirt, 1987). Recently published lists and reviews using the revised IUCN guidelines include a review of scarce and threatened water beetles (Foster, 2010) and Odonata (Daguet *et al*, 2008). In the following discussion of conservation value, where a species status has been revised, its status score has been adjusted accordingly.

Rarity, threat and protected status categories used for invertebrates (both original and revised) are as follows:

HD	Listed in Annexes IIa and /or IVa of the EC Habitats Directive (and/or Appendix II of the Bern Convention) and covered by the Conservation of Habitats and Species Regulations 2010
Sch5	Included in Schedule 5 of the Wildlife and Countryside Act, 1981
EX	Extinct
EW	Extinct in the Wild
CR	Critically Endangered
EN	Endangered
VU	Vulnerable
NT	Near Threatened
LC	Least Concern
DD	Data Deficient – insufficient information to ascertain Red List status
NE	Not Evaluated
E	British Red List: Endangered (RDB 1)
V	British Red List: Vulnerable (RDB 2)
R	British Red List: Rare (RDB 3)
K	British Red List: Insufficiently known but may qualify for red list status (RDB K)
GVU	Vulnerable on the IUCN Global Red List
GNT	Globally Near Threatened (IUCN)
BAP	UK Biodiversity Action Plan priority species
NS	Restricted Range: Nationally Scarce – occurring as native in 16 to 100 x 10 km squares in Britain (a replacement for Na and Nb)
Na	Restricted Range: Notable a – occurring in 16 to 30 10 x 10 km squares in Britain
Nb	Restricted Range: Notable b – occurring in 31 to 100 10 x 10 km squares in Britain
Local	Confined to a particular habitat or geographic area, or too widespread to warrant Nationally Scarce status but infrequently encountered.
Common	Species not listed in any of the above categories.

Findings from the 2015 survey categorised each of the waterbodies, re-surveyed in the current survey, as being of High or Very High conservation value, using the Community Conservation Index (Chadd and Extence, 2004). This index assesses the overall conservation value of the macroinvertebrate assemblages on the basis of both rarity and richness of taxa (methodology described fully in Aseda, 2016a). Given the targeted nature of the current survey, it was neither appropriate nor necessary to repeat these analyses.

Each of the three ponds surveyed in the current survey attained at least one of the criteria required for Priority Pond Status; a pond only needs to meet one of these criteria to be classified as a Priority Pond (Fairclough and Nicolet, 2008; methodology described fully in Aseda, 2016a). The ponds were not re-assessed using the current survey data.

4.2.2 Taxonomic richness

In the following discussion, the surveyed habitats are described in terms of the species richness of the entire aquatic assemblage and the targeted taxonomic groups.

Where appropriate richness values for targeted groups has been compared to findings from the previous survey. Values for the two surveys have then been combined to provide a compounded richness value for the habitat or waterbody.

4.2.3 Determination of site importance

There are no published criteria upon which to base an evaluation of the conservation importance of the macroinvertebrate faunal assemblages of aquatic habitats.

Nevertheless, on the basis of findings from the previous survey, a tentative conservation value was assigned to the wetland and aquatic habitats within the survey area; this was based on a combination of species richness and rarity metrics, selected from published material (Aseda, 2016a).

This original assessment was reviewed in the light of new data from the current survey.

5 Ecological quality of the waterbodies in the survey area

Photographs of the survey sites are provided in Appendix 1. Sketch maps of the waterbodies illustrating the various mesohabitats and the principal areas of wetland and aquatic flora are provided in Appendix 2. A full list of the aquatic macroinvertebrates recorded in both the previous and current surveys, for the five re-surveyed waterbodies, is provided in Appendix 3.

Within the following discussion the fauna recorded in the various wetlands and ponds has been described for each of the sub-sampling stations separately, representing the various mesohabitats within the waterbodies. The objective of this approach was to more fully understand the relationship between the fauna and habitat. This approach is directly comparable to that described for the previous survey (Aseda, 2016a).

The overall species-richness and conservation value of each waterbody has then been assessed using data from each of these mesohabitats combined. This approach allows a direct comparison amongst the different waterbodies.

Table 3 Species of conservation interest recorded from the survey sites; 2015 and 2016 data combined.

Species recorded in the current survey, unrecorded in any of the surveyed habitats in 2015 are highlighted in blue, for clarity. Where a species has been found in a habitat where it was previously unrecorded it has been added in blue text in a separate column.

Species	Common name	Status	Site/s 2015 or 2015 & 2016	New sites in 2016
<i>Graphoderus</i> sp. ¹	Diving Beetle	VU	BDM-W, BDM-N	
<i>Hydrochus ignicollis</i>	Water Beetle	NT	SM1, SM2, SM4, SM5, BDM-N	
<i>Berosus luridus</i>	Water Beetle	NT	NP	
<i>Hydrophilus piceus</i>	Great Silver Diving Beetle	NT	BDM-W, P5	
<i>Agabus conspersus</i>	Diving Beetle	NS	BP	
<i>Graptodytes bilineatus</i>	Diving Beetle	NS	BM1	BDM-W, P5
<i>Hydrovatus cuspidatus</i>	Water Beetle	NS		BDM-W
<i>Hygrotus parallelogrammus</i>	Diving Beetle	NS	NP	
<i>Rhantus frontalis</i>	Diving Beetle	NS	SM5, BDM-W, BDM-N	P5
<i>Gyrinus paykulli</i>	Whirligig Beetle	NS	SM4, BDM-W, BDM-N	P5
<i>Haliplus apicalis</i>	Crawling Water Beetle	NS	BDM-W	P5
<i>Peltodytes caesus</i>	Crawling Water Beetle	NS	BDM-W, BDM-N, P5, P6-N	
<i>Helophorus alternans</i>	Water Beetle	NS	BM1, BM3, BM4, NP, SM2, P5, P6-S, ES3	
<i>Helophorus nanus</i>	Water Beetle	NS		P6-N
<i>Ochthebius viridus</i>	Water Beetle	NS	BM2, BDM-N, P5	BDM-W
<i>Enochrus bicolor</i>	Water Beetle	NS		BDM-W
<i>Enochrus halophilus</i>	Water Beetle	NS	BM3, SM2, BDM-N	BDM-W
<i>Stratiomys singularior</i>	Flecked General - Soldierfly	NS	BDM-N	
<i>Cyrnus flavidus</i>	Caddisfly	Local	BP, BPP	
<i>Oecetis furva</i>	Caddisfly	Local	BDM-N	
<i>Caenis luctuosa</i>	Mayfly	Local	BDM-N, ES1, ES2	
<i>Caenis robusta</i>	Mayfly	Local	BDM-N, P6-N, P6-S	
<i>Aeshna mixta</i>	Migrant Hawker - Dragonfly	Local	P5	
<i>Brachytron pratense</i>	Hairy Dragonfly	Local	P6-N, P6-S	
<i>Acilius</i> sp. ²	Lesser Diving Beetle	Local	BDM-N	
<i>Agabus didymus</i>	Diving Beetle	Local	ES2	
<i>Dytiscus circumflexus</i>	Diving Beetle; The Wasp	Local		BDM-N

Species	Common name	Status	Site/s	New sites in 2016
<i>Graptodytes pictus</i>	Diving Beetle	Local	SM4	
<i>Hydroglyphus geminus</i>	Diving Beetle	Local	NP	
<i>Hygrotus impressopunctatus</i>	Diving Beetle	Local	BM1, SM2, SM5, BDM-W, P6-S	P5
<i>Hygrotus versicolor</i>	Diving Beetle	Local	SM4, BDM-W	
<i>Laccophilus hyalinus</i>	Diving Beetle	Local	BPP	BDM-W, P5
<i>Liopterus haemorrhoidalis</i>	Diving Beetle; The Piles Beetle	Local		BDM-W, P5
<i>Rhantus suturalis</i>	Diving Beetle	Local	BM3, BDM-W	BDM-N, P5, P6-S
<i>Gyrinus caspius</i>	Whirligig Beetle	Local	SM4, P3	BDM-W
<i>Haliplus obliquus</i>	Crawling Water Beetle	Local	SM1	
<i>Helophorus griseus</i>	Water Beetle	Local	NP, SM5, P5, P6-N	
<i>Hydraena testacea</i>	Water Beetle	Local		P6-N
<i>Ochthebius dilatatus</i>	Water Beetle	Local	BM1, BM2, SM2	
<i>Ochthebius marinus</i>	Water Beetle	Local		BDM-W
<i>Anacaena bipustulata</i>	Water Beetle	Local	SM1, SM5, BDM-N, ES2	
<i>Berosus affinis</i>	Water Beetle	Local	BM3, NP, P5, P6-N, P6-S	BDM-W, BDM-N
<i>Berosus signaticollis</i>	Water Beetle	Local	NP, P6-N	BDM-W, P5, P6-S
<i>Cercyon sternalis</i>	Water Beetle	Local	BM1, SM5	BDM-N, P6-N
<i>Cercyon tristis</i>	Water Beetle	Local	BM1, BDM-W, P6-S	
<i>Cymbiodyta marginellus</i>	Water Beetle	Local	BM1, SM1, SM2, SM4, SM5	BDM-W, P5
<i>Enochrus testaceus</i>	Water Beetle	Local	BDM-N, P3	BDM-W, P5
<i>Helochares lividus</i>	Water Beetle	Local	NP, SM1	BDM-N, P5
<i>Laccobius colon</i>	Water Beetle	Local	NP	BDM-N, P5
<i>Hygrobia hermanni</i>	The Squeak Beetle	Local	P5	BDM-N
<i>Anisosticta novemdecimpunctata</i>	The Water Ladybird	Local	P6-N	BDM-N
<i>Arctocoris germari</i>	Aquatic Bug	Local	P6-N	
<i>Corixa affinis</i>	Aquatic Bug	Local	SM3 ³ , BDM-W ³ , P6-N ³ , P6-S ³	P6-N, P6-S
<i>Cymatia coleoptrata</i>	Aquatic Bug	Local	BDM-W, P5, P6-S	
<i>Hesperocoris moesta</i>	Aquatic Bug	Local	ES1	
<i>Micronecta scholtzi</i>	Aquatic Bug	Local	SM4, P6-S	
<i>Paracoris concinna</i>	Aquatic Bug	Local	BDM-W, BDM-N, P6-N	P6-S
<i>Sigara iactans</i>	Aquatic Bug	Local	NP, P6-N, P6-S	
<i>Sigara limitata</i>	Aquatic Bug	Local	P6-N	

Species	Common name	Status	Site/s	New sites in 2016
<i>Sigara selecta</i>	Aquatic Bug	Local	P6-S	
<i>Renatra linearis</i>	Water Stick Insect	Local	P5, P6-N	
<i>Microvelia reticulata</i>	Aquatic Bug	Local	SM4, BDM-W, BDM-N, P3, P6-N, P6-S	P5
<i>Anisus leucostoma</i>	White-lipped Ram's-horn Snail	Local	BPP	
<i>Gyraulus albus</i>	White Ram's-horn Snail	Local	BDM-W, P6-S, BP	
<i>Hippeutis complanatus</i>	Flat Ram's-horn Snail	Local	SM1, BDM-W, P6-N	BDM-N
<i>Valvata cristata</i>	Flat Valve Snail	Local	BDM-W, BPP	
<i>Chaoborus crystallinus</i>	Phantom Midge	Local	SM1, SM4, SM5	BDM-N
<i>Dixa dilatata</i>	Meniscus Midge	Local	BPP	
<i>Dixella autumnalis</i>	Meniscus Midge	Local	BM2, BDM-N	
<i>Oplodontha viridula</i>	Common Green Colonel – Soldierfly	Local	BDM-N, P5	
<i>Oxycera rara</i>	Four-barred Major - Soldierfly	Local	ES3	
<i>Oxycera nigricornis</i>	Delicate Soldier - Soldierfly	Local	ES3	
<i>Alboglossiphonia heteroclita</i>	Leech	Local	NP	
<i>Hemiclepsis marginata</i>	Leech	Local	BP	

¹ *Graphoderus* sp. larvae; larvae unidentifiable to species. Only likely to be *Graphoderus cinereus* (L.); *G. bilineatus* is Regionally Extinct and *G. zonatus* is only known from Woolmer Forest, Hampshire within the UK (CR). Therefore, specimens have been given the status for *G. cinereus*.

² *Acilius* sp. larvae; larvae unidentifiable to species; listed as Local – the most abundant status of species in the genera.

³ *Corixa affinis* /*Corixa dentipes* nymphs; unidentifiable to species; both species have Local status within the UK. *Corixa affinis* was recorded from P6-N and P6-S in the current survey.

Table 4 Species recorded in the 2015 & 2016 surveys listed on the Kent Rare and Scarce Species Inventory (Kent and Medway Biological Records Centre data) and the Essex Red Data List (Essex Field Club County Records data).

Taxon	Common name	Status	Sites recorded (2015 & 2016 combined)
Kent Rare and Scarce Species Inventory			
<i>Hygrotus parallelogrammus</i>	Diving Beetle	NS	NP
<i>Rhantus frontalis</i>	Diving Beetle	NS	SM5, BDM-W, BDM-N, P5
<i>Enochrus halophilus</i>	Water Beetle	NS	BM3, SM2, BDM-W, BDM-N
<i>Stratiomys singularior</i>	Flecked General - Soldierfly	NS	BDM-N
Essex Red Data List			
<i>Agabus conspersus</i>	Diving Beetle	NS	BP
<i>Hydroglyphus geminus</i>	Diving Beetle	Local	NP
<i>Hygrotus parallelogrammus</i>	Diving Beetle	NS	NP
<i>Cercyon sternalis</i>	Water Beetle	Local	BM1, SM5, BDM-N, P6-N
<i>Cercyon tristis</i>	Water Beetle	Local	BM1, BDM-W, P6-S
<i>Helochares lividus</i>	Water Beetle	Local	NP, SM1, BDM-N, P5
<i>Helophorus alternans</i>	Water Beetle	NS	BM1, BM3, BM4, NP, SM2, P5, P6-S, ES3
<i>Ochthebius marinus</i>	Water Beetle	Local	BDM-W
<i>Ochthebius viridus</i>	Water Beetle	NS	BM2, BDM-W, BDM-N, P5
<i>Oxycera rara</i>	Four-barred Major - Soldierfly	Local	ES3
<i>Stratiomys singularior</i>	Flecked General - Soldierfly	NS	BDM-N
<i>Demetrias imperialis</i> ¹	Ground Beetle	NS	SM1, SM3, P6-N, P6-S

¹ This species though not aquatic was recorded in the listed samples.

Table 5 Number of species within targeted taxonomic groups.

	BDM-W	BDM-N	P5	P6-N	P6-S	All sites¹
No. taxa	102	91	90	75	79	212
No. water beetle species	50	38	39	21	22	84
No. aquatic bug species	16	11	16	18	18	28
No. dragonfly species	4	3	5	7	5	11
No. caddisfly species	3	10	3	5	3	19

Note:

Data is from 2015 and 2016 surveys combined.

¹ 'All sites' indicates data from all surveyed sites in the 2015 and 2016 surveys combined (Swanscombe peninsula and Ebbsfleet corridor).

Table 6 Number of species of conservation interest recorded.

	BDM-W	BDM-N	P5	P6-N	P6-S	All sites¹
No. Vulnerable taxa	1	1	0	0	0	1
No. Near Threatened taxa	1	1	1	0	0	3
No. Nationally Scarce taxa	10	7	7	2	1	14
No. Local taxa	20	20	18	17	17	56

Note:

Data is from 2015 and 2016 surveys combined.

¹ 'All sites' indicates data from all surveyed sites in the 2015 and 2016 surveys combined (Swanscombe peninsula and Ebbsfleet corridor).

5.1 Swanscombe Marsh

Black Duck Marsh (both west and north) contained a mosaic of reedbed and open water, bisected by a network of ditches, within the western section of the Swanscombe peninsula. The wetland habitats created in recent years by rising water levels flooding grazing fields were typically brackish, with variable water depths, in both the 2015 and 2016 surveys.

The sections of principally anoxic sediments associated with flooded grasses evident in 2015 were notably absent in the current survey. Observations by CBA staff indicated the western section of Black Duck Marsh had not been completely flooded over the preceding winter period, as compared to the previous year (no hydrological data for the area was available to the author at the time of writing).

The three ponds located in central section of the peninsula, created as mitigation for the impact of the construction of the Channel Tunnel Rail Link (CTRL), were included in the current survey as were the amongst the most species-rich of those surveyed in 2015.

The network of ditches in the central or eastern sections of the peninsula were not re-surveyed in 2016.

5.1.1 Swanscombe Marsh wetlands

5.1.1.1 Black Duck Marsh – west (BDM-W)

The network of *Phragmites*-lined ditches amongst flooded grassland and reedbeds within BDM-W exhibited variable conductivity levels though largely indicative of brackish conditions (between 1540 – 4300 $\mu\text{S cm}^{-1}$). Ditch D3 in the south-west of the area (BDM-W-5) was the only mesohabitat sampled not brackish during the current survey. The water was typically neutral or slightly alkaline (pH7.5 – 8.2).

Survey effort within the marsh was equally divided amongst the six mesohabitats surveyed during the 2015 summer survey (see sketch map, Appendix 2); these reflected the habitat variability within the marsh. Each mesohabitat was sweep netted or lightly kick sampled multiple times.

Black Duck Marsh – west - sub-sample 1 (BDM-W-1):

This sub-sample represented an area of flooded grassland in the western field among clumps of rush *Juncus* and *Salix* spp. scrub. Floating algae was evident throughout the shallower sections and amongst stems of emergent vegetation. The water was both neutral and brackish (2930 $\mu\text{S cm}^{-1}$).

Multiple sweep net hauls were field sorted, with specimens preserved in the field for laboratory identification. This allowed a far wider area to be sampled, due to the quantities of vegetative and algal material collected in each net haul.

This flooded grassland supported 11 species of water beetle; four species of conservation interest; three Nationally Scarce and one Local.

The Local *Hygrotus impressopunctatus* was previously recorded within Black Duck Marsh, though from a different mesohabitat. The Nationally Scarce *Ochthebius viridus* and *Enochrus halophilus* were previously recorded on the peninsula, though not from this marsh area (these two species are listed on the Essex Red Data List and the Kent Rare and Scarce Species Inventory, respectively). The Nationally Scarce *Enochrus bicolor* was not recorded from any surveyed habitat in the 2015

survey. This species is generally associated with coastal ponds and slow-flowing ditches; it has been previously recorded locally from Dartford Marshes (NBN Gateway¹ data).

These three Nationally Scarce water beetles typically favour coastal grazing marsh systems, though are associated with other wetland habitats.

The abundant and relatively species-rich aquatic bug fauna associated with this mesohabitat during the summer 2015 survey, was largely absent in the current survey.

Black Duck Marsh – west - sub-sample 2 (BDM-W-2):

BDM-W-2 represented an area of fringing reedbed along the eastern margin of the flooded eastern field. The water reasonably deep and brackish (3540 $\mu\text{S cm}^{-1}$). The sample from this mesohabitat was fixed in the field and laboratory sorted.

This marginal mesohabitat supported eight species of conservation interest in the current survey; seven of those from the targeted taxonomic groups and one other taxon.

A total of four Nationally Scarce water beetles was recorded; *Graptodytes bilineatus*, *Haliphys apicalis*, *Ochthebius viridus* and *Enochrus halophilus*. All of these species were recorded within the surveyed habitats in the 2015 survey, though none from this particular area of marsh. The latter two species are associated with, though not confined to, coastal grazing marsh habitats.

Though not amongst the targeted taxonomic groups of the current survey, a soldierfly with at least a Nationally Scarce distribution was found from this mesohabitat. The Flecked General *Stratiomys singularior*/Long-horned General *Stratiomys longicornis*, indistinguishable in immature larval specimens, is either Nationally Scarce or Vulnerable, respectively. *S. singularior* was recorded in Black Duck Marsh – north in the previous survey.

Species recorded with a Local distribution, were the water beetles *Cymbiodyta marginellus*, previously recorded from neighbouring ditch habitats, and *Ochthebius marinus*, not recorded in any of the 2015 surveyed habitats. This latter species has been locally recorded in Dartford Marshes (NBN Gateway data), and is cited in the Essex Red Data List. The Local aquatic bug *Microvelia reticulata* was recorded from this mesohabitat in both the 2015 and 2016 survey.

Relative to the 2015 summer survey, this mesohabitat supported a far more species-rich water beetle fauna; collectively 16 water beetle species have been recorded from this mesohabitat.

Black Duck Marsh – west - sub-sample 3 (BDM-W-3):

This sub-sample represented an area of open flooded grassland (the eastern field). The water levels were typically deeper here than in the neighbouring western field, and similarly brackish (3270 $\mu\text{S cm}^{-1}$). Floating algae was widely distributed amongst shallower sections of the field.

This area was sampled by multiple sweep net hauls sorted in the field.

This area of flooded grasses and rushes supported 13 water beetle species in the current survey; 17 species when combined with the summer 2015 survey findings. None of the water beetle species recorded were common to both surveys.

A total of five species of conservation interest were recorded in the current survey; the Local aquatic bug *Microvelia reticulata* and four water beetles, two Nationally Scarce (*Rhantus frontalis* and

¹ The National Biodiversity Network (NBN) is a collaborative partnership created to exchange biodiversity information; the NBN Gateway is an interactive online database of biological records.

Haliphus apicalis) and two Local (*Hygrotus impressopunctatus* and *Liopterus haemorrhoidalis*). *R. frontalis* is cited in the Kent Rare and Scarce Species Inventory.

Though none of these water beetle species were previously recorded from this mesohabitat, the former three species were recorded elsewhere on Black Duck Marsh in the 2015 survey. *L. haemorrhoidalis* (the Piles Beetle) was not, however, recorded in any of the surveyed habitats in the previous survey. This species is typically associated with richly vegetated lowland waterbodies; locally this species has been recorded from the Dartford Marshes (NBN Gateway data).

Black Duck Marsh – west - sub-sample 4 (BDM-W-4):

Sub-sample 4 represented an end-of-ditch area of shallow water amongst submerged algae, flooded grasses and marginal *Typha latifolia*; providing relatively complex vegetative habitat. The water here was notably brackish (4300 $\mu\text{S cm}^{-1}$).

This mesohabitat was sweep netted and the sample field sorted. Two bottle traps were set in and around this area in an attempt to capture mobile water beetle specimens; none were collected.

Whilst surveying for aquatic macroinvertebrates five smooth newts *Lissotriton vulgaris* were observed.

This mesohabitat supported a notably more species-rich water beetle fauna in the current survey than in 2015 (25 species as compared to eight).

In total, 13 species of conservation interest were recorded in this submerged vegetative habitat; 11 water beetle species, six of which are Nationally Scarce and five Local, one Local aquatic bug and the Nationally Scarce/Vulnerable soldierfly, the Flecked General *Stratiomys singularior*/Long-horned General *Stratiomys longicornis* (see note above re identification of immature larval specimens).

Only one of these seven water beetle species (the Nationally Scarce *Haliphus apicalis*) was recorded from this habitat in the previous survey. The Nationally Scarce *Graptodytes bilineatus* and *Ochthebius viridus*, the Local *Laccophilus hyalinus*, *Berosus signaticollis* and *Enochrus testaceus* were not previously recorded in any surveyed sites on Black Duck Marsh – west. The Nationally Scarce *Hydrovatus cuspidatus* and the Local *Liopterus haemorrhoidalis* were not recorded at any of the surveyed sites in 2015.

The former of these two previously unrecorded species, *Hydrovatus cuspidatus*, is associated with thinly vegetated marginal drainage ditch habitats; this species has been locally recorded from Romney Marsh (NBN Gateway data).

A further water beetle species previously unrecorded from surveyed sites on the peninsula, *Hydroporus nigrita*, was recorded from this mesohabitat. This species favours shallow waterbodies typically with mud and grasses; it is widespread in the UK, though less common in the south-east.

Black Duck Marsh – west - sub-sample 5 (BDM-W-5):

This sub-sample represented an area of floating and flooded grass with isolated sections of shallow surface water running alongside the southern-most ditch. The conductivity of the water here was notably less than elsewhere (1540 $\mu\text{S cm}^{-1}$).

This area was sampled by multiple sweep net hauls; these were bank sorted. Two bottle traps were set in and around this area. An adult diving beetle *Colymbetes fuscus* and larval *Dytiscus* sp. were captured in one trap set amongst the flooded grass. These taxa were also found whilst sweep netting the habitat.

Whilst surveying for aquatic macroinvertebrates a smooth newt *Lissotriton vulgaris* was observed.

This floating grass habitat supported eight species of conservation interest; six water beetle species, three Nationally Scarce and three with a Local distribution, one Local aquatic bug and the Nationally Scarce/Vulnerable soldierfly *Stratiomys* (see note above).

Of these eight species, seven were newly recorded from this mesohabitat and four were new records for Black Duck Marsh - west; all, however, were recorded elsewhere on the peninsula in the 2015 survey.

As found elsewhere in this area of marsh, the water beetle fauna was notably more species-rich in the current than the previous survey.

Black Duck Marsh – west - sub-sample 6 (BDM-W-6):

BDM-W-6 was taken from the main ditch running along the northern margin of the marsh. Marginal vegetation was dominated by *Phragmites* and their stems and debris provided the principal vegetative habitat for aquatic fauna, along with submerged algae. The water here was notably brackish (4200 $\mu\text{S cm}^{-1}$).

As found in the summer 2015 survey, dense zooplankton assemblages (principally Daphniidae) were observed in the water column at the time of sampling.

This habitat was sampled by sweep netting from the canoe; the sample was fixed in the field for laboratory sorting.

A single species of conservation interest was recorded within this section of ditch; the Local whirligig beetle *Gyrinus caspius*. This species was previously recorded on the peninsula, though not from this ditch habitat.

Black Duck Marsh – west – synopsis:

Black Duck Marsh – west supported a species-rich water beetle assemblage; 50 species when considering the 2015 and 2016 surveys combined (Table 5). This represented approximately one half of the total number of species recorded in this area.

A notably richer water beetle fauna was evident in the current survey, relative to the previous year (41 and 24 species for 2015 and 2016, respectively).

A total of 32 species of conservation interest were recorded in this area of marsh over the two surveys; 1 Vulnerable, 1 Near Threatened, 10 Nationally Scarce and 20 Local (Table 6). Water beetles represented 72 % of these species.

The two surveys yielded similar numbers of species of conservation interest to one another (19 and 20 species, for 2015 and 2016, respectively). The proportion of these species represented by water beetles was, however, higher in the current survey (85 % in 2016 as compared to 53 % in 2015).

5.1.1.2 Black Duck Marsh – north

BDM-N comprised a series of interconnected ditches and a small area of wetland separated by flooded *Phragmites* (see sketch map, Appendix 2). At the time of sampling the water was similarly brackish across the various waterbodies and notably more brackish than in the summer 2015 survey (4385 – 4490 $\mu\text{S cm}^{-1}$, as compared to 3360– 3315 $\mu\text{S cm}^{-1}$) and largely neutral.

Black Duck Marsh – north - sub-sample 1 (BDM-N-1):

BDM-N-1 was taken from an area of open water with emergent and marginal Sea Club-rush *Bolboschoenus maritimus* to the north of the northern peripheral ditch (ditch D4); separated from the ditch by an area of emergent *Phragmites*.

This area was sampled by multiple sweep net hauls; the material was bank sorted allowing a thorough survey of extensive quantities of vegetative material. A total of three bottle traps was set amongst the emergent vegetation in this area. No water beetles were captured in any of these traps.

Whilst surveying for aquatic macroinvertebrates a smooth newt *Lissotriton vulgaris* was observed.

In the current survey, a total of four species of water beetle with a Local distribution within the UK were recorded in this mesohabitat. Of these, three were recorded elsewhere on the peninsula in 2015, though not in this area of marsh.

The fourth species, the diving beetle *Dytiscus circumflexus*, The Wasp, was recorded amongst marginal emergent vegetation within this area of marsh (one female and one male specimen). This species is most typically, though not exclusively, associated with brackish coastal pools and ditches. *D. circumflexus* was not found in any of the surveyed habitats in 2015.

None of the water beetle species of conservation interest recorded in this mesohabitat were common to both surveys.

This patch of open marsh supported 24 species of water beetle when combining the findings from the two surveys.

Black Duck Marsh – north - sub-sample 2 (BDM-N-2):

Sub-sample BDM-N-2 was taken from various sections of marginal *Phragmites* habitat along the northern two-thirds of ditch D8 (until scrub encroachment prevented further southerly travel along the ditch by canoe, as in the summer 2015 survey). Floating green algae was evident amongst marginal stems.

This mesohabitat was sampled by multiple sweep net hauls from the canoe; the sample was fixed in the field for laboratory sorting.

This marginal ditch habitat supported nine species of conservation interest; the Near Threatened water beetle *Hydrochus ignicollis*, the Nationally Scarce crawling water beetle *Peltodytes caesus*, in addition to seven species with a Local distribution (four water beetles, two aquatic bugs and one aquatic snail).

The four Local water beetle species were new records for this area of marsh, however, all of these nine species of conservation interest were recorded elsewhere on the peninsula in the previous survey.

When considering findings from the two surveys combined, a total of 20 species of water beetle were recorded from this section of ditch.

Black Duck Marsh – north - sub-sample 3 (BDM-N-3):

This sub-sample was taken amongst the marginal and submerged vegetative habitats of the northerly section of ditch D9 (scrub encroachment prevented canoe travel along a large part of this ditch, as in the summer 2015 survey). Margins were dominated by overhanging brambles and branches from bankside scrub. In-channel vegetation was dominated by extensive submerged mats of filamentous algae.

This section of ditch was sampled by multiple sweep net hauls from the canoe; the sample was fixed in the field for laboratory sorting.

This section of ditch supported seven species of conservation interest; the Nationally Scarce crawling water beetle *Peltodytes caesus*, and six species of Local distribution (four water beetles, one aquatic bug and one phantom midge). Of these species, only the aquatic bug *Paracorixa concinna*,

was common to both surveys; all, however, were found elsewhere on the peninsula in the previous survey.

When considering findings from the two surveys combined, a total of 17 species of water beetle were recorded from this section of ditch.

Black Duck Marsh – north – synopsis:

When considering findings from the two surveys combined, this section of marsh supported 38 species of water beetle; this represented in excess of 60 % of the total number of species recorded here (Table 5). The water beetle assemblage was more species-rich in the current than in the previous survey.

BDM-N supported 28 species of conservation interest (2015 and 2016 surveys combined); 1 Vulnerable, 1 Near Threatened, 6 Nationally Scarce and 20 Local (Table 6). Water beetles represented 64 % of these species. A number of these are listed in the Kent Rare and Scarce Species Inventory.

As found in BDM-W, the aquatic bug assemblage was less species-rich in the current than the previous survey; nevertheless, supported a number of species of conservation interest.

5.1.2 Swanscombe Marsh ponds

5.1.2.1 Pond P5

Pond P5 is located within the central peninsula; this pond, along with P6-N and P6-S, were created as mitigation for the impact of the construction of the Channel Tunnel Rail Link.

This pond is relatively small (approximately 900 m²) and shallow with densely vegetated margins (see sketch map, Appendix 2).

At the time of sampling the water in this pond was neutral and notably fresh (conductivity 1266 µS cm⁻¹).

Pond P5 - sub-sample 1 (P5-1):

P5 supported submerged patches of Common Stonewort *Chara vulgaris* and widespread submerged algae within the central section of open water. Sub-sample P5-1 was taken amongst these open water habitats.

This mesohabitat was sampled by sweep netting submerged vegetation and the substratum surface multiple times; netted material was fixed in the field for laboratory sorting.

In the current survey, this submerged vegetative habitat supported 19 species of water beetle and 10 species of aquatic bug.

A total of 14 species of conservation interest were recorded in the current survey; the Nationally Scarce water beetles *Graptodytes bilineatus*, *Rhantus frontalis* and *Haliphus apicalis*, and 11 species with a Local distribution, nine water beetles and two aquatic bugs. Of these, two were previously recorded in this pond; eight were previously recorded elsewhere on the peninsula; and one species *Liopterus haemorrhoidalis*, The Piles Beetle, was not found in any of the surveyed sites in the 2015 survey.

Pond P5 - sub-sample 2 (P5-2):

Marginal vegetative habitats were dominated by emergent *Typha latifolia*, *Phragmites australis* and rush *Juncus* sp. Patches of submerged *Chara vulgaris* and submerged algae were evident amongst the marginal flooded reedbeds. More open sections of the pond margin supported shallow

flooded grasses and *Chara vulgaris*. Sub-sample P5-2 was taken amongst the relatively complex vegetative structure of the pond margins.

Multiple sweep net hauls from these marginal areas were bank sorted with sorted specimens fixed for laboratory identification.

At the time of sampling surface water, of reasonable depth, was evident amongst the marginal reedbed and *Juncus* some distance from, and contiguous with, the pond itself.

In the current survey, this marginal habitat supported 26 species of water beetle and eight species of aquatic bug.

A total of 12 species of conservation interest were recorded; the Nationally Scarce water beetle *Graptodytes bilineatus*, the whirligig beetle *Gyrinus paykulli*, the crawling water beetles *Haliphys apicalis* and *Peltodytes caesus*, and the scavenger water beetle *Helophorus alternans*, and 7 species with a Local distribution (five water beetles and two aquatic bugs). All of these species were previously recorded on the peninsula, only three, however, were previously recorded from this pond.

P5 – synopsis:

Pond P5 supported a notably species-rich water beetle assemblage; 39 species (when combining 2015 and 2016 survey data). This represented 17 species of water beetle in the 2015 survey and 34 species in 2016.

The pond supported a total of 16 species of aquatic bug (combined survey data); the relative diversity of the aquatic bug fauna was similar amongst the two surveys.

A total of 26 species of conservation interest were recorded from this pond over the two surveys; 1 Near Threatened, 7 Nationally Scarce and 18 with a Local distribution. The number of species of conservation interest almost doubled between the 2015 and 2016 surveys.

Water beetles represented approximately 45 % of the aquatic macroinvertebrate assemblage recorded in this pond within the two surveys. When considering species of conservation interest, however, they represented approximately 77 % of this total.

A number of these water beetle species are typically confined to or favour grazing marsh habitats.

When comparing the targeted taxonomic groups within the two surveyed mesohabitats in the pond, the submerged vegetation supported more species of conservation interest, the marginal vegetation, however, supported a more species-rich assemblage.

5.1.2.2 Pond P6 – north

P6 was located within an extensive area of reedbed. The pond supported dense marginal vegetation, principally *Phragmites* with *Bolboschoenus maritimus*, *Typha latifolia* and Common Spike-rush *Eleocharis palustris*.

During the summer 2015 survey the open water habitat comprised approximately 50 % cover submerged and floating *Potamogeton pusillus* with occasional *Chara vulgaris* and filamentous green algae. During the current survey, however, this pond supported no observable submerged macrophytic vegetation; green algae was widespread however within the water column and marginal stems.

The biomass of the submerged vascular plant assemblage is likely to have been limited given the timing of the current survey, relative to the 2015 survey. Warm conditions during the intervening months, since the summer 2015 survey, may have permitted largely unchecked algal growth, effectively smothering submerged macrophytic vegetative habitats. This is, however, conjecture.

At the time of sampling the water was turbid, alkaline and brackish (pH 8.14 and conductivity 2077 $\mu\text{S cm}^{-1}$).

Within each of the mesohabitats of this pond, multiple sweep net hauls were taken both from the canoe and by wading shallower sections; netted material was fixed in the field for laboratory sorting.

Pond P6-N - sub-sample 1 (P6-N-1):

Sub-sample P6-N-1 was taken amongst the submerged algae within the open water and the sediment surface.

Dense populations of zooplankton (principally Daphniidae) were evident in the water column.

During the current survey this habitat supported two species with a Local distribution within the UK; the aquatic bugs *Corixa affinis* and *Paracorixa concinna*; both species are typically associated with brackish or high conductivity waterbodies. The latter of these species was recorded in the 2015 summer survey.

The two water beetle species recorded from this mesohabitat, in the previous survey, with a Local distribution, were not recorded in the current survey.

Pond P6-N - sub-sample 2 (P6-N-2):

Sub-sample P6-N-2 was taken amongst the marginal and emergent *Bolboschoenus maritimus*. Floating and submerged algae was evident both amongst and on submerged stems.

A total of four water beetle species of conservation interest were recorded amongst this marginal mesohabitat; the Nationally Scarce *Helophorus nanus*, and three with a Local distribution in the UK. Only one of these species was recorded from this mesohabitat in the previous survey (*Berosus affinis*). Neither *Helophorus nanus* nor the Local *Hydraena testacea* were recorded in any of the waterbodies surveyed in the 2015 survey.

H. nanus is generally associated with fen conditions, amongst grasses; locally this species has been recorded in the Dartford Marshes (NBN Gateway data).

None of the seven species of aquatic bug of conservation interest, previously recorded from this mesohabitat, were recorded in the current survey.

Pond P6-N - sub-sample 3 (P6-N-3):

This sub-sample was taken amongst the marginal and emergent *Phragmites australis*. Floating and submerged algae was again evident both amongst and on submerged stems.

A single species of conservation interest was recorded in this mesohabitat; the Local water beetle *Cercyon sternalis*; this species is on the Essex Red Data List. This species was previously unrecorded in this pond, was however found amongst ditch habitats on the peninsula in 2015; this species is known to tolerate brackish conditions.

None of the species of conservation interest previously recorded from this mesohabitat were found in the current survey.

P6 – N – synopsis:

Findings from the 2015 survey categorised this pond as Very High conservation value and it met criteria necessary for Priority Pond status, on the basis of the richness of its faunal assemblage. The targeted nature of this survey did not intend to reiterate these analyses.

A total of 11 taxa not previously recorded from this pond were recorded in the current survey; including two cased caddisflies, two water beetles and one aquatic bug. The caddisfly species *Limnephilus vittatus* was not recorded from any of the surveyed waterbodies in the previous survey. This species is widespread within the UK.

Pond P6-N supported far fewer species, from the targeted taxonomic groups, during the current survey than found in the summer 2015 survey. Nevertheless, it did support a number of species of conservation interest, not recorded from this pond in the previous survey, including two water beetle species not recorded in any of the surveyed sites in the summer 2015 survey (the Nationally Scarce *Helophorus nanus* and the Local *Hydraena testacea*).

Combining findings from the two surveys, pond P6-N supported 19 species of conservation interest; two Nationally Scarce water beetles, *Peltodytes caesus* and *Helophorus nanus*, and 17 Local species (one mayfly, one dragonfly, six water beetles, eight aquatic bugs and one aquatic snail).

A total of 21 species of water beetle and 18 species of aquatic bug were recorded from this pond (using findings from the two surveys combined). These represented approximately 30 % and 25 % of the total number of species recorded, for the two groups, respectively. When considering the species of conservation interest, however, water beetles and aquatic bugs each accounted for 42 % of the total number of species.

Of the three mesohabitats surveyed P6-N-2, marginal and emergent *Bolboschoenus maritimus*, supported the most speciose faunal assemblage and the highest number of species of conservation interest.

5.1.2.3 Pond P6 – south

Pond P6-S was a large elliptical pond adjacent to the Channel Tunnel Rail Link compound, separated from P6-N principally by *Phragmites* and *Salix*.

During the summer 2015 survey the water in P6-S was notably fresh (1042 $\mu\text{S cm}^{-1}$); in the current survey however, the water was brackish (2076 $\mu\text{S cm}^{-1}$).

The south-western margin of the pond was dominated by *Phragmites* with occasional *Typha latifolia*. The north-eastern margin was typically more diverse with patches of both *T. latifolia* and Lesser Reedmace *Typha angustifolia*, *Eleocharis palustris*, Water-plantain *Alisma plantago-aquatica* and Grey Club-rush *Schoenoplectus tabernaemontani*.

During the summer 2015 survey the central section of open water and south-eastern section of the pond supported dense growths of submerged macrophytic vegetation, such as Small Pondweed *Potamogeton berchtoldii*, Water Starwort *Callitriche* sp. and *Ranunculus baudotii*. During the current survey these dense growths were largely absent.

Where patches of submerged *Potamogeton berchtoldii* persisted, these largely supported a covering of submerged algae. Submerged algae were widespread in the pond, within the open water, amongst submerged macrophytes and marginal stems.

Phytoplankton was notably evident within the water column relative to that observed in the previous survey.

During the 2015 survey, sub-sample P6-S-3 was taken amongst the patches of mixed-species submerged vegetative habitat. This habitat was absent from the pond in the current survey, and therefore no sample was taken. The numbering of the remaining sub-samples was retained from the previous survey for comparison purposes.

Within the three remaining mesohabitats of pond P6-S, multiple sweep net hauls were taken both from the canoe and by wading shallower sections; netted material was fixed in the field for laboratory sorting.

Pond P6-S - sub-sample 1 (P6-S-1):

Sub-sample P6-S-1 was taken amongst the dense stands of *T. latifolia* and *T. angustifolia*.

These *Typha* stands did not support any species of conservation interest. All species recorded in the current survey were previously recorded on the peninsula; two water beetle species (*Ochthebius minimus* and *Noterus clavicornis*), however, were not previously recorded from this pond.

The four species of aquatic bug with a Local distribution recorded in 2015 were absent from this mesohabitat in the current survey.

Pond P6-S - sub-sample 2 (P6-S-2):

This sub-sample was taken amongst the submerged *Potamogeton berchtoldii* and submerged algae at various locations within the open water.

A total of three species with a Local distribution were recorded amongst this submerged vegetation; the water beetles *Berosus affinis* and *Berosus signaticollis* and the aquatic bug *Corixa affinis*.

The latter two of these are known to tolerate and/or favour brackish conditions; neither were recorded from this pond in the previous survey. Their presence is likely to reflect the increasing salinity of this waterbody. The diving beetle *Ilybius fuliginosus*, recorded in this pond in the current survey though not in 2015, is known to tolerate brackish conditions; this species is widespread within the UK.

Pond P6-S - sub-sample 4 (P6-S-4):

P6-S-4 was taken amongst various sections of the marginal and emergent stands of *Phragmites australis*.

This marginal habitat supported four species with a Local distribution; two water beetles, one aquatic bug and one aquatic snail. All these species were recorded on the peninsula in the 2015 survey, however three were not previously recorded from this waterbody.

Of the species recorded here, the Local water boatman *Paracorixa concinna*, is known to breed in saline water; the Local diving beetle *Rhantus suturalis*, favours, though is not confined to, grazing marsh habitats.

P6 – S – synopsis:

When considering the findings from the two surveys, this pond supported a total of 22 water beetle species and 18 aquatic bugs.

The species-richness of the water beetle fauna varied little amongst the two years. The species composition, however, varied amongst these surveys; approximately 60 % of the beetle species found in the current survey were absent in the previous survey (though found elsewhere within surveyed sites on the peninsula).

The aquatic bug assemblage was notably less species-rich in the current than the previous survey.

A total of 18 species of conservation interest were recorded in this pond (data from the two surveys combined); the Nationally Scarce water beetle *Helophorus alternans* and 17 Local species, one mayfly, one dragonfly, five water beetles, eight aquatic bugs and two aquatic snails.

The variation in the composition of the faunal assemblage amongst the two surveys, is likely to reflect, at least in part, the increase in salinity recorded in the current survey with respect to that in the 2015 summer survey.

The relative variety of vegetative habitat structure, provided by the diversity of submerged vascular plants, in the previous survey, as compared to that provided by the plant assemblage observed in the current survey, is likely to have, at least in part, been reflected in the faunal assemblage.

5.1.3 Swanscombe Marsh – synopsis

Values provided in the discussion below, unless otherwise stated, are using data from the two surveys combined (see Table 5 and Table 6).

A total of 133 species were recorded from the various ditch and wetland habitats within Black Duck Marsh – west and north; 132 species were recorded from the three ponds created as mitigation for the Channel Tunnel Rail Link.

Water beetles were the most species-rich taxonomic order with a total of 84 species recorded from all surveyed sites (61 from Black Duck Marsh habitats and 47 from the CTRL ponds). The water beetle assemblages from the various waterbodies typically contained more species of conservation interest than any other taxonomic group.

The Species Quality Index (representing the average Species Quality Score assigned to water-beetle species) for Swanscombe Marsh was 2.85 (greater than 2.0 indicates a *good* wetland site); when combined with Botany Marsh to provide a value for the peninsula as a whole this value was 2.84. These values equate to ‘wet scores’ of 191 and 199, respectively (the SQS score multiplied by the number of species); a value in excess of 100 indicates a *‘top site’* for water beetles (Foster and Eyre, 1992).

Aquatic bugs were the second most speciose order with 17 and 25 species from Black Duck Marsh habitats and the CTRL ponds, respectively (28 species for all surveyed sites combined). Of the remaining targeted taxonomic groups; a total of 11 species of damselfly and dragonfly, and 19 species of caddisfly, were recorded from all surveyed sites combined.

The wetland and aquatic habitats of Black Duck Marsh supported 47 species of conservation interest; one Vulnerable, two Near Threatened, 10 Nationally Scarce and 34 Local.

The three CTRL ponds supported one Near Threatened species, eight Nationally Scarce and 32 Local species.

When considering all sites surveyed, a total of one Vulnerable, three Near Threatened, 14 Nationally Scarce and 56 Local species were recorded amongst a total of 212 species.

5.2 Relative conservation importance of study area

There are no published criteria upon which to base an evaluation of the conservation importance of the faunal assemblages of the aquatic and wetland habitats on the Swanscombe peninsula.

Findings from the 2015 survey tentatively categorised these habitats of the peninsula as being of County or Regional importance. This status reflected findings from the survey in comparison to published material for grazing marshes within the UK. Within the local area, wetlands of both Regional (e.g., Wennington and Aveley Marshes, in Essex) and County or Local value (e.g., Dartford and Crayford Marshes, in Kent) were identified in Drake, 2004. This second survey further supported this earlier evaluation.

6 Conclusions and recommendations

6.1 The Swanscombe peninsula aquatic and wetland habitats

The Swanscombe peninsula consists of the eastern Botany Marsh and the western Swanscombe Marsh; the current survey focused on selected wetlands and waterbodies within Swanscombe Marsh. The two areas of wetland amongst a network of interconnected ditches in the west of the marsh (Black Duck Marsh – west and north) and a series of three ponds to the east, created as mitigation for the Channel Tunnel Rail Link, were investigated in the current survey.

The current survey, undertaken earlier in the spring relative to the previous survey, targeted taxonomic groups under-represented in the previous survey, largely a result of survey timing relative to the life cycle of the taxa.

In the previous survey, the two wetland areas supported notably rich faunal assemblages with numerous species of conservation interest; both were categorised as Very High conservation value. The three ponds were of the quality necessary for UK BAP Priority Pond status. Repetition of these analyses was neither appropriate (given the targeted nature of the current survey) nor necessary.

Notable between-year variation in the abiotic and biotic habitats in both the wetlands and ponds were observed.

Within the flooded fields of Black Duck Marsh notably less anoxic sediment was evident in the current than the previous survey. This may or may not reflect the relative water depth and the length of time the fields had been inundated over the months preceding the two surveys. These flooded fields supported a markedly richer water beetle fauna in the current than the previous survey; this may at least partly reflect the observed habitat changes. Decaying vegetation, a result of flooding particularly in summer, could have led to deoxygenation in parts of Black Duck Marsh in 2015, thereby limiting species richness.

Likewise, variation in the biotic habitats within the two P6 ponds was evident between the two surveys. The abundance of algal species, floating and submerged filamentous species and phytoplankton, was notably higher in the current than the previous survey. This may reflect temporal variability in abiotic parameters, such as water temperature or salinity, over the preceding months relative to the previous year (though no data was available to the author at the time of writing). The between-year variation in composition of the aquatic faunal assemblages of these two ponds may, at least in part, be a response to these habitat changes.

Findings from the current survey added to the previous list of species recorded both for the marsh as a whole and for the individual waterbodies. Of the species found in the current survey, previously unrecorded in any of the surveyed sites, several are of conservation interest; one is listed in the Essex Red Data List.

A total of 74 species of conservation interest were recorded amongst the surveyed sites within the two surveys.

As described earlier, the marsh supported a notably species-rich water beetle assemblage with a high proportion of less common species. A total of eight species of water beetle previously unrecorded in any of the surveyed sites, either on the peninsula or Ebbsfleet corridor, were found in the current survey; of these, seven were of conservation interest.

Many species, notably though not exclusively water beetles, were recorded from mesohabitats and or waterbodies in which they were previously unrecorded.

The presence of a species in a habitat in which it was previously not found may simply reflect that a given sample is likely to yield only a portion of the total assemblage associated with that habitat at any given time. Further sampling effort can be expected to increase the proportion recorded.

Nevertheless, it is likely that mobile species travel amongst suitable habitats and waterbodies within the peninsula. Aquatic and wetland invertebrates, amphibians and mammals are known to utilise networks of habitats. The interconnectedness of the various wetlands, ditches and ponds, physically and or hydrologically, provides the opportunity for these movements, and is thus particularly important for biodiversity. Individual waterbodies therefore enhance the regional diversity in addition to providing their own value.

Spatial and temporal variability in physical and hydrological parameters associated with a waterbody will influence its suitability for a given species and hence the propensity of that species to migrate.

Spatially salinity gradients were observed across the various waterbodies on the peninsula; salinity levels were observed to fluctuate temporally both diurnally and over a longer time scale. The suitability of a given waterbody in terms of this one environmental parameter, for a particular species will therefore vary, potentially beyond tolerance levels, thus forcing migration to a more suitable habitat (and vice-versa for a species favouring different salinity levels). Similar variability in water depths were observed amongst ditch habitats in the previous survey; water levels were observed to vary between the two surveys across Black Duck Marsh.

Abiotic and biotic habitat variability within this network of wetland and aquatic habitats across the peninsula therefore provides an environment able to support a particularly species-rich macroinvertebrate assemblage.

6.2 Value of the sites

A total of 212 species of aquatic macroinvertebrate were recorded in the two surveys combined. Amongst these, several species of conservation concern were recorded; one Vulnerable, three Near Threatened, 14 Nationally Scarce and 56 with a Local distribution within the UK.

The previous survey indicated the aquatic and wetland habitats on the peninsula to be of high conservation value. The current survey typically added both to the species-richness and list of species of conservation interest recorded from each of these habitats. Several species recorded in both studies were listed in the Kent Rare and Scarce Species Inventory and or the Essex Red Data List.

A comparison of findings from the previous survey with those published for similar habitats within the UK indicated wetland and aquatic habitats on the Swanscombe peninsula could tentatively be categorised as being of County value, if not Regional. Findings from this second survey supported this classification. Locally, north Kent supports grazing marshes defined as both Regional and County value.

The faunal assemblages of the Swanscombe peninsula are isolated from these neighbouring wetland habitats. Nevertheless, proximity among species-rich habitats, even fragmented ones, can potentially influence the diversity of these habitats.

Coastal and floodplain grazing marsh has been identified as being a UK BAP Priority Habitat; the Kent coastal and floodplain grazing marsh Habitat Action Plan identifies the loss of grazing marsh habitat through industrialisation and development as a key threat, particularly in the Greater Thames Estuary. Grazing marshes when found in coastal areas, such as this, provide the

brackish conditions favoured by species which are often scarce due to the limited availability of brackish habitats nationally. Several uncommon species recorded in the current study are tolerant of or confined to brackish habitats and or show a high fidelity to coastal grazing marsh habitats (despite a current lack of grazing management within the surveyed sections of the peninsula).

6.3 Impacts and recommendations

Findings from the current survey added to the value of the individual surveyed waterbodies and the marsh as a whole. The impacts and recommendations regarding the proposed development on the peninsula discussed in the previous report remain unchanged; it is therefore unnecessary to repeat these at length in this addendum report (though a summary is provided below).

It is likely that substantial areas of aquatic and wetland habitat and associated biodiversity, on the Swanscombe peninsula and along the Ebbsfleet corridor, will lie within the development footprint. A number of these potentially impacted waterbodies currently represent compensation for previous habitat losses and fragmentation in the locality.

The current survey further highlighted the importance of the interconnectedness of the waterbodies on the peninsula. Any reduction in this interconnectedness will reduce biodiversity on a landscape scale potentially leading to isolated populations and pockets of habitat, further stressing an already fragmented population. Loss of individual waterbodies will mean the loss of diversity hotspots within this landscape. The hydrological connectivity amongst waterbodies ensures potential detrimental impacts could have a knock-on effect elsewhere within the drainage system.

If the loss of ponds of UK BAP Priority Pond status is unavoidable then a suitable level of compensation is appropriate. Pond HAP target 4 requires 'enhancement' to be demonstrated beyond the compensation appropriate for the loss of a BAP priority habitat. If replacement waterbodies in otherwise unaffected neighbouring areas are to be constructed to mitigate loss of habitat, these should be undertaken prior to the loss of any existing waterbodies. Where waterbodies are to remain, wherever possible, measures could be taken to enhance their biodiversity.

Building on a wetland will impact on its hydrology. Mitigation measures would need to be put in place if the water quality and quantity of the remaining aquatic habitats is not to deteriorate.

Whatever mitigation measures are planned a monitoring programme evaluating the rate and success of establishment of any new pond, ditch or wetland, or potential detrimental impacts on pre-existing waterbodies, with reference to baseline data, should be undertaken, along with contingency plans.

7 Glossary of abbreviations and terms used in text

ASPT	Average Score Per Taxon
BAP	Biodiversity Action Plan
BMWP	Biological Monitoring Working Party
CBA	Chris Blandford Associates
CCI	Community Conservation Index
CoS	Community Score
CS	Conservation Score
CTRL	Channel Tunnel Rail Link
EQI	Ecological Quality Index
FBA	Freshwater Biological Association
GQA	General Quality Assessment
HAP	Habitat Action Plan
IBI	Index of Biological Integrity
IUCN	International Union for Conservation of Nature
JNCC	Joint Nature Conservation Committee
NBN	National Biodiversity Network
NPS	National Pond Survey
PSYM	Predictive SYstem for Multimetrics
RDB	Red Data Book
RIVPACS	River InVertebrate Prediction and Classification System
SRI	Species Rarity Index
SQI	Species Quality Index
TRS	Trophic Ranking Score
WHPT	Whalley Hawkes Paisley Trigg

8 References

- Aseda (2016a). *An ecological survey of the waterbodies and wetlands on and around the Swanscombe Peninsula, Kent*. A report on behalf of Chris Blandford Associates.
- Balfour-Brown, F. (1940). *British Water Beetles*. The Ray Society, London.
- Bass, J. (1998). *Last-instar larvae and pupae of the Simuliidae of Britain and Ireland; A key with brief ecological notes*. Freshwater Biological Association Scientific Publications, **55**: 101 pp.
- Bratton, J.H. (1990) *A review of the scarcer Ephemeroptera and Plecoptera of Great Britain*. Nature Conservancy Council, Peterborough, 40pp.
- Bratton, J.H. (Ed.) (1991). *British Red Data Books: 3. Invertebrates other than insects*. Joint Nature Conservation Committee, Peterborough.
- Brooks, S. (2005). *Field guide to the dragonflies and damselflies of Great Britain and Ireland*. British Wildlife Publishing, Gillingham.
- Buckler, W. (1901) *The larvae of the British Butterflies and Moths*. The Ray Society, London. 468 pp.
- Chadd, R. and Extence, C. (2004). The conservation of freshwater macroinvertebrate populations: a community-based classification scheme. *Aquatic Conservation: Marine and Freshwater Ecosystems* **14**: 597-624.
- Cham, S. (2007). *Field guide to the larvae and exuviae of British dragonflies. Volume 1: dragonflies*. The British Dragonfly Society. Peterborough. 76 pp.
- Cham, S. (2009). *Field guide to the larvae and exuviae of British dragonflies. Volume 2: damselflies*. The British Dragonfly Society. Peterborough. 76 pp.
- Clarke, R.T., Davy-Bowker, J., Murphy, J. and Furse, M.T. (2004). *RIVPACS III+ User Manual*. Centre for Ecology and Hydrology, Dorchester.
- Cranston, P.S., Ramsdale, C.D., Snow, K.R. & White, G.B. (1987). *Adults, larvae and pupae of British mosquitoes (Culicidae). A key*. Freshwater Biological Association Scientific Publications, **48**: 152 pp.
- Daguet, C.A., French, G.C. and Taylor, P. (2008). The Odonata Red Data List for Great Britain. *Species Status* **11**: 1-34. Joint Nature Conservation Committee, Peterborough.
- Disney, R.H.L. (1999). *British Dixidae (meniscus midges) and Thaumaleidae (trickle midges): Keys with ecological notes*. Freshwater Biological Association Scientific Publications, **56**: 129 pp.
- Edington, J.M. and Hildrew, A.G. (1995). *Caseless Caddis larvae, a key with ecological notes*. Freshwater Biological Association Scientific Publications, **53**: 134 pp.
- Elliott, J.M. (1996). *British Freshwater Megaloptera and Neuroptera, a key with ecological notes*. Freshwater Biological Association Scientific Publications, **54**: 68 pp.
- Elliott, J.M, Humpesch U.M. & Macan T.T. (1988). *Larvae of British Ephemeroptera: A key with ecological notes*. Freshwater Biological Association Scientific Publications, **49**: 145 pp.
- Elliott, J.M. and Humpesch U.M. (2010). *Mayfly larvae (Ephemeroptera) of Britain and Ireland: Keys and a review of their ecology*. Freshwater Biological Association Scientific Publications, **66**: 152 pp.
- Elliott, J.M. & Dobson, M. (2015). *Freshwater Leeches of Britain and Ireland. Keys to the Hirudinea and a review of their ecology*. Freshwater Biological Association Scientific Publications, **69**: 108 pp.

Environment Agency and Institute of Freshwater Ecology (1997). *Procedure for collecting and analysing macro-invertebrate samples for RIVPACS*. Environment Agency and Institute of Freshwater Ecology.

Environment Agency (2014). *Freshwater macro-invertebrate sampling in rivers*. Operational instruction 018-08 (version 5), 56 pp.

Fairclough, J. and Nicolet, P. (2008). Best practice for the identification and assessment of UK BAP Priority Ponds. *In Practice*, **59**: 29-33. IEEM, Winchester.

Friday, L.E. (1988). A key to the adults of British water beetles. *Field Studies*, **7**: 1-15.

Foster, G.N. and Eyre, M.D. (1992). *Classification and ranking of water beetle communities*. JNCC, Peterborough. 110 pp.

Foster, G.N. (2010). *A review of the scarce and threatened Coleoptera of Great Britain. Part 3. Water Beetles of Great Britain*. Peterborough: Joint Nature Conservation Committee. 143 pp.

Foster, G.N. and Friday, L.E. (2011). *Keys to adults of the water beetles of Britain and Ireland (Part 1)*. Handbooks for the identification of British Insects Vol 4 part 5. Royal Entomological Society, St. Albans. 144 pp.

Foster, G.N., Bilton, D.T. and Friday, L.E. (2014). *Keys to adults of the water beetles of Britain and Ireland (Part 2)*. Handbooks for the identification of British Insects Vol 4 part 5b. Royal Entomological Society, St. Albans. 126 pp.

Gledhill, T., Sutcliffe D.W. & Williams, W.D. (1993). *British freshwater Crustacea Malacostraca: A key with ecological notes*. Freshwater Biological Association Scientific Publications, **52**: 173 pp.

Hammond, C.O. (1997) *The dragonflies of Great Britain and Ireland*. Harley Books, Colchester. 116 pp.

Huxley, T. (2001) *Provisional atlas of the British aquatic bugs (Hemiptera, Heteroptera)*. Biological Records Centre, Huntington. 118 pp.

Hyman, P.S. (1992). *A review of the scarce and threatened Coleoptera of Great Britain*. Part 1. Joint Nature Conservation Committee, Peterborough, 484pp.

Hynes, H.B.N., (1993). *A key to the adults and nymphs of the British stoneflies (Plecoptera) with notes on their ecology and distribution*. Freshwater Biological Association Scientific Publications, **17**: 90 pp.

IUCN (2001). *IUCN Red List Categories & Criteria. Version 3.1*. Gland, Switzerland: IUCN. 35 pp.

Kerney, M.P. (1976). *Atlas of the non-marine Mollusca of the British Isles*. Conchological Society of Great Britain and Ireland. NERC. 264pp.

Killeen, I.J., Aldridge, D.C. & Oliver, P.G., (2004). *Freshwater bivalves of Britain and Ireland*. Field Studies Occasional Publication 82. FSC Publications, Shrewsbury. 114 pp.

Kirby, P. (1992) *A review of the scarce and threatened Hemiptera of Great Britain*. Joint Nature Conservation Committee, Peterborough, 267pp.

Macan, T.T. (1994). *British fresh- and brackish-water Gastropods*. 4th Edition. Freshwater Biological Association Scientific Publications **13**, 44 pp.

Maitland, P.S. (2004). *Keys to the freshwater fish of Britain and Ireland, with notes on their distribution and ecology*. Freshwater Biological Association Scientific Publications, **62**: 248 pp.

Olmi, M. (1978) *Guide per il riconoscimento delle specie animali delle acque interne Italiane, 2. Driopidi, Elmintidi*. Consiglio Nazionale delle ricerche. 71pp.

- Ponds Conservation Trust (2002). *A guide to monitoring the ecological quality of ponds and canals using PSYM*. Ponds Conservation Trust, Oxford. 14 pp.
- Reynoldson, T.B. and Young, J.O. (2000). *A key to the freshwater Triclad of Britain and Ireland with notes on their ecology*. Freshwater Biological Association Scientific Publications, **58**: 71 pp + 1pl.
- Savage, A.A., (1989). *Adults of the British Aquatic Hemiptera Heteroptera: a key with ecological notes*. Freshwater Biological Association Scientific Publications, **50**: 173 pp
- Savage, A.A. (1999) *Key to the larvae of British Corixidae*. Freshwater Biological Association Scientific Publications, **57**: 56 pp.
- Savage, A.A. and Swift, E.J. (1997) The identification of British adult specimens of *Sigara lateralis* (Leach), *Sigara concinna* (Fieber), *Callicorixa praeusta* (Fieber) and *Callicorixa wollastoni* (Douglas & Scott) (Hemiptera Heteroptera: Corixidae). *Freshwater Forum* **9**: 25-34.
- Savage, A.A. and Parkin, E.J. (1998) The diagnostic morphological features of British *Sigara striata*, *S. dorsalis* and intermediate specimens (Corixidae), with a new key for identification of adult males. *Freshwater Forum* **10**: 35-48.
- Shirt, D.B. (Ed.) (1987). *British Red Data Book 2: Insects*. Nature Conservation Council, Peterborough.
- Smallshire, D. & Swash, A. (2014). *Britain's Dragonflies. A field guide to the damselflies and dragonflies of Britain and Ireland*. Wild Guides. Old Basing. 224 pp.
- Smith, K.V.G. (1989). *An Introduction to the immature stages of British flies. Diptera larvae, with notes on eggs, puparia and pupae*. Handbooks for the Identification of British Insects, **10** (14): 280 pp.
- Stubbs, A. & Drake, M. (2001). *British soldierflies and their allies. An illustrated guide to their identification and ecology*. British Entomological and Natural History Society, Reading. 512 pp.
- Wallace, I.D., B. Wallace & G.N. Philipson (2003). *Keys to the case-bearing caddis larvae of Britain and Ireland*. Freshwater Biological Association Scientific Publications, **61**, 259 pp.
- Wallace, I.D. (1991). *A review of the Trichoptera of Great Britain*. Research and Survey in Nature Conservation No. **32**. Nature Conservation Council, Peterborough.
- Water Framework Directive – United Kingdom Technical Advisory Group (WFD-UKTAG) (2014). *UKTAG River Assessment Method Benthic Invertebrate Fauna. Invertebrates (General Degradation): Whalley, Hawkes, Paisley & Trigg (WHPT) metric in River Invertebrate Classification Tool (RICT)*. SEPA. 17pp
- Wright, J.F., Sutcliffe, D.W. & Furse, M.T. (2000). *Assessing the biological water quality of fresh waters. RIVPACS and other techniques*. Freshwater Biological Association, Ambleside. 373 pp.

9 Appendices

Appendix I: Photographs

Waterbodies & wetlands on the Swanscombe peninsula; Black Duck Marsh west:



Photograph 1 Black Duck Marsh – west. The western field showing shallow surface water amongst grass and rush (mesohabitat BDM-W-1).



Photograph 2 Black Duck Marsh – west. Floating algae in sections of deeper water (mesohabitat BDM-W-1).



Photograph 3 Black Duck Marsh – west showing fringing *Phragmites* in flooded eastern field (mesohabitat BDM-W-2).

Waterbodies & wetlands on the Swanscombe peninsula; Black Duck Marsh west:



Photograph 4 Black Duck Marsh – west; flooded eastern field showing floating algae in shallow sections amongst flooded grass (mesohabitat BDM-W-3). Deeper water towards fringing *Phragmites*.



Photograph 5 End of ditch D4 in western section of Black Duck Marsh – west (mesohabitat BDM-W-4). Several smooth newts were observed within this area.



Photograph 6 Area of flooded and floating grass in the south-west of Black Duck Marsh – west (mesohabitat BDM-W-5). The diving beetle *Colymbetes fuscus* and several *Dytiscus* diving beetle larvae were collected in bottle traps in this section of the marsh.

Waterbodies & wetlands on the Swanscombe peninsula; Black Duck Marsh west & north:



Photograph 7 *Phragmites* fringed open water habitat of Ditch D4 in Black Duck Marsh – west (mesohabitat BDM-W-6).



Photograph 8 Black Duck Marsh – north; mesohabitat BDM-N-1. Bottle traps were set amongst emergent *Bolboschoenus maritimus* in the centre of the photograph; none were successful in capturing adult water beetles.



Photograph 9 Ditch D8 in Black Duck Marsh – north; showing deep open water habitat.

Waterbodies & wetlands on the Swanscombe peninsula; Ponds in Swanscombe Marsh:



Photograph 10 Pond P5 showing extensive marginal vegetation habitats. Floating algae was evident amongst marginal vegetation and submerged *Chara* in open water. Surface water extended amongst the marginal *Phragmites* for some distance from the pond.



Photograph 11 Sweep net sampling the shallower open water habitats in pond P6-N.



Photograph 12 Pond P6-S showing submerged algae amongst submerged macrophytes in open water, in foreground of photograph. Submerged macrophytic mesohabitats were less extensive and diverse in the current survey relative to summer 2015.

Appendix 2: Sketch maps of wetlands and ponds

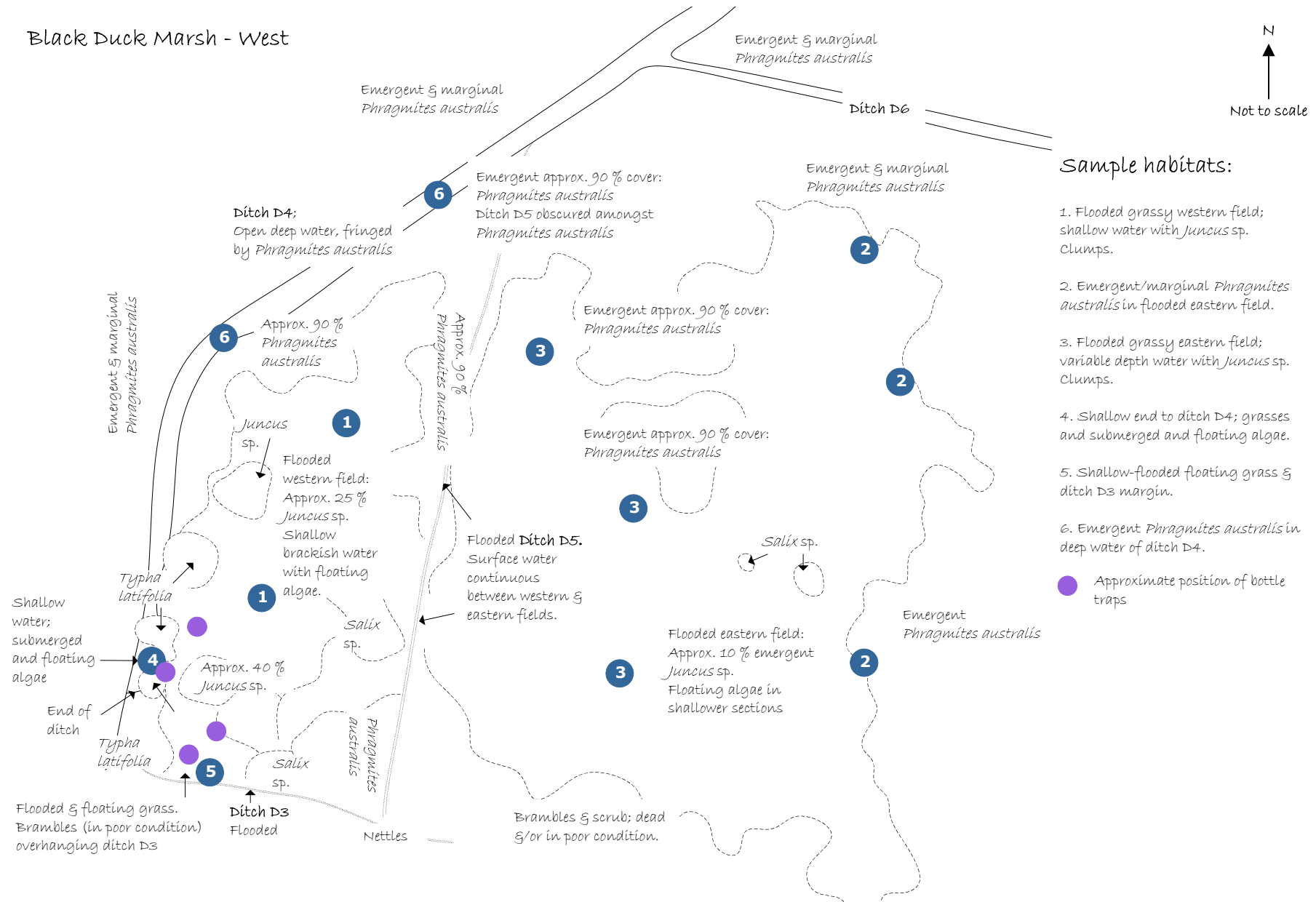
The following maps illustrate the approximate extent and distribution of vegetative habitats within the various wetlands and ponds surveyed in 2016.

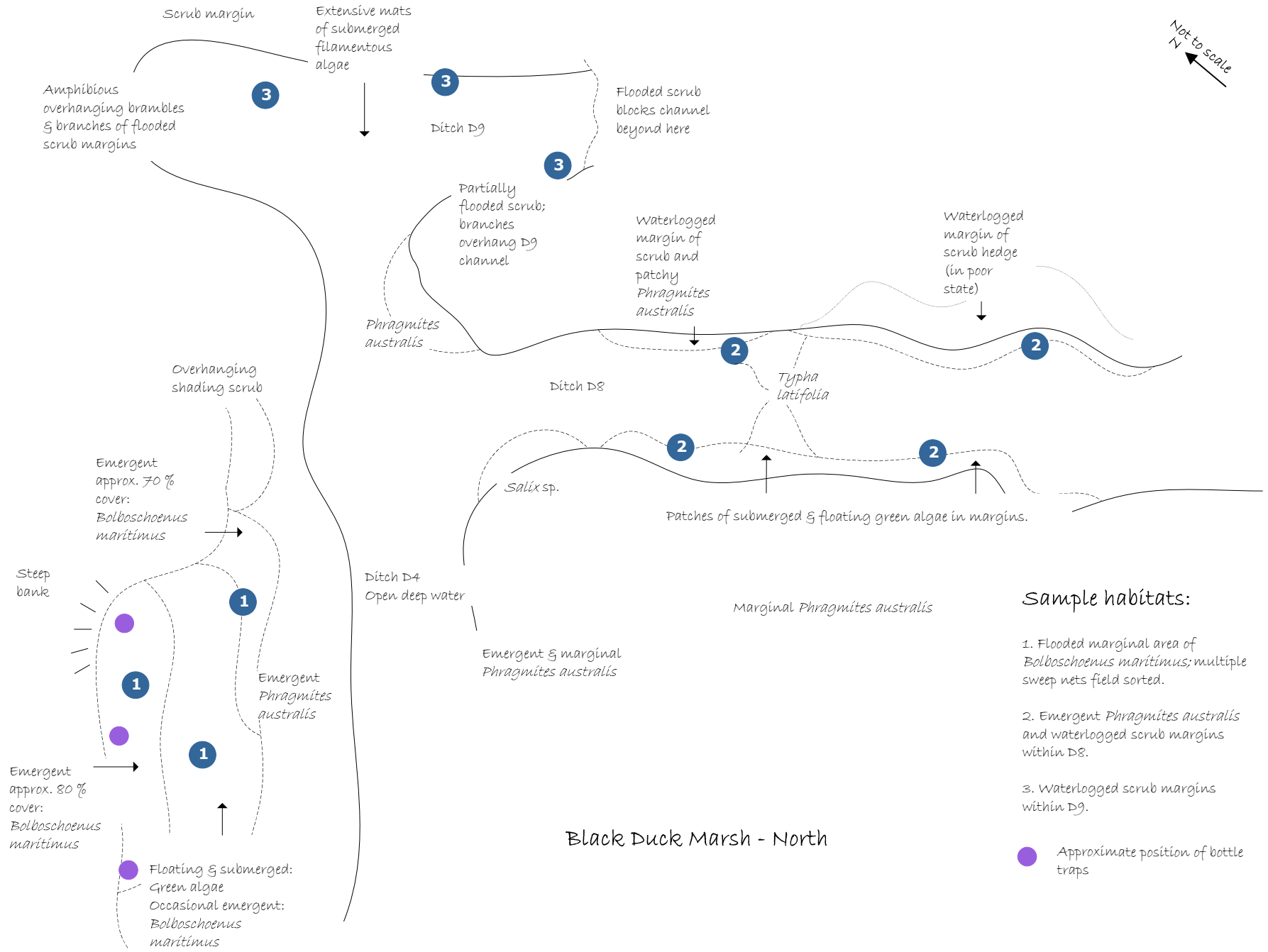
Maps are not to scale.

Filled blue circles indicate approximate location of sample stations.

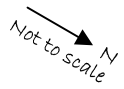
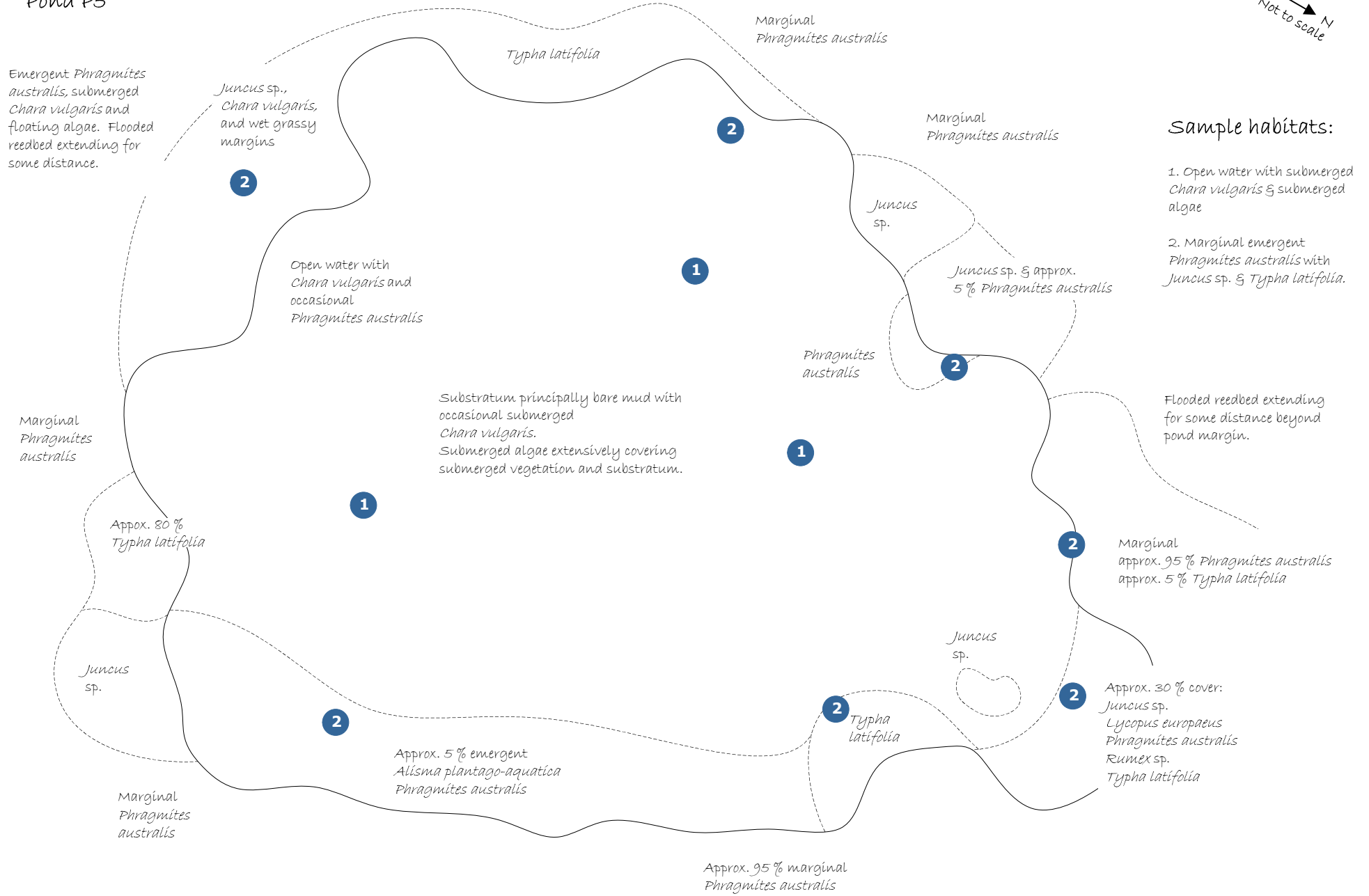
Filled purple circles indicate approximate location of bottle traps.

Black Duck Marsh - West

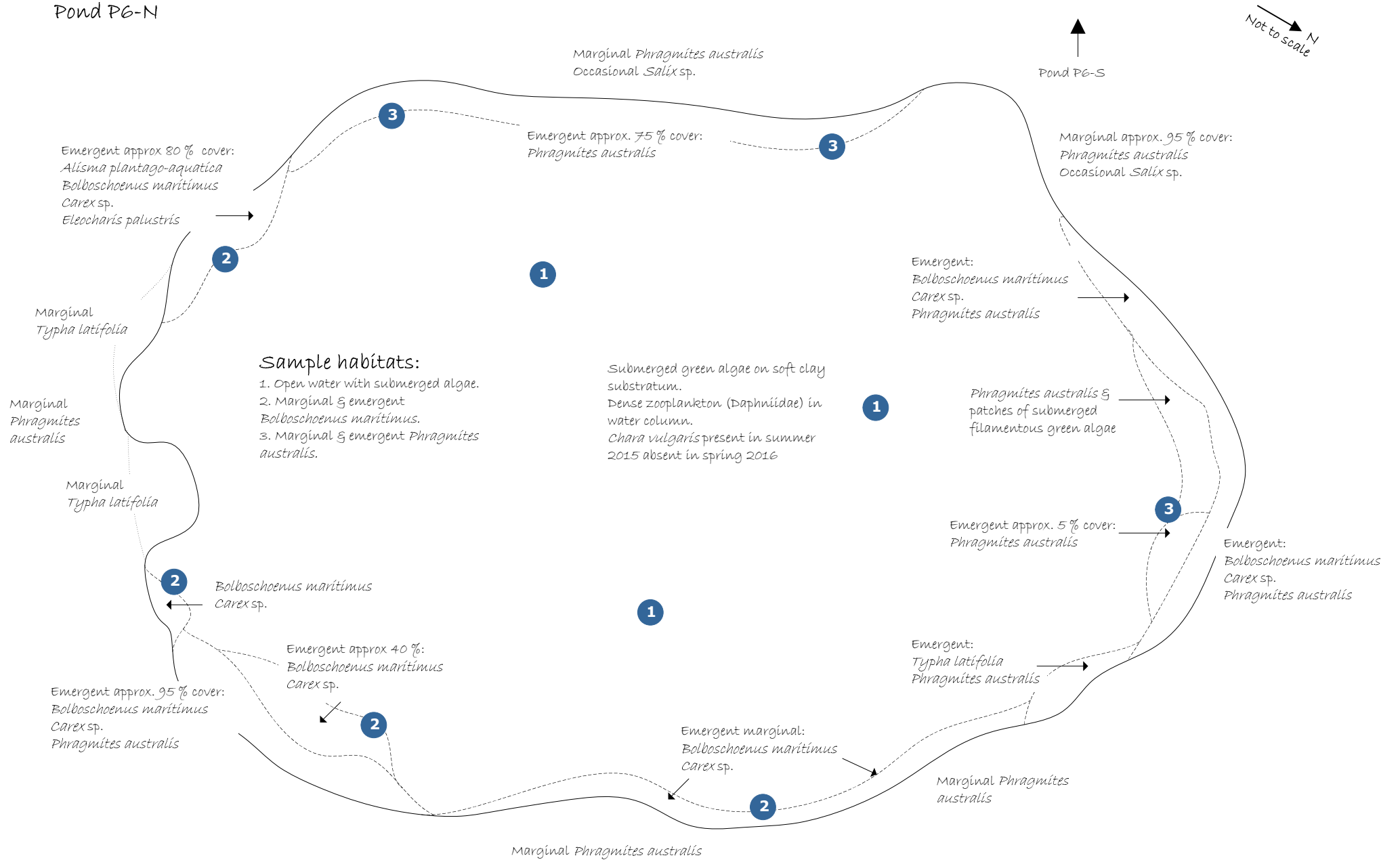




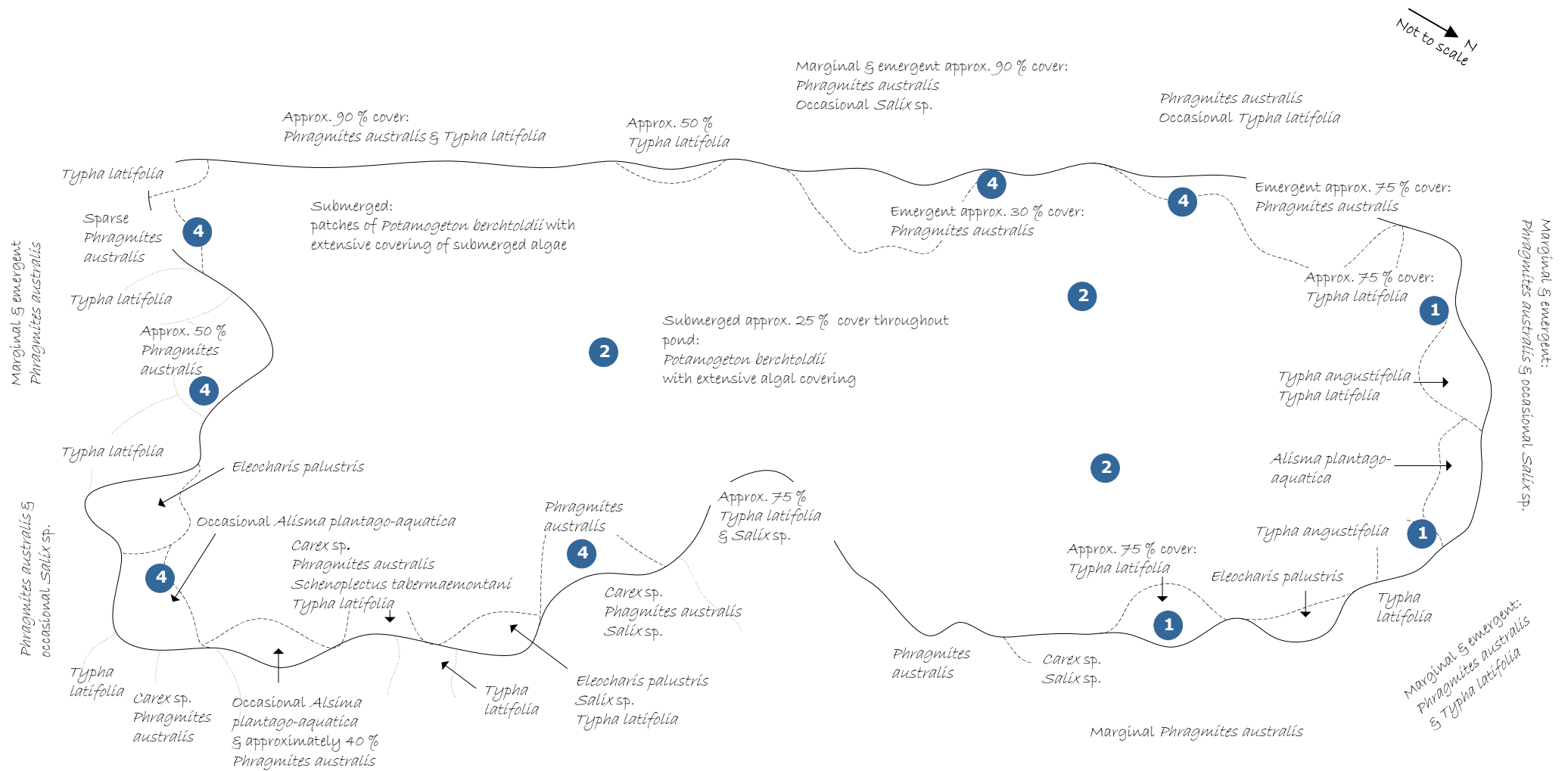
Pond P5



Pond P6-N



Pond PG-S



Sample habitats:

1. Emergent Typha angustifolia & Typha latifolia.
2. Submerged Potamogeton berchtoldii & submerged algae.
- (3. Submerged mixed submerged species mesohabitat from 2015 survey absent in spring 2016 - no sample taken.)
4. Marginal & emergent Phragmites australis.

Appendix 3 Survey data tables

Appendix 3 Table 1 Aquatic macroinvertebrate fauna recorded in the surveyed waterbodies (data for 2015 and 2016 surveys combined).

Taxon	BDM-W-1	BDM-W-2	BDM-W-3	BDM-W-4	BDM-W-5	BDM-W-6	BDM-W	BDM-N-1	BDM-N-2	BDM-N-3	BDM-N
Polycentropodidae indet.	0	0	0	0	0	0	0	4	8	1	13
Total Polycentropodidae	0	0	0	0	0	0	0	4	8	1	13
<i>Agraylea multipunctata</i> (Curtis)	0	0	0	0	0	0	0	2	0	0	2
<i>Hydroptila</i> sp.	0	0	0	0	0	0	0	0	0	0	0
Total Hydroptilidae	0	0	0	0	0	0	0	2	0	0	2
<i>Athripsodes aterrimus</i> (Stephens)	0	0	0	0	0	0	0	0	0	1	1
<i>Mystacides longicornis</i> (L.)	0	0	0	0	0	0	0	0	0	1	1
<i>Oecetis furva</i> (Rambur)	0	0	0	0	0	0	0	0	0	1	1
<i>Triaenodes bicolor</i> (Curtis)	0	0	0	0	0	0	0	0	1	0	1
Total Leptoceridae	0	0	0	0	0	0	0	0	1	3	4
<i>Anabolia nervosa</i> (Curtis)	0	0	0	0	0	0	0	0	1	0	1
<i>Glyptotaelius pellucidus</i> (Retzius)	0	0	0	0	0	0	0	1	0	0	1
<i>Limnephilus centralis</i> , Curtis	0	0	0	0	0	0	0	0	0	0	0
<i>Limnephilus lunatus</i> , Curtis	0	0	0	1	1	4	6	0	0	5	5
<i>Limnephilus marmoratus</i> , Curtis	0	0	0	0	2	0	2	0	0	0	0
<i>Limnephilus rhombicus</i> (L.)	0	1	0	0	0	0	1	0	1	0	1
<i>Limnephilus vittatus</i> (Fabricius)	0	0	0	0	0	0	0	0	0	0	0
Limnephilidae indet.	0	0	0	27	6	9	42	20	8	71	99
Total Limnephilidae	0	1	0	28	9	13	51	21	10	76	107
<i>Cloeon dipterum</i> (L.)	0	1	0	117	0	95	213	125	250	254	629
Total Baetidae	0	1	0	117	0	95	213	125	250	254	629
<i>Caenis horaria</i> (L.)	0	0	0	0	0	0	0	0	0	0	0
<i>Caenis luctuosa</i> (Burmeister)	0	0	0	0	0	0	0	1	0	0	1
<i>Caenis robusta</i> , Eaton	0	0	0	0	0	0	0	2	2	0	4
Total Caenidae	0	0	0	0	0	0	0	3	2	0	5
<i>Aeshna cyanea</i> (Müller)	0	0	0	0	0	0	0	0	0	0	0
<i>Aeshna grandis</i> (L.)	0	0	0	1	0	0	1	0	0	0	0
<i>Aeshna mixta</i> (Latreille)	0	0	0	0	0	0	0	0	0	0	0
<i>Aeshna</i> sp.	0	0	0	0	0	0	0	6	2	0	8
<i>Anax imperator</i> , Leach	0	0	0	0	0	0	0	0	0	0	0
<i>Brachytron pratense</i> (Müller)	0	0	0	0	0	0	0	0	0	0	0
Aeshnidae indet.	0	0	0	0	0	0	0	0	0	0	0
Total Aeshnidae	0	0	0	1	0	0	1	6	2	0	8
<i>Coenagrion puella</i> (L.)	0	5	0	0	0	6	11	0	0	10	10
<i>Ischnura elegans</i> (Vander Linden)	0	0	0	0	0	0	0	26	17	4	47
Coenagrionidae indet.	0	2	0	0	0	58	60	9	0	6	15
Total Coenagrionidae	0	7	0	0	0	64	71	35	17	20	72
<i>Lestes sponsa</i> (Hansemann)	0	1	0	0	0	0	1	0	0	0	0

Taxon	BDM-W-1	BDM-W-2	BDM-W-3	BDM-W-4	BDM-W-5	BDM-W-6	BDM-W	BDM-N-1	BDM-N-2	BDM-N-3	BDM-N
<i>Lestes</i> sp.	0	3	0	0	0	0	3	0	0	0	0
Total Lestidae	0	4	0	0	0	0	4	0	0	0	0
<i>Libellula depressa</i> , L.	0	0	0	0	0	0	0	0	0	0	0
<i>Sympetrum striolatum</i> (Charpentier)	0	0	0	2	0	0	2	0	0	0	0
<i>Sympetrum</i> sp.	0	0	0	5	9	0	14	0	0	0	0
Libellulidae indet.	0	1	0	0	0	0	1	0	0	0	0
Total Libellulidae	0	1	0	7	9	0	17	0	0	0	0
<i>Sialis lutaria</i> (L.)	0	0	0	0	0	0	0	0	0	0	0
Total Sialidae	0	0	0	0	0	0	0	0	0	0	0
<i>Acilius</i> sp.	0	0	0	0	0	0	0	4	2	0	6
<i>Agabus bipustulatus</i> (L.)	0	1	1	2	2	0	6	1	0	0	1
<i>Agabus nebulosus</i> (Forster)	0	0	1	1	0	0	2	0	0	1	1
<i>Agabus sturmii</i> (Gyllenhal)	0	0	0	0	0	0	0	0	0	0	0
<i>Agabus/Ilybius</i> larvae	3	11	0	88	0	1	103	58	9	3	70
<i>Colymbetes fuscus</i> (L.)	1	4	0	2	7	1	15	0	0	0	0
Colymbetinae group	0	0	0	0	0	0	0	2	0	0	2
<i>Dytiscus circumflexus</i> , Fabricius	0	0	0	0	0	0	0	2	0	0	2
<i>Dytiscus</i> sp.	0	5	1	8	5	2	21	15	5	5	25
<i>Graphoderus</i> sp.	0	0	2	7	0	3	12	9	0	0	9
<i>Graptodytes bilineatus</i> (Sturm)	0	1	0	2	4	0	7	0	0	0	0
<i>Hydroporus angustatus</i> , Sturm	0	0	1	0	0	0	1	0	0	1	1
<i>Hydroporus erythrocephalus</i> (L.)	0	0	0	0	17	0	17	0	0	2	2
<i>Hydroporus incognitus</i> , Sharp	0	0	0	1	0	0	1	0	0	0	0
<i>Hydroporus nigrita</i> (Fabricius)	0	0	0	2	4	0	6	0	0	0	0
<i>Hydroporus palustris</i> (L.)	0	0	0	0	21	1	22	0	1	1	2
<i>Hydroporus planus</i> (Fabricius)	0	0	1	0	0	0	1	0	0	0	0
<i>Hydroporus</i> sp.	5	0	0	1	32	0	38	1	16	0	17
Hydroporinae group	0	2	0	0	0	0	2	0	0	0	0
<i>Hydrovatus cuspidatus</i> (Kunze)	0	0	0	1	0	0	1	0	0	0	0
<i>Hygrotus impressopunctatus</i> (Schaller)	3	0	7	3	7	0	20	0	0	0	0
<i>Hygrotus inaequalis</i> (Fabricius)	3	14	3	26	13	12	71	6	0	6	12
<i>Hygrotus versicolor</i> (Schaller)	2	0	0	0	1	0	3	0	0	0	0
<i>Hyphydrus ovatus</i> (L.)	0	0	0	0	0	4	4	2	4	22	28
<i>Ilybius fuliginosus</i> (Fabricius)	0	0	0	1	0	1	2	0	0	0	0
<i>Laccophilus hyalinus</i> (De Geer)	0	0	0	1	0	0	1	0	0	0	0
<i>Laccophilus minutus</i> (L.)	1	0	1	1	0	0	3	0	5	0	5
<i>Laccophilus</i> sp.	2	2	4	0	0	0	8	16	0	1	17
<i>Liopterus haemorrhoidalis</i> (Fabricius)	0	0	1	1	0	0	2	0	0	0	0
<i>Rhantus frontalis</i> (Marsham)	0	0	1	1	2	1	5	0	1	0	1
<i>Rhantus suturalis</i> (MacLeay)	1	0	0	0	0	0	1	1	0	0	1
<i>Rhantus</i> sp.	3	14	1	4	0	3	25	16	2	0	18
Total Dytiscidae	24	54	25	153	115	29	400	133	45	42	220
<i>Oulimnius tuberculatus</i> (Müller)	0	0	0	0	0	0	0	0	0	2	2
Total Elmidae	0	0	0	0	0	0	0	0	0	2	2

Taxon	BDM-W-1	BDM-W-2	BDM-W-3	BDM-W-4	BDM-W-5	BDM-W-6	BDM-W	BDM-N-1	BDM-N-2	BDM-N-3	BDM-N
<i>Gyrinus caspius</i> , Ménétréiès	0	0	0	0	0	1	1	0	0	0	0
<i>Gyrinus paykulli</i> , Ochs	0	1	0	1	0	0	2	0	1	0	1
<i>Gyrinus substriatus</i> , Stephens	0	0	0	0	0	0	0	0	0	0	0
<i>Gyrinus</i> sp.	0	0	0	0	0	0	0	9	11	0	20
Total Gyrinidae	0	1	0	1	0	1	3	9	12	0	21
<i>Haliplus apicalis</i> , Thomson	0	7	1	2	0	0	10	0	0	0	0
<i>Haliplus immaculatus</i> , Gerhardt	0	0	0	0	0	0	0	0	0	0	0
<i>Haliplus lineaticollis</i> (Marsham)	0	0	0	1	0	0	1	2	1	21	24
<i>Haliplus ruficollis</i> (DeGeer)	0	0	0	0	31	4	35	1	8	0	9
<i>Haliplus ruficollis</i> group	1	6	5	46	44	1	103	0	0	1	1
<i>Haliplus sibiricus</i> , Motschulsky	0	0	0	0	3	0	3	0	0	0	0
<i>Haliplus</i> sp.	3	1	0	0	29	0	33	0	34	3	37
<i>Peltoodytes caesus</i> (Duftschmid)	0	0	0	0	1	0	1	0	7	4	11
Total Haliplidae	4	14	6	49	108	5	186	3	50	29	82
<i>Helophorus alternans</i> , Gené	0	0	0	0	0	0	0	0	0	0	0
<i>Helophorus brevipalpis</i> , Bedel	0	0	1	0	0	0	1	8	0	0	8
<i>Helophorus grandis</i> , Illiger	0	0	0	2	1	0	3	1	0	1	2
<i>Helophorus griseus</i> , Herbst	0	0	0	0	0	0	0	0	0	0	0
<i>Helophorus minutus</i> , Fabricius	1	0	1	0	14	4	20	5	0	0	5
<i>Helophorus nanus</i> (Sturm)	0	0	0	0	0	0	0	0	0	0	0
<i>Helophorus</i> sp.	0	0	0	0	0	0	0	1	1	1	3
Total Helophoridae	1	0	2	2	15	4	24	15	1	2	18
<i>Hydraena testacea</i> , Curtis	0	0	0	0	0	0	0	0	0	0	0
<i>Ochthebius marinus</i> (Paykull)	0	3	0	0	0	0	3	0	0	0	0
<i>Ochthebius minimus</i> (Fabricius)	2	0	0	21	61	0	84	0	0	59	59
<i>Ochthebius viridus</i> , Peyron	1	1	0	14	4	0	20	1	0	0	1
Total Hydraenidae	3	4	0	35	65	0	107	1	0	59	60
<i>Hydrochus ignicollis</i> (Motschulsky)	0	0	0	0	0	0	0	0	2	0	2
Total Hydrochidae	0	0	0	0	0	0	0	0	2	0	2
<i>Anacaena bipustulata</i> (Marsham)	0	0	0	0	0	0	0	4	0	2	6
<i>Anacaena limbata</i> (Fabricius)	0	2	0	9	44	0	55	15	4	39	58
<i>Anacaena</i> sp.	0	0	0	11	8	0	19	0	0	1	1
<i>Berosus affinis</i> (Brullé)	0	0	0	0	1	0	1	1	6	0	7
<i>Berosus signaticollis</i> (Charpentier)	0	0	0	9	0	0	9	0	0	0	0
<i>Berosus</i> sp.	0	0	0	0	0	0	0	3	0	0	3
<i>Cercyon sternalis</i> (Sharp)	0	0	0	0	0	0	0	1	0	0	1
<i>Cercyon tristis</i> (Illiger)	0	0	0	0	0	1	1	0	0	0	0
<i>Cymbiodyta marginellus</i> (Fabricius)	0	1	0	0	9	0	10	0	0	0	0
<i>Enochrus bicolor</i> (Fabricius)	1	0	0	0	0	0	1	0	0	0	0
<i>Enochrus halophilus</i> (Bedel)	1	1	0	0	0	0	2	1	0	0	1
<i>Enochrus testaceus</i> (Fabricius)	0	0	0	2	0	0	2	0	1	1	2
<i>Enochrus</i> sp.	0	0	0	0	5	0	5	0	0	0	0
<i>Helochaeres lividus</i> (Forster)	0	0	0	0	0	0	0	0	2	5	7
<i>Hydrobius fuscipes</i> (L.)	4	0	2	0	34	1	41	1	0	0	1

Taxon	BDM-W-1	BDM-W-2	BDM-W-3	BDM-W-4	BDM-W-5	BDM-W-6	BDM-W	BDM-N-1	BDM-N-2	BDM-N-3	BDM-N
<i>Hydrophilus piceus</i> (L.)	0	0	0	0	17	0	17	0	0	0	0
<i>Laccobius bipunctatus</i> (Fabricius)	0	0	0	0	0	0	0	1	0	0	1
<i>Laccobius colon</i> (Stephens)	0	0	0	0	0	0	0	0	1	0	1
<i>Laccobius minutus</i> (L.)	0	0	0	13	0	0	13	0	0	0	0
<i>Laccobius</i> sp.	4	0	0	1	0	0	5	0	0	0	0
Hydrophilidae indet.	0	0	0	0	0	0	0	34	1	3	38
Total Hydrophilidae	10	4	2	45	118	2	181	61	15	51	127
<i>Noterus clavicornis</i> , De Geer	3	2	6	51	1	0	63	14	66	7	87
Total Noteridae	3	2	6	51	1	0	63	14	66	7	87
<i>Hygrobia hermanni</i> (Fabricius)	0	0	0	0	0	0	0	0	0	1	1
Total Paelobiidae	0	0	0	0	0	0	0	0	0	1	1
<i>Scirtes</i> sp.	0	0	0	0	480	0	480	0	0	0	0
<i>Elodes</i> sp.	0	0	0	0	0	1	1	0	0	0	0
Total Scirtidae	0	0	0	0	480	1	481	0	0	0	0
<i>Anisosticta novemdecimpunctata</i> (L.)	0	0	0	0	0	0	0	0	1	0	1
Total Coccinellidae	0	0	0	0	0	0	0	0	1	0	1
<i>Arctocorisa germari</i> (Fieber)	0	0	0	0	0	0	0	0	0	0	0
<i>Callicorixa praeusta</i> (Fieber)	62	66	16	4	0	28	176	4	5	8	17
<i>Callicorixa</i> sp.	0	17	0	9	0	0	26	0	2	5	7
<i>Corixa affinis</i> , Leach	0	0	0	0	0	0	0	0	0	0	0
<i>Corixa affinis/dentipes</i>	0	0	0	0	0	22	22	0	0	0	0
<i>Corixa affinis/panzeri</i>	0	0	0	0	0	0	0	0	0	0	0
<i>Corixa punctata</i> (Illiger)	0	2	0	0	1	0	3	1	1	16	18
<i>Corixa punctata/iberica</i>	28	13	13	0	0	38	92	1	0	0	1
<i>Corixa</i> sp.	34	0	8	17	3	0	62	0	1	0	1
<i>Cymatia coleoptrata</i> (Fabricius)	0	0	0	0	0	2	2	0	0	0	0
<i>Cymatia</i> sp.	0	0	0	0	0	43	43	0	0	0	0
<i>Hesperocorixa linnaei</i> (Fieber)	0	0	0	0	0	0	0	0	9	0	9
<i>Hesperocorixa sahlbergi</i> (Fieber)	19	1	0	0	0	3	23	0	3	0	3
<i>Hesperocorixa</i> sp.	42	0	0	0	0	0	42	0	0	0	0
<i>Miconecta scholtzi</i> (Fieber)	0	0	0	1	0	0	1	0	0	0	0
<i>Miconecta</i> sp.	0	0	0	89	0	0	89	0	0	0	0
<i>Paracorixa concinna</i> (Fieber)	81	0	0	0	7	0	88	0	11	12	23
<i>Sigara distincta/falleni/fallenoida</i>	0	0	0	0	0	0	0	0	0	0	0
<i>Sigara dorsalis</i> (Leach)	3	21	5	0	1	1	31	0	2	0	2
<i>Sigara dorsalis/striata</i>	0	16	4	0	0	13	33	0	0	0	0
<i>Sigara falleni</i> (Fieber)	0	0	0	0	0	0	0	0	0	0	0
<i>Sigara falleni/iactans</i>	0	0	0	0	0	0	0	0	0	0	0
<i>Sigara fossarum</i> (Leach)	0	0	0	0	0	0	0	0	0	0	0
<i>Sigara iactans</i> , Jansson	0	0	0	0	0	0	0	0	0	0	0
<i>Sigara lateralis</i> (Leach)	0	0	7	0	0	0	7	0	0	0	0
<i>Sigara limitata</i> (Fieber)	0	0	0	0	0	0	0	0	0	0	0
<i>Sigara nigrolineata</i> (Fieber)	0	0	0	0	0	0	0	0	0	0	0
<i>Sigara selecta</i> (Fieber)	0	0	0	0	0	0	0	0	0	0	0

Taxon	BDM-W-1	BDM-W-2	BDM-W-3	BDM-W-4	BDM-W-5	BDM-W-6	BDM-W	BDM-N-1	BDM-N-2	BDM-N-3	BDM-N
<i>Sigara</i> sp.	182	222	12	77	0	0	493	2	0	0	2
Corixidae indet.	182	235	21	0	0	380	818	315	69	26	410
Total Corixidae	633	593	86	197	12	530	2051	323	103	67	493
<i>Gerris lacustris</i> (L.)	0	1	0	0	0	0	1	0	0	0	0
Gerris group	8	71	0	14	5	0	98	5	2	0	7
Total Gerridae	8	72	0	14	5	0	99	5	2	0	7
<i>Hydrometra stagnorum</i> (L.)	1	0	0	1	0	0	2	0	0	0	0
Total Hydrometridae	1	0	0	1	0	0	2	0	0	0	0
<i>Ilyocoris cimicoides</i> (L.)	0	17	0	21	11	0	49	0	0	0	0
<i>Ilyocoris cimicoides</i> / <i>Naucoris maculatus</i>	0	0	0	0	0	0	0	54	3	2	59
Total Naucoridae	0	17	0	21	11	0	49	54	3	2	59
<i>Renatra linearis</i> (L.)	0	0	0	0	0	0	0	0	0	0	0
Total Nepidae	0	0	0	0	0	0	0	0	0	0	0
<i>Notonecta glauca</i> , L.	0	2	1	0	0	0	3	0	1	0	1
<i>Notonecta</i> sp.	31	88	18	60	14	19	230	52	25	13	90
Total Notonectidae	31	90	19	60	14	19	233	52	26	13	91
<i>Plea minutissima</i> , Leach	1	9	1	154	0	130	295	252	106	179	537
Total Pleidae	1	9	1	154	0	130	295	252	106	179	537
<i>Microvelia reticulata</i> (Burmeister)	0	31	2	14	0	0	47	11	3	1	15
<i>Microvelia</i> sp.	0	5	0	0	0	0	5	1	0	0	1
Total Veliidae	0	36	2	14	0	0	52	12	3	1	16
Saldidae indet.	0	1	1	0	0	0	2	0	0	0	0
Total Saldidae	0	1	1	0	0	0	2	0	0	0	0
<i>Asellus aquaticus</i> (L.)	98	300	1	273	340	221	1233	122	99	76	297
Total Asellidae	98	300	1	273	340	221	1233	122	99	76	297
Total Cladocera ¹	1000	652	1000	444	0	1000	1000	112	193	42	347
Total Copepoda	0	1	4	0	0	0	5	7	1	2	10
<i>Crangonyx pseudogracilis</i> , Bousfield	0	0	14	0	0	0	14	0	0	0	0
Total Crangonyctidae	0	0	14	0	0	0	14	0	0	0	0
<i>Gammarus duebeni</i> , Liljeborg	0	0	0	0	0	0	0	0	0	0	0
<i>Gammarus tigrinus</i> , Sexton	0	0	0	0	0	0	0	0	0	0	0
<i>Gammarus zaddachi</i> , Sexton	0	0	0	0	0	0	0	0	0	0	0
<i>Gammarus</i> sp.	0	0	0	0	0	0	0	0	0	0	0
Total Gammaridae	0	0	0	0	0	0	0	0	0	0	0
Total Ostracoda	1000	19	144	10	21	97	1291	35	24	1	60
<i>Bithynia tentaculata</i> (L.)	0	0	0	0	0	0	0	0	0	0	0
Total Bithyniidae	0	0	0	0	0	0	0	0	0	0	0
<i>Potamopyrgus antipodarum</i> (Gray)	0	0	0	0	0	0	0	1	0	0	1
Total Hydrobiidae	0	0	0	0	0	0	0	1	0	0	1
<i>Galba truncatula</i> (Müller)	0	0	0	0	9	0	9	0	0	0	0
<i>Lymnaea stagnalis</i> (L.)	0	0	0	0	0	0	0	0	0	0	0
<i>Radix balthica</i> (L.)	0	0	110	0	0	0	110	3285	1602	85	4972
<i>Stagnicola fuscus</i> agg. (Pfeiffer)	0	0	0	1	0	0	1	0	0	0	0
Total Lymnaeidae	0	0	110	1	9	0	120	3285	1602	85	4972

Taxon	BDM-W-1	BDM-W-2	BDM-W-3	BDM-W-4	BDM-W-5	BDM-W-6	BDM-W	BDM-N-1	BDM-N-2	BDM-N-3	BDM-N
<i>Physa</i> group	99	133	54	122	360	36	804	124	228	209	561
Total Physidae	99	133	54	122	360	36	804	124	228	209	561
<i>Planorbarius corneus</i> (L.)	0	0	0	0	0	0	0	0	0	0	0
<i>Planorbis planorbis</i> (L.)	0	0	0	0	0	0	0	0	0	0	0
<i>Planorbis</i> sp.	0	0	0	0	0	0	0	0	0	0	0
<i>Gyraulus albus</i> (Müller)	0	0	0	2	0	0	2	0	0	0	0
<i>Gyraulus crista</i> (L.)	66	402	0	96	226	155	945	501	289	120	910
<i>Hippeutis complanatus</i> (L.)	1	0	0	0	0	0	1	0	4	0	4
Planorbidae indet.	0	0	0	0	0	0	0	0	0	0	0
Total Planorbidae	67	402	0	98	226	155	948	501	293	120	914
<i>Pisidium</i> spp.	0	0	0	0	0	0	0	1	0	0	1
<i>Musculium lacustre</i> (Müller)	0	0	0	0	0	0	0	0	0	0	0
Total Sphaeriidae	0	0	0	0	0	0	0	1	0	0	1
Total Succineidae	0	0	0	0	0	0	0	0	0	0	0
<i>Valvata cristata</i> , Müller	0	0	0	2	0	0	2	0	0	0	0
Total Valvatidae	0	0	0	2	0	0	2	0	0	0	0
Total Ceratopogonidae	0	0	0	0	0	0	0	0	2	0	2
<i>Chaoborus crystallinus</i> (DeGeer)	0	0	0	0	0	0	0	0	0	10	10
<i>Chaoborus flavicans</i> (Meigen)	0	0	0	2	0	1	3	0	0	30	30
<i>Chaoborus</i> sp.	0	0	0	0	0	65	65	44	105	109	258
Total Chaoboridae	0	0	0	2	0	66	68	44	105	149	298
Total Chironomidae	431	776	474	228	457	1001	3367	844	362	975	2181
<i>Culiseta moristans</i> (Theobald)	1	0	0	0	0	0	1	0	0	0	0
<i>Culiseta</i> sp.	1	0	0	0	0	0	1	0	0	0	0
<i>Culex pipiens</i> , L	0	0	0	0	0	5	5	0	0	0	0
Culicidae indet.	0	1	0	71	59	86	217	4	0	5	9
Total Culicidae	2	1	0	71	59	91	224	4	0	5	9
<i>Dixa</i> sp.	0	0	0	0	50	0	50	0	0	2	2
<i>Dixella aestivalis</i> (Meigen)	0	0	0	0	71	0	71	0	0	0	0
<i>Dixella autumnalis</i> (Meigen)	0	0	0	0	0	0	0	1	0	0	1
Dixidae indet.	0	16	2	0	0	0	18	0	0	0	0
Total Dixidae	0	16	2	0	121	0	139	1	0	2	3
Total Ephydriidae	0	0	0	1	4	0	5	2	0	0	2
Total Limoniidae	0	5	0	0	0	6	11	2	3	24	29
Total Psychodidae	1	16	2	13	66	0	98	0	0	0	0
Total Ptychopteridae	0	0	0	0	1	0	1	0	0	0	0
Total Sciomyzidae	0	0	0	0	7	0	7	2	1	0	3
<i>Odontomyia</i> sp.	0	0	0	0	1	0	1	0	1	0	1
<i>Oplodontha viridula</i> (Fabricius)	0	0	0	0	0	0	0	1	0	0	1
<i>Stratiomys singularior</i> (Harris)	0	0	0	0	0	0	0	1	0	0	1
<i>Stratiomys</i> sp.	0	2	0	1	9	0	12	2	0	0	2
Stratiomyidae indet.	0	0	0	0	12	0	12	0	3	0	3
Total Stratiomyidae	0	2	0	1	22	0	25	4	4	0	8
Total Syrphidae	0	4	1	0	0	0	5	1	0	1	2

Taxon	BDM-W-1	BDM-W-2	BDM-W-3	BDM-W-4	BDM-W-5	BDM-W-6	BDM-W	BDM-N-1	BDM-N-2	BDM-N-3	BDM-N
Total Tipulidae	0	0	0	0	0	0	0	0	0	0	0
<i>Cataclysta lemnata</i> (L.)	0	0	0	0	0	0	0	3	0	0	3
Total Pyralidae	0	0	0	0	0	0	0	3	0	0	3
Total Hydracarina	1	6	2	42	29	84	164	85	24	39	148
<i>Helobdella stagnalis</i> (L.)	0	0	0	0	1	0	1	0	0	0	0
<i>Thermomyzon tessulatum</i> (Müller)	0	0	0	0	0	0	0	0	0	0	0
Total Glossiphoniidae	0	0	0	0	1	0	1	0	0	0	0
<i>Dendrocoelum lacteum</i> (Müller)	0	0	0	0	0	0	0	0	0	0	0
Total Dendrocoelidae	0	0	0	0	0	0	0	0	0	0	0
<i>Dugesia polychroa</i> group	0	0	0	0	0	0	0	0	0	1	1
Total Dugesiidae	0	0	0	0	0	0	0	0	0	1	1
<i>Polycelis nigra</i> group	0	0	0	0	0	0	0	0	0	0	0
Total Planariidae	0	0	0	0	0	0	0	0	0	0	0
Total Oligochaeta	0	0	0	0	1	1	2	0	2	0	2
Total Nematoda	0	0	0	0	0	0	0	0	0	0	0
Total Hydrozoa	0	0	0	0	0	0	0	0	0	0	0

Taxon	P5-1	P5-2	P5	P6-N-1	P6-N-2	P6-N-3	P6-N	P6-S-1	P6-S-2	P6-S-3	P6-S-4	P6-S
Polycentropodidae indet.	4	0	4	0	0	0	0	0	0	0	0	0
Total Polycentropidae	4	0	4	0	0	0	0	0	0	0	0	0
<i>Agraylea multipunctata</i> (Curtis)	0	0	0	0	0	0	0	0	0	0	0	0
<i>Hydroptila</i> sp.	0	1	1	0	0	0	0	0	0	0	0	0
Total Hydroptilidae	0	1	1	0	0	0	0	0	0	0	0	0
<i>Athripsodes aterrimus</i> (Stephens)	0	0	0	0	0	0	0	0	0	0	0	0
<i>Mystacides longicornis</i> (L.)	0	0	0	0	1	0	1	0	1	0	0	1
<i>Oecetis furva</i> (Rambur)	0	0	0	0	0	0	0	0	0	0	0	0
<i>Triaenodes bicolor</i> (Curtis)	0	0	0	0	0	1	1	0	0	0	0	0
Total Leptoceridae	0	0	0	0	1	1	2	0	1	0	0	1
<i>Anabolia nervosa</i> (Curtis)	0	0	0	0	0	0	0	0	0	0	0	0
<i>Glyptotaelius pellucidus</i> (Retzius)	0	0	0	0	0	0	0	0	0	0	0	0
<i>Limnephilus centralis</i> , Curtis	0	0	0	0	0	1	1	0	1	0	0	1
<i>Limnephilus lunatus</i> , Curtis	9	2	11	0	0	0	0	0	1	0	0	1
<i>Limnephilus marmoratus</i> , Curtis	0	0	0	0	3	0	3	0	0	0	0	0
<i>Limnephilus rhombicus</i> (L.)	0	0	0	0	0	0	0	0	0	0	0	0
<i>Limnephilus vittatus</i> (Fabricius)	0	0	0	0	1	0	1	0	0	0	0	0
Limnephilidae indet.	19	43	62	0	0	4	4	1	0	0	1	2
Total Limnephilidae	28	45	73	0	4	5	9	1	2	0	1	4
<i>Cloeon dipterum</i> (L.)	320	120	440	14	12	21	47	19	0	86	51	156
Total Baetidae	320	120	440	14	12	21	47	19	0	86	51	156
<i>Caenis horaria</i> (L.)	0	0	0	0	0	0	0	0	0	0	4	4
<i>Caenis luctuosa</i> (Burmeister)	0	0	0	0	0	0	0	0	0	0	0	0
<i>Caenis robusta</i> , Eaton	0	0	0	0	0	4	4	0	0	2	0	2
Total Caenidae	0	0	0	0	0	4	4	0	0	2	4	6
<i>Aeshna cyanea</i> (Müller)	0	0	0	0	0	0	0	1	0	0	0	1
<i>Aeshna grandis</i> (L.)	0	0	0	0	0	0	0	0	0	0	0	0
<i>Aeshna mixta</i> (Latreille)	1	4	5	0	0	0	0	0	0	0	0	0
<i>Aeshna</i> sp.	0	0	0	1	11	14	26	2	0	0	7	9
<i>Anax imperator</i> , Leach	0	0	0	0	1	5	6	0	0	0	1	1
<i>Brachytron pratense</i> (Müller)	0	0	0	0	1	0	1	0	0	0	1	1
Aeshnidae indet.	1	2	3	0	2	3	5	0	0	0	0	0
Total Aeshnidae	2	6	8	1	15	22	38	3	0	0	9	12
<i>Coenagrion puella</i> (L.)	0	9	9	0	13	3	16	0	0	0	4	4
<i>Ischnura elegans</i> (Vander Linden)	0	0	0	0	6	1	7	26	0	6	19	51
Coenagrionidae indet.	0	8	8	0	16	19	35	51	0	13	0	64
Total Coenagrionidae	0	17	17	0	35	23	58	77	0	19	23	119
<i>Lestes sponsa</i> (Hansemann)	0	1	1	0	0	0	0	0	0	0	0	0
<i>Lestes</i> sp.	0	0	0	0	0	0	0	0	0	0	0	0
Total Lestidae	0	1	1	0	0	0	0	0	0	0	0	0
<i>Libellula depressa</i> , L.	1	1	2	0	0	1	1	0	0	0	0	0
<i>Sympetrum striolatum</i> (Charpentier)	0	1	1	0	0	1	1	0	0	0	0	0
<i>Sympetrum</i> sp.	0	2	2	0	0	0	0	0	0	0	0	0

Taxon	P5-1	P5-2	P5	P6-N-1	P6-N-2	P6-N-3	P6-N	P6-S-1	P6-S-2	P6-S-3	P6-S-4	P6-S
Libellulidae indet.	0	0	0	0	0	0	0	0	0	0	0	0
Total Libellulidae	1	4	5	0	0	2	2	0	0	0	0	0
<i>Sialis lutaria</i> (L.)	1	0	1	0	0	0	0	0	0	0	0	0
Total Sialidae	1	0	1	0	0	0	0	0	0	0	0	0
<i>Acilius</i> sp.	0	0	0	0	0	0	0	0	0	0	0	0
<i>Agabus bipustulatus</i> (L.)	0	0	0	0	0	0	0	0	0	0	0	0
<i>Agabus nebulosus</i> (Forster)	0	0	0	0	0	0	0	0	0	0	0	0
<i>Agabus sturmii</i> (Gyllenhal)	0	1	1	0	0	0	0	0	0	0	0	0
<i>Agabus/Ilybius</i> larvae	0	26	26	0	0	1	1	0	0	0	44	44
<i>Colymbetes fuscus</i> (L.)	2	0	2	0	3	0	3	0	0	0	2	2
Colymbetinae group	0	0	0	0	0	0	0	0	0	0	0	0
<i>Dytiscus circumflexus</i> , Fabricius	0	0	0	0	0	0	0	0	0	0	0	0
<i>Dytiscus</i> sp.	11	14	25	0	2	0	2	0	0	0	0	0
<i>Graphoderus</i> sp.	0	0	0	0	0	0	0	0	0	0	0	0
<i>Graptodytes bilineatus</i> (Sturm)	12	16	28	0	0	0	0	0	0	0	0	0
<i>Hydroporus angustatus</i> , Sturm	0	0	0	0	0	0	0	0	0	0	0	0
<i>Hydroporus erythrocephalus</i> (L.)	0	0	0	0	0	0	0	0	0	0	0	0
<i>Hydroporus incognitus</i> , Sharp	0	0	0	0	0	0	0	0	0	0	0	0
<i>Hydroporus nigrita</i> (Fabricius)	0	0	0	0	0	0	0	0	0	0	0	0
<i>Hydroporus palustris</i> (L.)	0	5	5	0	0	0	0	0	0	0	0	0
<i>Hydroporus planus</i> (Fabricius)	0	0	0	0	0	0	0	0	0	0	0	0
<i>Hydroporus</i> sp.	1	2	3	0	0	0	0	0	0	0	0	0
Hydroporinae group	0	0	0	0	0	0	0	0	0	0	0	0
<i>Hydrovatus cuspidatus</i> (Kunze)	0	0	0	0	0	0	0	0	0	0	0	0
<i>Hygrotus impressopunctatus</i> (Schaller)	1	3	4	0	0	0	0	0	0	1	1	2
<i>Hygrotus inaequalis</i> (Fabricius)	88	58	146	0	1	0	1	0	1	1	0	2
<i>Hygrotus versicolor</i> (Schaller)	0	0	0	0	0	0	0	0	0	0	0	0
<i>Hyphydrus ovatus</i> (L.)	10	3	13	0	0	1	1	0	0	0	3	3
<i>Ilybius fuliginosus</i> (Fabricius)	0	0	0	0	0	0	0	0	1	0	0	1
<i>Laccophilus hyalinus</i> (De Geer)	0	2	2	0	0	0	0	0	0	0	0	0
<i>Laccophilus minutus</i> (L.)	0	9	9	0	0	1	1	0	1	0	1	2
<i>Laccophilus</i> sp.	0	0	0	0	0	0	0	0	0	0	0	0
<i>Liopterus haemorrhoidalis</i> (Fabricius)	1	0	1	0	0	0	0	0	0	0	0	0
<i>Rhantus frontalis</i> (Marsham)	11	0	11	0	0	0	0	0	0	0	0	0
<i>Rhantus suturalis</i> (MacLeay)	2	0	2	0	0	0	0	0	0	0	1	1
<i>Rhantus</i> sp.	4	6	10	0	1	0	1	0	0	0	0	0
Total Dytiscidae	143	145	288	0	7	3	10	0	3	2	52	57
<i>Oulimnius tuberculatus</i> (Müller)	0	0	0	0	0	0	0	0	0	0	0	0
Total Elmidae	0	0	0	0	0	0	0	0	0	0	0	0
<i>Gyrinus caspius</i> , Ménétriés	0	0	0	0	0	0	0	0	0	0	0	0
<i>Gyrinus paykulli</i> , Ochs	0	1	1	0	0	0	0	0	0	0	0	0
<i>Gyrinus substriatus</i> , Stephens	0	1	1	0	0	0	0	0	0	0	1	1
<i>Gyrinus</i> sp.	0	0	0	0	8	3	11	0	0	0	0	0

Taxon	P5-1	P5-2	P5	P6-N-1	P6-N-2	P6-N-3	P6-N	P6-S-1	P6-S-2	P6-S-3	P6-S-4	P6-S
Total Gyrinidae	0	2	2	0	8	3	11	0	0	0	1	1
<i>Haliphus apicalis</i> , Thomson	1	1	2	0	0	0	0	0	0	0	0	0
<i>Haliphus immaculatus</i> , Gerhardt	0	0	0	0	0	0	0	0	0	0	1	1
<i>Haliphus lineaticollis</i> (Marsham)	3	7	10	0	0	0	0	0	0	0	0	0
<i>Haliphus ruficollis</i> (DeGeer)	58	61	119	0	0	0	0	0	9	0	0	9
<i>Haliphus ruficollis</i> group	10	47	57	0	3	0	3	0	2	0	0	2
<i>Haliphus sibiricus</i> , Motschulsky	9	6	15	0	0	0	0	0	2	0	0	2
<i>Haliphus</i> sp.	0	16	16	0	0	0	0	0	1	0	1	2
<i>Peltodytes caesus</i> (Duftschmid)	2	3	5	0	1	0	1	0	0	0	0	0
Total Haliplidae	83	141	224	0	4	0	4	0	14	0	2	16
<i>Helophorus alternans</i> , Gené	0	2	2	0	0	0	0	0	2	1	0	3
<i>Helophorus brevipalpis</i> , Bedel	0	9	9	0	0	63	63	18	0	14	1	33
<i>Helophorus grandis</i> , Illiger	0	6	6	0	0	0	0	0	0	0	0	0
<i>Helophorus griseus</i> , Herbst	0	1	1	0	0	2	2	0	0	0	0	0
<i>Helophorus minutus</i> , Fabricius	0	3	3	0	6	0	6	0	6	11	6	23
<i>Helophorus nanus</i> (Sturm)	0	0	0	0	1	0	1	0	0	0	0	0
<i>Helophorus</i> sp.	1	12	13	0	0	0	0	0	0	19	0	19
Total Helophoridae	1	33	34	0	7	65	72	18	8	45	7	78
<i>Hydraena testacea</i> , Curtis	0	0	0	0	1	0	1	0	0	0	0	0
<i>Ochthebius marinus</i> (Paykull)	0	0	0	0	0	0	0	0	0	0	0	0
<i>Ochthebius minimus</i> (Fabricius)	0	19	19	0	0	6	6	1	0	0	0	1
<i>Ochthebius viridus</i> , Peyron	0	1	1	0	0	0	0	0	0	0	0	0
Total Hydraenidae	0	20	20	0	1	6	7	1	0	0	0	1
<i>Hydrochus ignicollis</i> (Motschulsky)	0	0	0	0	0	0	0	0	0	0	0	0
Total Hydrochidae	0	0	0	0	0	0	0	0	0	0	0	0
<i>Anacaena bipustulata</i> (Marsham)	0	0	0	0	0	0	0	0	0	0	0	0
<i>Anacaena limbata</i> (Fabricius)	0	71	71	0	0	0	0	0	0	0	0	0
<i>Anacaena</i> sp.	0	0	0	0	0	0	0	0	0	0	0	0
<i>Berosus affinis</i> (Brullé)	0	5	5	24	10	2	36	0	2	11	0	13
<i>Berosus signaticollis</i> (Charpentier)	1	8	9	2	2	0	4	0	2	0	0	2
<i>Berosus</i> sp.	2	16	18	7	0	0	7	0	0	0	0	0
<i>Cercyon sternalis</i> (Sharp)	0	0	0	0	0	1	1	0	0	0	0	0
<i>Cercyon tristis</i> (Illiger)	0	0	0	0	0	0	0	0	0	0	1	1
<i>Cymbiodyta marginellus</i> (Fabricius)	2	5	7	0	0	0	0	0	0	0	0	0
<i>Enochrus bicolor</i> (Fabricius)	0	0	0	0	0	0	0	0	0	0	0	0
<i>Enochrus halophilus</i> (Bedel)	0	0	0	0	0	0	0	0	0	0	0	0
<i>Enochrus testaceus</i> (Fabricius)	3	0	3	0	0	0	0	0	0	0	0	0
<i>Enochrus</i> sp.	0	0	0	0	0	0	0	0	0	0	0	0
<i>Helochaeres lividus</i> (Forster)	2	0	2	0	0	0	0	0	0	0	0	0
<i>Hydrobius fuscipes</i> (L.)	0	10	10	0	0	0	0	1	0	0	3	4
<i>Hydrophilus piceus</i> (L.)	0	2	2	0	0	0	0	0	0	0	0	0
<i>Laccobius bipunctatus</i> (Fabricius)	0	0	0	0	0	0	0	0	1	0	0	1
<i>Laccobius colon</i> (Stephens)	1	0	1	0	0	0	0	0	0	0	0	0

Taxon	P5-1	P5-2	P5	P6-N-1	P6-N-2	P6-N-3	P6-N	P6-S-1	P6-S-2	P6-S-3	P6-S-4	P6-S
<i>Laccobius minutus</i> (L.)	0	1	1	0	0	0	0	0	1	0	0	1
<i>Laccobius</i> sp.	0	0	0	0	0	0	0	0	0	0	0	0
Hydrophilidae indet.	0	14	14	0	3	1	4	0	4	0	0	4
Total Hydrophilidae	11	132	143	33	15	4	52	1	10	11	4	26
<i>Noterus clavicornis</i> , De Geer	0	85	85	0	4	5	9	1	0	1	2	4
Total Noteridae	0	85	85	0	4	5	9	1	0	1	2	4
<i>Hygrobia hermanni</i> (Fabricius)	2	0	2	0	0	0	0	0	0	0	0	0
Total Paelobiidae	2	0	2	0	0	0	0	0	0	0	0	0
<i>Scirtes</i> sp.	0	0	0	0	0	0	0	0	0	0	0	0
<i>Elodes</i> sp.	0	0	0	0	0	0	0	0	0	0	0	0
Total Scirtidae	0	0	0	0	0	0	0	0	0	0	0	0
<i>Anisosticta novemdecimpunctata</i> (L.)	0	0	0	0	3	1	4	0	0	0	0	0
Total Coccinellidae	0	0	0	0	3	1	4	0	0	0	0	0
<i>Arctocorisa germari</i> (Fieber)	0	0	0	0	1	3	4	0	0	0	0	0
<i>Callicorixa praeusta</i> (Fieber)	12	0	12	0	9	2	11	0	10	0	0	10
<i>Callicorixa</i> sp.	0	5	5	0	2	0	2	0	7	0	0	7
<i>Corixa affinis</i> , Leach	0	0	0	1	0	0	1	0	1	0	0	1
<i>Corixa affinis/dentipes</i>	0	0	0	0	9	0	9	1	0	0	2	3
<i>Corixa affinis/panzeri</i>	6	3	9	0	0	0	0	0	0	0	0	0
<i>Corixa punctata</i> (Illiger)	38	0	38	0	0	0	0	0	6	19	0	25
<i>Corixa punctata/iberica</i>	37	6	43	3	28	1	32	40	0	14	9	63
<i>Corixa</i> sp.	0	8	8	19	41	18	78	0	8	83	5	96
<i>Cymatia coleoprata</i> (Fabricius)	2	0	2	0	0	0	0	0	1	2	0	3
<i>Cymatia</i> sp.	0	0	0	0	0	0	0	0	14	12	0	26
<i>Hesperocorixa linnaei</i> (Fieber)	9	2	11	7	0	0	7	0	0	0	0	0
<i>Hesperocorixa sahlbergi</i> (Fieber)	7	3	10	0	0	0	0	0	0	4	0	4
<i>Hesperocorixa</i> sp.	0	27	27	21	18	0	39	0	0	0	0	0
<i>Miconecta scholtzi</i> (Fieber)	0	0	0	0	0	0	0	23	0	0	0	23
<i>Miconecta</i> sp.	0	0	0	0	0	0	0	63	0	0	0	63
<i>Paracorixa concinna</i> (Fieber)	8	9	17	83	4	0	87	0	0	0	4	4
<i>Sigara distincta/falleni/fallenoida</i>	10	2	12	0	0	0	0	0	0	0	0	0
<i>Sigara dorsalis</i> (Leach)	3	3	6	19	16	4	39	0	2	9	0	11
<i>Sigara dorsalis/striata</i>	39	5	44	0	0	18	18	0	22	3	0	25
<i>Sigara falleni</i> (Fieber)	1	2	3	0	0	0	0	6	2	0	0	8
<i>Sigara falleni/iactans</i>	0	1	1	0	0	0	0	0	8	0	0	8
<i>Sigara fossarum</i> (Leach)	0	0	0	0	0	0	0	3	0	0	0	3
<i>Sigara iactans</i> , Jansson	0	0	0	12	5	2	19	0	3	0	0	3
<i>Sigara lateralis</i> (Leach)	36	0	36	51	2	14	67	0	0	0	0	0
<i>Sigara limitata</i> (Fieber)	0	0	0	0	9	0	9	0	0	0	0	0
<i>Sigara nigrolineata</i> (Fieber)	0	0	0	0	12	0	12	0	0	0	0	0
<i>Sigara selecta</i> (Fieber)	0	0	0	0	0	0	0	1	0	0	0	1
<i>Sigara</i> sp.	0	0	0	144	103	0	247	92	15	130	86	323
Corixidae indet.	542	129	671	180	92	58	330	0	13	104	64	181

Taxon	P5-1	P5-2	P5	P6-N-1	P6-N-2	P6-N-3	P6-N	P6-S-1	P6-S-2	P6-S-3	P6-S-4	P6-S
Total Corixidae	750	205	955	540	351	120	1011	229	112	380	170	891
<i>Gerris lacustris</i> (L.)	0	4	4	0	3	0	3	0	0	0	3	3
Gerris group	1	123	124	0	71	55	126	11	3	3	27	44
Total Gerridae	1	127	128	0	74	55	129	11	3	3	30	47
<i>Hydrometra stagnorum</i> (L.)	0	0	0	0	0	0	0	0	0	0	1	1
Total Hydrometridae	0	0	0	0	0	0	0	0	0	0	1	1
<i>Ilyocoris cimicoides</i> (L.)	9	0	9	0	61	69	130	0	0	21	9	30
<i>Ilyocoris cimicoides</i> / <i>Naucoris maculatus</i>	0	0	0	0	0	0	0	0	0	0	0	0
Total Naucoridae	9	0	9	0	61	69	130	0	0	21	9	30
<i>Renatra linearis</i> (L.)	0	2	2	0	1	0	1	0	0	0	0	0
Total Nepidae	0	2	2	0	1	0	1	0	0	0	0	0
<i>Notonecta glauca</i> , L.	5	0	5	0	0	0	0	0	0	0	0	0
<i>Notonecta</i> sp.	5	27	32	91	81	125	297	97	58	9	95	259
Total Notonectidae	10	27	37	91	81	125	297	97	58	9	95	259
<i>Plea minutissima</i> , Leach	183	96	279	62	147	73	282	9	49	98	17	173
Total Pleidae	183	96	279	62	147	73	282	9	49	98	17	173
<i>Microvelia reticulata</i> (Burmeister)	0	19	19	0	30	18	48	8	0	34	2	44
<i>Microvelia</i> sp.	4	2	6	0	43	91	134	2	0	52	0	54
Total Veliidae	4	21	25	0	73	109	182	10	0	86	2	98
Saldidae indet.	0	0	0	0	1	0	1	0	0	0	0	0
Total Saldidae	0	0	0	0	1	0	1	0	0	0	0	0
<i>Asellus aquaticus</i> (L.)	22	97	119	13	71	42	126	380	1	82	126	589
Total Asellidae	22	97	119	13	71	42	126	380	1	82	126	589
Total Cladocera ¹	340	1	341	1000	2	5	1000	0	0	1000	18	1000
Total Copepoda	1	0	1	0	137	0	137	0	0	0	163	163
<i>Crangonyx pseudogracilis</i> , Bousfield	0	3	3	0	3	0	3	41	0	18	6	65
Total Crangonyctidae	0	3	3	0	3	0	3	41	0	18	6	65
<i>Gammarus duebeni</i> , Liljeborg	0	0	0	176	13	0	189	19	8	137	0	164
<i>Gammarus tigrinus</i> , Sexton	0	0	0	1	0	8	9	0	0	0	0	0
<i>Gammarus zaddachi</i> , Sexton	0	0	0	0	0	0	0	4	0	0	0	4
<i>Gammarus</i> sp.	1	2	3	82	51	136	269	18	11	222	3	254
Total Gammaridae	1	2	3	259	64	144	467	41	19	359	3	422
Total Ostracoda	20	24	44	21	69	34	124	0	0	19	19	38
<i>Bithynia tentaculata</i> (L.)	5	43	48	5	8	11	24	47	10	7	3	67
Total Bithyniidae	5	43	48	5	8	11	24	47	10	7	3	67
<i>Potamopyrgus antipodarum</i> (Gray)	0	10	10	0	0	18	18	90	31	0	11	132
Total Hydrobiidae	0	10	10	0	0	18	18	90	31	0	11	132
<i>Galba truncatula</i> (Müller)	0	0	0	0	0	0	0	0	0	0	0	0
<i>Lymnaea stagnalis</i> (L.)	0	135	135	0	0	0	0	0	0	0	0	0
<i>Radix balthica</i> (L.)	130	1180	1310	80	125	108	313	240	99	108	177	624
<i>Stagnicola fuscus</i> agg. (Pfeiffer)	0	0	0	0	0	0	0	0	0	0	0	0
Total Lymnaeidae	130	1315	1445	80	125	108	313	240	99	108	177	624
Physa group	97	117	214	0	75	69	144	12	23	72	28	135

Taxon	P5-1	P5-2	P5	P6-N-1	P6-N-2	P6-N-3	P6-N	P6-S-1	P6-S-2	P6-S-3	P6-S-4	P6-S
Total Physidae	97	117	214	0	75	69	144	12	23	72	28	135
<i>Planorbarius corneus</i> (L.)	0	0	0	0	0	0	0	0	0	0	12	12
<i>Planorbis planorbis</i> (L.)	18	91	109	0	6	3	9	94	4	0	17	115
<i>Planorbis</i> sp.	1	0	1	0	0	0	0	0	0	0	0	0
<i>Gyraulus albus</i> (Müller)	0	0	0	0	0	0	0	0	0	4	0	4
<i>Gyraulus crista</i> (L.)	221	0	221	0	0	0	0	0	0	183	30	213
<i>Hippeutis complanatus</i> (L.)	0	0	0	0	8	0	8	0	0	0	1	1
Planorbidae indet.	1	0	1	0	0	12	12	0	0	0	0	0
Total Planorbidae	241	91	332	0	14	15	29	94	4	187	60	345
<i>Pisidium</i> spp.	0	0	0	0	0	0	0	0	0	8	0	8
<i>Musculium lacustre</i> (Müller)	0	0	0	0	0	0	0	3	0	0	0	3
Total Sphaeriidae	0	0	0	0	0	0	0	3	0	8	0	11
Total Succineidae	0	0	0	0	1	0	1	0	0	0	0	0
<i>Valvata cristata</i> , Müller	0	0	0	0	0	0	0	0	0	0	0	0
Total Valvatidae	0	0	0	0	0	0	0	0	0	0	0	0
Total Ceratopogonidae	3	5	8	0	0	0	0	0	0	1	0	1
<i>Chaoborus crystallinus</i> (DeGeer)	0	0	0	0	0	0	0	0	0	0	0	0
<i>Chaoborus flavicans</i> (Meigen)	0	0	0	0	0	0	0	0	0	0	0	0
<i>Chaoborus</i> sp.	80	0	80	0	0	0	0	0	0	0	0	0
Total Chaoboridae	80	0	80	0	0	0	0	0	0	0	0	0
Total Chironomidae	400	839	1239	1000	110	51	1161	535	391	380	485	1791
<i>Culiseta moristans</i> (Theobald)	0	0	0	0	0	0	0	0	0	0	0	0
<i>Culiseta</i> sp.	0	0	0	0	0	0	0	0	0	0	0	0
<i>Culex pipiens</i> , L.	0	0	0	0	0	0	0	0	0	0	0	0
Culicidae indet.	70	50	120	0	0	0	0	0	0	0	0	0
Total Culicidae	70	50	120	0	0	0	0	0	0	0	0	0
<i>Dixa</i> sp.	8	0	8	0	0	0	0	0	0	0	0	0
<i>Dixella aestivalis</i> (Meigen)	11	1	12	0	0	2	2	0	0	0	1	1
<i>Dixella autumnalis</i> (Meigen)	0	0	0	0	0	0	0	0	0	0	0	0
Dixidae indet.	0	0	0	0	0	0	0	0	0	0	0	0
Total Dixidae	19	1	20	0	0	2	2	0	0	0	1	1
Total Ephydriidae	0	0	0	0	0	0	0	0	0	0	0	0
Total Limoniidae	9	0	9	0	2	2	4	0	0	0	3	3
Total Psychodidae	0	0	0	0	34	4	38	22	0	0	1	23
Total Ptychopteridae	0	0	0	0	0	0	0	0	0	0	0	0
Total Sciomyzidae	0	1	1	0	0	0	0	0	0	0	0	0
<i>Odontomyia</i> sp.	0	0	0	0	0	0	0	0	0	0	0	0
<i>Oplodontha viridula</i> (Fabricius)	0	1	1	0	0	0	0	0	0	0	0	0
<i>Stratiomys singularior</i> (Harris)	0	0	0	0	0	0	0	0	0	0	0	0
<i>Stratiomys</i> sp.	0	0	0	0	0	0	0	0	0	0	0	0
Stratiomyidae indet.	1	7	8	0	0	0	0	0	0	0	0	0
Total Stratiomyidae	1	8	9	0	0	0	0	0	0	0	0	0
Total Syrphidae	0	0	0	0	0	0	0	0	0	0	0	0

Taxon	P5-1	P5-2	P5	P6-N-1	P6-N-2	P6-N-3	P6-N	P6-S-1	P6-S-2	P6-S-3	P6-S-4	P6-S
Total Tipulidae	0	0	0	0	1	0	1	0	0	0	0	0
<i>Cataclysta lemnata</i> (L.)	6	0	6	0	0	0	0	0	0	0	0	0
Total Pyralidae	6	0	6	0	0	0	0	0	0	0	0	0
Total Hydracarina	21	11	32	0	18	0	18	0	82	15	4	101
<i>Helobdella stagnalis</i> (L.)	0	0	0	0	0	0	0	18	1	0	0	19
<i>Thermomyzon tessulatum</i> (Müller)	0	0	0	0	0	1	1	0	0	0	0	0
Total Glossiphoniidae	0	0	0	0	0	1	1	18	1	0	0	19
<i>Dendrocoelum lacteum</i> (Müller)	0	0	0	0	0	0	0	1	0	0	0	1
Total Dendrocoelidae	0	0	0	0	0	0	0	1	0	0	0	1
<i>Dugesia polychroa</i> group	0	2	2	0	0	4	4	70	0	45	19	134
Total Dugesiidae	0	2	2	0	0	4	4	70	0	45	19	134
<i>Polycelis nigra</i> group	0	0	0	0	0	0	0	183	0	0	0	183
Total Planariidae	0	0	0	0	0	0	0	183	0	0	0	183
Total Oligochaeta	8	8	16	0	0	37	37	1	1	15	0	17
Total Nematoda	0	0	0	0	0	2	2	0	3	0	0	3
Total Hydrozoa	0	2	2	0	0	1	1	0	0	0	0	0

Note: Abundances are provided for each mesohabitat, where applicable; data for compounded samples (representing entire waterbody) are provided in italics. P6-S-4 was only surveyed in 2015; data therefore represents a single season survey for this mesohabitat.

¹ An abundance of 1000 indicates an abundance of >1000.

Where appropriate, abundances of certain taxa (Mollusc species and Chironomidae) have been estimated from a sub-sample.

Annex EDP 32
Fish survey of Swanscombe Marshes (Colclough and Coates, 2015)

This page has been left blank intentionally

London Paramount Entertainment Resort

A Fish Survey of Swanscombe Marshes

September 2015



Aerial photograph courtesy of LRCH




Plate 1 Swanscombe Marshes

Draft Report 14th December, 2015

Client: CHRIS BLANDFORD ASSOCIATES LTD

Project Manager : Steve Colclough BSc (Hons), FIFM, C.Env.



SC² Reference: CB/004

Colclough & Coates



Aquatic Consultants



Colclough & Coates - SC2 Ltd
20 Brownelov Copse
Walderslade, Chatham
Kent, ME5 9JQ.
Tel: 01634 327899
Fax: 01634 327899

e-mail: colcloughcoates@gmail.com



SC2 is a Registered Trade Mark.
Colclough & Coates - SC2 Limited.
Registration No 7811158 (E& W)
Vat no. 161 3625 28
Terms of Business available on



CONTENTS

1.0 SUMMARY	1
1.1 Survey Scope	1
1.2 Survey Limitations	1
1.3 Key Findings	1
2.0 INTRODUCTION	2
2.1 Swanscombe Marshes	2
3.0 FISH SURVEY METHODOLOGY	3
3.1 Walkover survey	3
3.2 Electrofishing	3
3.3 Fyke netting	3
3.4 Hand netting	4
4.0 RESULTS	4
5.0 EVALUATION OF THE RESOURCE	5
6.0 CONCLUSIONS	5
7.0 REFERENCES	6
8.0 APPENDICES	
8.1 Photographs of Swanscombe Marshes – western	7
8.1 Photographs of Swanscombe Marshes –eastern	8
8.2 Fishing methods -Electrofishing & fyke netting	9
8.2 Fishing methods - Hand netting	10

1.0 SUMMARY

1.0.1 Chris Blandford Associates (CBA) has been appointed by London Resort Company Holdings Limited ('LRCH or 'the Applicant') to coordinate a programme of ecological surveys to inform the Environmental Impact Assessment and design of the London Paramount Entertainment Resort (LPER) project ('the Entertainment Resort' or the 'Proposed Development').

1.0.2 Colclough & Coates - SC² have been contracted to provide a survey of the fish communities associated with Swanscombe Marshes. Other commissioned works related to this proposal include: - a desk based review of the estuarine fish communities around Swanscombe Peninsula; a survey of fish associated with saltmarshes around the Peninsula; a study of fish in the Ebbsfleet Stream.

1.1 Scope of Survey

1.1.1 Virtually all of the open freshwater waterbodies in Swanscombe Marshes were subject to visual walk over surveys on 19th April, 19th June and 26th June 2015. Electrofishing gear was deployed at suitable locations in Swanscombe Marshes on 15th August 2015. Hand net sampling was conducted at a number of locations in Swanscombe Marshes and the western edge of Botany Marshes on the same date. Fyke nets were set overnight in the same locations as the earlier electrofishing operations on 11/12th September, 2015. Information was also drawn from the only ever Environment Agency fish survey in the marshes, which took place in 2007.

1.2 Survey Limitations

1.2.1 Site access proved to be the greatest limitation. The sites fished represented most of the open water sites where electrofishing and fyke netting proved practicable. Hand netting proved to be possible on an opportunistic basis at a number of small sites, but efficiency of capture was low, given channel overgrowth.

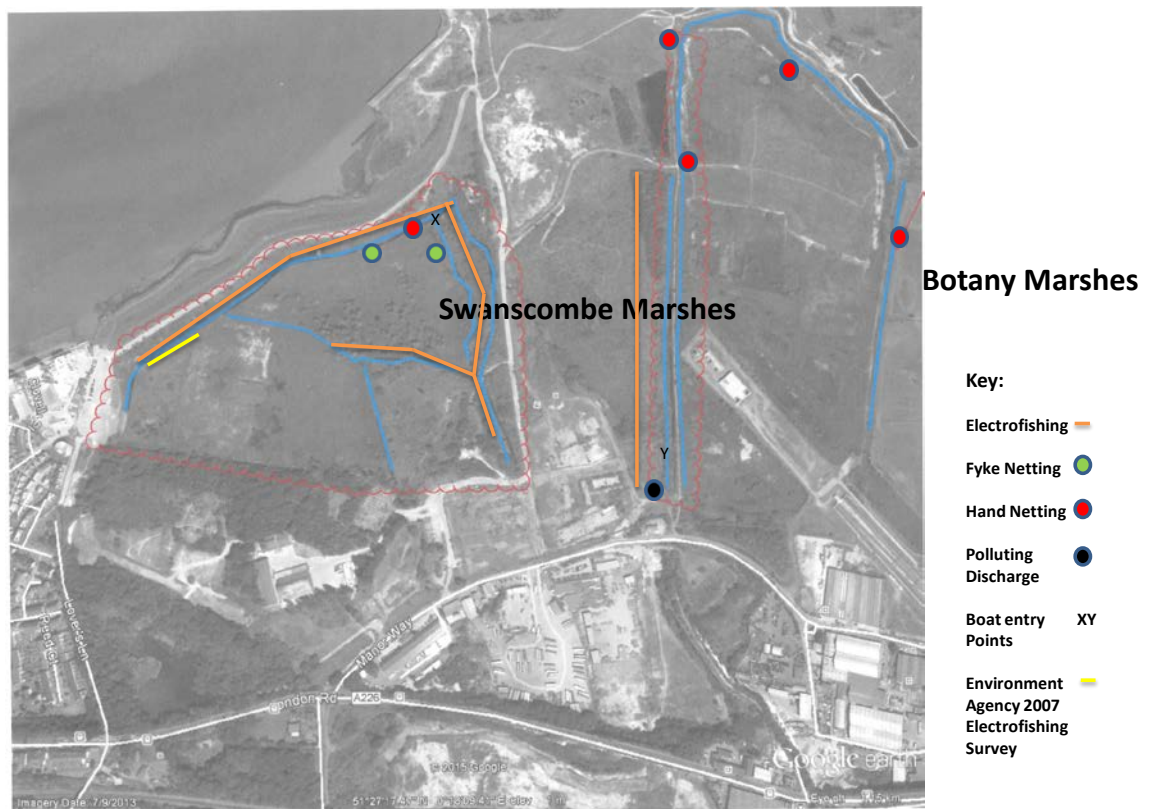
1.3 Key Findings

1.3.1 Three-spined stickleback *Gasterosteus aculeatus* were present in isolated locations in the eastern complex of Swanscombe Marshes. No fish were captured anywhere in the western complex of Swanscombe Marshes in spite of extensive coverage with electrofishing gear and fyke nets. Corixids, great diving beetle *Dytiscus marginalis* and the late larvae of smooth newt *Lissotriton vulgaris* were noted commonly in one small area of marsh partly connected to the marsh channels, but were not evident in the main channels adjacent. Water levels in the western complex of Swanscombe Marshes appear to be unstable and dropped significantly between April and September 2015. Fyke net recoveries indicated anaerobic bed conditions. Dense blooms of *Daphnia* were in evidence in Swanscombe Marshes during August & September. Some evidence of a polluting discharge was noted at the southern end of the more westerly of the twin channels in the eastern complex of Swanscombe Marshes.

2.0 INTRODUCTION

2.0.1 To inform the Environmental Impact Assessment, Colclough & Coates – SC² have been engaged to provide a fish survey of the fish communities which are associated with the freshwater marshes on Swanscombe Peninsula. Salient features of the survey can be seen in Figure 1.

Figure 1 Fish Sampling Sites on Swanscombe Marshes



Developed from an image from LRCH

2.1 Swanscombe Marshes

2.1.1 Swanscombe Peninsula has a long industrial history, mainly connected with the cement industry. Swanscombe Marshes (also known as Black Duck Marshes) were originally saltmarsh, isolated progressively from the tidal Thames by sea defence structures some of which date back several hundred years. The sea wall was breached in the 1953 storm surge event.

2.1.2 The cement works have now gone, to be replaced with infrastructure associated with the CTRL link. There is small disused sewage treatment plant close to the CTRL infrastructure. Part of the site has been subject to past landfill and has

been raised. Kiln dust associated with the cement operations was tipped in the area around the head of the peninsula. (Gravesham Local Plan Core Strategy, 2013).

2.1.3 There are no formal biodiversity designations in the marshes, but recent research indicates that there are nature conservation interests on the peninsula. Marsh harriers have been spotted in recent years and there is a heronry associated with a small woodland area. (Gravesham Local Plan Core Strategy, 2013).

2.1.4 There is no verified information on the current status of fish life in the freshwater marshes on the Peninsula. Fish were thought to be present in both Swanscombe and Botany Marshes.

3.0 FISH SURVEY METHODOLOGY

3.1 Walk over survey

3.1.1 Virtually all of the open freshwater waterbodies on the Peninsula were subject to visual walk over surveys. These took place on 19th April, 19th June and 26th June 2015. Photographs taken from the surveys appear in Appendix 1.

3.1.2 From these investigations it was evident that conventional fish survey equipment could only be applied at a very few locations. Hand netting would be attempted at some of the smaller isolated sites where small fish were observed during the walk over surveys. The sites where all of the fishing operations were conducted appear in Figure 1 above. Photographs of the fishing methods and fish captured appear in Appendix 2.

3.2 Electrofishing

3.2.1 Fishing was conducted with 230v regulated 2.75kva pulsed DC electrofishing equipment provided by Fisheries Solutions. The equipment was boat based with a single anode. Most of the channel features in Swanscombe Marshes, highlighted in blue in Figure 1 were fished out and back from a boat entry point at X in Figure 1 on August 15th, 2015. No stop nets were deployed in these channels. Occasional debris blocks tended to isolate particular sections of channel.

3.2.2 Later in the same day, the electrofishing equipment was deployed in a similar manner on the western channel of the twin parallel channels in the eastern complex of Swanscombe Marshes, for the distance marked in orange in Figure 1, again out and back from entry point Y.

3.3 Fyke netting

3.3.1 Paired fyke nets (7 hoop double D, total length 10.6m otter guards fitted in first inscale) were set overnight on September 11/12th, 2015 in the locations marked in green in Figure 1.

3.4 Hand Netting

3.4.1 A standard biologist's kick net (250mm wide frame, 300mm deep mesh bag with 1mm mesh throughout) was applied at the locations shown in red in Figure 1 on September 11th & 12th.

3.4.2 Captured fish were held in oxygenated tanks during the survey operations. All fish were later identified, measured to the nearest millimetre and returned to the water.

4.0 RESULTS

4.0.1 Three-spined stickleback *Gasterosteus aculeatus* were found to in small numbers at all of the sites shown in red in Figure 1 in Swanscombe Marshes and on the western edge of Botany Marshes. No fish at all were captured, or seen, in the electrofishing operations in the western complex in Swanscombe Marshes, in spite of shallow (less than 1m) clear conditions on a bright day. No fish were recovered from the fyke nets set out in these marshes either. Recovery of the fykes indicated that bed conditions in the channels were anaerobic. Very dense blooms of *Daphnia* were observed throughout the main channels during both the electrofishing and fyke netting operations.

4.0.2 Corixids, Great Diving Beetle *Dytiscus marginalis* and the late larvae of smooth newt *Lissotriton vulgaris* were noted commonly in one small raised area of marsh partly connected to the main channels, close to boat entry point X in Figure 1. These species were not captured or seen in the main channels adjacent, or indeed at any other survey site. Water levels in Swanscombe Marshes were noted to have dropped significantly between April and September 2015.

4.0.3 Neither electrofishing nor fyke netting yielded any fish at all in the western twin channel in the eastern complex. During the electrofishing operation, there was evidence of a discoloured discharge entering the southern end of the channel. Again, very heavy *Daphnia* blooms were in evidence in the channel. Fyke net recovery indicated anaerobic bed conditions.

4.0.4 The only ever Environment Agency survey in Swanscombe Marshes was conducted on 11th July, 2007. A three catch depletion electrofishing operation was mounted over a 100m section isolated with stop nets. No fish were captured at all. The survey team reported a heavy silt burden. The site was fished from TQ 59605 75457 to TQ59671 75510. This is shown in Figure 1 in yellow, towards the western end of Swanscombe Marshes.

5.0 EVALUATION OF THE RESOURCE

5.0.1 The habitat available in Swanscombe Marshes would suggest it is capable of supporting a community of freshwater cyprinids and eels, as reported from other freshwater marsh dyke systems adjacent to the Thames estuary (NRA 1990 & 1995).

5.0.2 Water quality information provided by CBA from the Lefarge monitoring programme for the eastern complex at Swanscombe Marshes indicated some saline intrusion with a gradient falling away from the sea defences. This situation occurs in many other marsh systems along the Thames estuary. (NRA 1990 & 1995). Brackish conditions would have hampered the electrofishing operations given the elevated conductivity, but the gear would still have worked efficiently away from the sea walls. If significant numbers of fish were present, they would have been at least seen during the electrofishing and taken in the fyke nets.

5.0.3 One other interesting observation was that water levels in the western complex appear to be unstable. Google Earth images of the western complex in Swanscombe Marshes show extensive dry vegetated ground with defined drainage channels from 1940 to at least 2010. The 2013 image clearly shows flooding of the site, which has progressed further by the time of the current April, 2015 image. Photographs in Appendix 1 demonstrate die back of some shrubs, which can be consistent with changing water and/or salinity levels. Some of the same photographs show that water levels dropped significantly from April 2015 to August, 2015. In short, the site has the appearance of a developing marsh, but with unstable conditions.

5.0.4 If saline intrusion is occurring and increases in future, there are few fish other than the eel *Anguilla anguilla* that can thrive in such brackish marshy conditions. If the intrusion stabilises, then with greater maturity Swanscombe Marshes could support a significant head of fish typical of freshwater grazing marshes, such as eel, rudd (*Scardinius erythrophthalmus*), crucian carp (*Carassius carassius*) and tench (*Tinca tinca*). These communities do exist elsewhere in similar conditions adjacent to the Thames estuary (NRA 1990 & 1995).

6.0 CONCLUSIONS

6.0.1 Swanscombe Marshes supports a very poor head of fish. The reasons for this are not clear at present. However, anaerobic bed conditions, saline intrusion, unstable water levels and polluting discharges may be implicated at least in some areas. It is also possible that the western complex is a “new” marsh in the early stages of development. Greater maturity and stability might well see the marsh support a significant head of typical fish species in the future.

7.0 REFERENCES

Swanscombe Peninsula Position Statement May 2013 Submission Gravesham Local Plan Core Strategy May 2013

National Rivers Authority. (1990 & 1995). A Fish Population Survey of the Marsh Dykes, Thamesmead. .

8.1 Appendix 1

Photographs of Swanscombe Marshes

Western Complex



Notes: Top left & top right – April, 2015. Centre – 19th June, 2015. Note die back.
Bottom – 15th August, 2015. Note reduced water level (approx.. 50cm).

8.1 Appendix 1

Photographs of Swanscombe Marshes

Eastern Complex



Notes: Top left & right - western channel 15th August 2015. Note whitish polluted discharge near southern head of channel at top left.

Bottom left - August 15th, 2015. Typical small open water area in eastern complex that held numbers of 3 spined stickleback.

8.2 Appendix 2

Fishing Methods

Electrofishing



Fyke Netting



Notes: Top left - Swanscombe Marshes, Western complex.

Top right - western channel of eastern complex.

8.2 Appendix 2

Fishing Methods

Hand netting



Notes: Top left and right - 15th August, 2015. Small semi- isolated area of raised marsh supporting a range of fauna but not fish.

Bottom left - Great diving beetle *Dytiscus marginalis* taken at above site.

Bottom right - Three-spined stickleback *Gasterosteus aculeatus* taken in eastern complex.

Annex EDP 33
Fish survey of the Ebbsfleet Stream (Colclough and Coates, 2015)

This page has been left blank intentionally

London Paramount Entertainment Resort

A Fish Survey of the Ebbsfleet Stream

September 2015



Aerial photograph courtesy of LRCH



Plate 1 Adult Perch *Perca fluviatilis*

Draft Report 14th December, 2015

Client: CHRIS BLANDFORD ASSOCIATES LTD

Project Manager : Steve Colclough BSc (Hons), FIFM, C.Env.



SC² Reference: CB/003

Colclough & Coates



Aquatic Consultants



Colclough & Coates - SC2 Ltd
20 Brownlow Copse
Walderslade, Chatham
Kent, ME5 9JQ.
Tel: 01634 327899
Fax: 01634 327899

e-mail: colcloughcoates@gmail.com



SC2 is a Registered Trade Mark.
Colclough & Coates - SC2 Limited.
Registration No 7811158 (E& W)
Vat no. 161 3625 28
Terms of Business available on



CONTENTS

1.0 SUMMARY	1
1.1 Survey Scope	1
1.2 Survey Limitations	1
1.3 Key Findings	1
2.0 INTRODUCTION	2
2.1 Ebbsfleet Stream	2
3.0 FISH SURVEY METHODOLOGY	3
3.1 Walkover survey	3
3.2 Electrofishing & fyke netting	4
3.3 Kick sampling	4
4.0 RESULTS	4
5.0 EVALUATION OF THE RESOURCE	5
6.0 CONCLUSIONS	6
7.0 REFERENCES	6
8.0 APPENDICES	7
8.1 Fish species captured	7&8
8.2 Photographs of fish species captured	9
8.3 Site photographs and notes	10-14

1.0 SUMMARY

1.0.1 Chris Blandford Associates (CBA) has been appointed by London Resort Company Holdings Limited ('LRCH or 'the Applicant') to coordinate a programme of ecological surveys to inform the Environmental Impact Assessment and design of the London Paramount Entertainment Resort (LPER) project ('the Entertainment Resort' or the 'Proposed Development').

1.0.2 The upper section of the Ebbsfleet Stream may be impacted as a result of the proposed development of a new access route from the A2 trunk road. The Environment Agency has limited information on the current status of fish communities associated with this watercourse. Colclough & Coates – SC² has been contracted by CBA to conduct a fish survey and report on the findings. Site investigations and access arrangements were conducted during July & August 2015. The survey fieldwork was conducted on 11/12 September, 2015.

1.1 Scope of Survey

1.1.1 Most of the watercourse from Springhead Nurseries downstream to the crossing point of the North Kent rail line at Northfleet was subject to visual survey. Electrofishing and fyke nets were deployed at two adjacent sites close to the A226 Thames Way/A2260 junction. Information was drawn from the only past Environment Agency survey at TQ 61501 74329, adjacent to Ebbsfleet Station, in 2007.

1.2 Survey Limitations

1.2.1 Site access proved to be the greatest limitation. The sites fished represented most of the open water sites where electrofishing and fyke netting proved practicable. A further site existed upstream adjacent to the CTRL railway bridge, but access for fishing gear was poor. Access to the upper river above the CTRL railway bridge was extremely poor.

1.3 Key Findings

1.3.1 Three-spined stickleback were common or abundant at all sites fished and were observed at a number not fished. Nine-spined sticklebacks were also found in both electrofishing and fyke netting operations. Modest populations of mature roach and perch were captured in these same operations. There was no evidence of active recruitment to either of these populations. The only area of mature riverine habitat capable of supporting more than minor species was that encountered at the sites adjacent to the A226/A2260 road junction, where the roach and perch were captured. Much of the channel is overwide and overgrown. Significant areas of open water are rare. The watercourse has been heavily modified, particularly in the upper reaches. The fish community encountered at the road junction sites suggest that river channel restoration projects could lead to significant improvement in the fish holding capacity of other reaches of the watercourse.

2.0 INTRODUCTION

2.0.1 To inform the Environmental Impact Assessment, Colclough & Coates – SC² have been engaged to provide a fish survey of the fish communities which might be associated with the Ebbsfleet Stream. Salient features of the survey can be seen in Figure 1.

Figure 1 Ebbsfleet Stream Fish Survey September 11/12th 2015
Salient Features

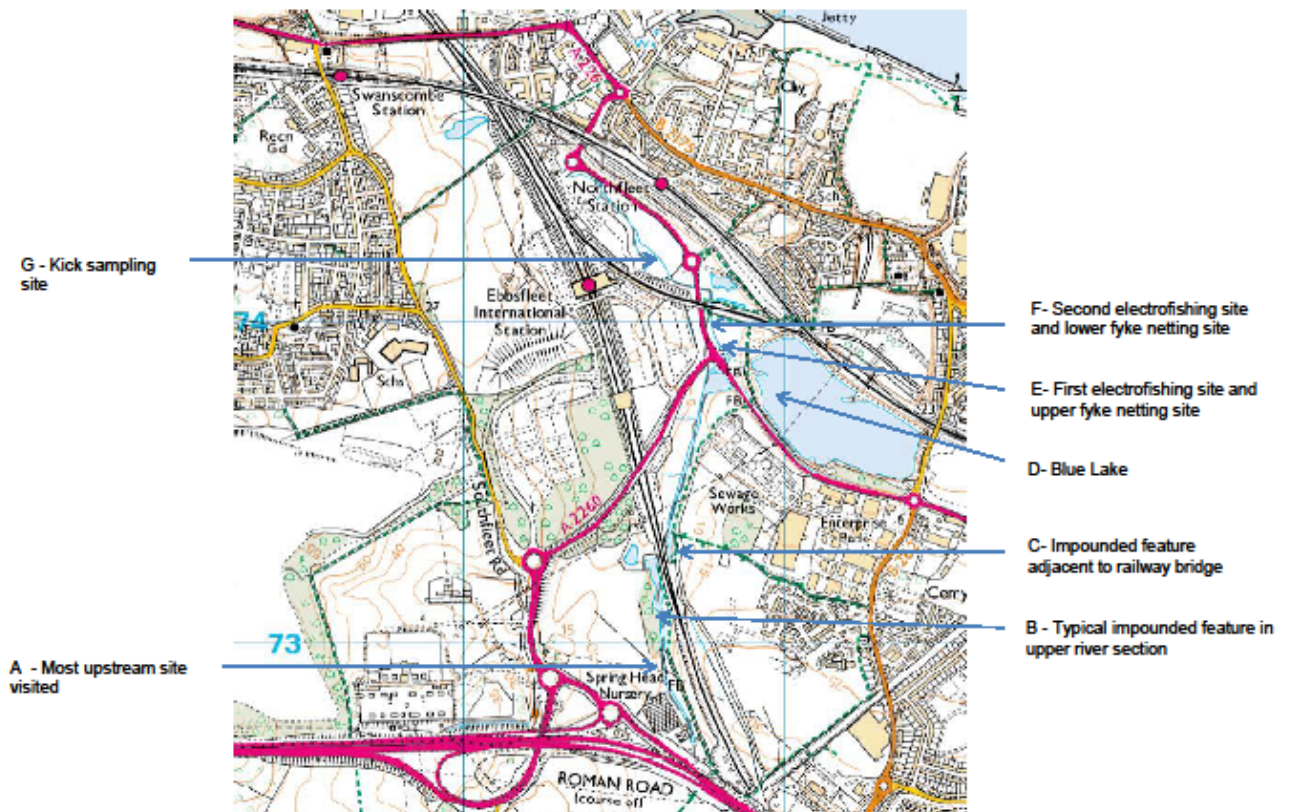


Image drawn from a map provided by Chris Blandford Associates

2.1 Ebbsfleet Stream

2.1.1 The Ebbsfleet Stream (or River) is a small calcareous watercourse running some 4km from its source at 8 original spring sources at Springhead north to discharge to the Thames at Northfleet Harbour.

2.1.2 The water course forms part of a rich local archaeological history. There were Roman settlements and an anchorage at Northfleet and Saxon water mills further upstream. In the 19th century, William Bradbery began the first commercial watercress company in the UK at Springhead in 1808 (Bellenden, 1822). By 1901, most of the water had been abstracted by the local water company. Marie Stopes (1903) conducted a botanical survey of the dried up areas or river bed. A large

proportion of the Ebbsfleet Valley has been damaged land arising from extensive chalk quarrying and subsequent land- fill. The Blue Lake is one local example of that history. (Ebbsfleet D & EF, 1996).

2.1.3 Construction of new tidal defences by the former Greater London Council modified the original discharge to the Thames by routing via a tidal flap valve and a closed culvert section. The Northfleet Harbour Restoration Trust has aims to restore the original form so as to permit the passage of migratory fish. The most recent impact on the watercourse was associated with the construction of the CTRL rail link in 2002.

2.1.4 The stream runs through areas of reed bed, marsh, rough grassland and scrub. With the Blue Lake, the stream supports an important range of complementary habitats forming a mosaic which is of county importance. This is recognised in its designation as a Site of Nature Conservation Interest (SNCI) within the Local Plans for the area. (Ebbsfleet D & EF, 1996).



Plate 2 Ebbsfleet Stream adjacent to A226/A2260 junction

3.0 FISH SURVEY METHODOLOGY

3.1 Walk over survey

3.1.1 Virtually the entire watercourse from Springhead Nurseries downstream to the crossing point of the North Kent rail line at Northfleet was subject to visual surveys during July and August, 2015. Photographs and details of the watercourse from the six key locations (A-C, E-F in Figure 1 above) appear in Appendix 3.

3.1.2 From the walkover survey it was evident that conventional fish survey equipment could only be applied at a very few locations. In a discussion with the Environment Agency it was agreed that the very small and overgrown nature of the watercourse to the south of the CTRL rail bridge precluded the application of any fish survey equipment here (J. Lyons, pers.comm). See photographs at Site A in Appendix 3.

3.2 Electrofishing and fyke netting

3.2.1 Electrofishing was applied on September 11th at sites E & F on Figure 1 (see also Appendix 3). Fishing was conducted with 230v regulated 2.75kva pulsed DC electrofishing equipment provided by Fisheries Solutions. The equipment was boat based with a single anode at Site E and set out on the bank with a 50m wander lead for site F. A 3 man team was supplied by SC² in conjunction with Fisheries Solutions. One staff member acted as banksman adjacent to the electrofishing control box, while the wander lead was in use at Site F.

3.2.2 The original intention had been to attempt semi-quantitative surveys between stop nets at Site E. A single 15m by 2m by 5mm stop net was deployed at the upstream point of Site E adjacent to the A226 Thames Way road bridge base, but instream weed and debris, shrub and tree growth rendered the setting of a second stop net at the lower end of the site impracticable.

3.2.3 Two small winged fykes net (5m by 0.5m, 3mm micromesh knotless mesh throughout, otter guards fitted) were set out overnight on September 11/12th, 2015. One fyke was set out at the upstream boundary of Site E and the second one in the centre of Site F.

3.3 Kick sampling

3.3.1 A standard biologists kick net (250mm wide frame, 300mm deep mesh bag with 1mm mesh throughout) was applied at Site G, in very overgrown conditions, in an attempt to capture small fish noted locally. This site is immediately adjacent to the Environment Agency site fished in July 2007

3.3.2 Captured fish were held in oxygenated tanks during the survey operations. All fish were identified, measured to the nearest millimetre and returned to the water.

4.0 RESULTS

4.0.1 Details of the fish captured and observations on those captures appear in Appendix 1. Photographs of exemplar fish appear in Appendix 2.

4.0.2 Three-spined stickleback *Gasterosteus aculeatus* were found to be abundant at sites E & F with the electrofishing gear, at site F in the fyke net and were also captured in low numbers in the kick net at site G. Nine-spined stickleback *Pungitius*

pungitius were captured in low numbers at site E with both electrofishing gear and fyke net.

4.0.3 8 adult perch *Perca fluviatilis* at 235-320mm were taken by electrofishing at site E, along with 5 adult roach, *Rutilus rutilus* at 160-285mm. 4 adult perch at 240-275mm were taken with the same method at site F, together with 2 adult roach at 215-307mm.

4.0.4 2 adult perch at 263-268mm were recovered from the fyke net at site F.

4.0.5 The only ever Environment Agency fish survey in the Ebbsfleet Stream took place at TQ 61501 74329 on 7th July, 2007. This location is approximately 200m downstream of site G in this survey. A three catch electrofishing operation over a 100m section isolated with stop nets reported no fish captured. The survey reported a 4.5m wide channel with only 15cm depth of water and a heavy fine silt burden.

5.0 EVALUATION OF THE RESOURCE

5.0.1 The overall fish holding capacity of a small watercourse may be severely constrained if there is an inadequate supply of suitable habitat features available, such as depth and cover (N.R.A., 1991). Drawing from experiences in smaller water courses from elsewhere in the South East of England, it is quite possible that populations of larger fish, such as those of roach and perch taken at sites E & F, adjacent to the A226/A2260 road junction, are highly restricted in the Ebbsfleet Stream, given the poor habitat available in much of the watercourse (NRA, 1991 & 1993). The only other area of suitable habitat would appear to be in the overwide deep section around the CTRL Bridge (site C on Figure 1 and in Appendix 3).

5.0.2 Experiences from other small calcareous streams in the South East would suggest that local fish communities may feature cyprinids such as roach and perch, dace *Leuciscus leuciscus* and chub *Leuciscus cephalus*, together with bullhead *Cottus gobio*, brown trout *Salmo trutta* and eel *Anguilla anguilla*. (NRA, 1989).

5.0.3 Informal discussions with anglers from Thameside Works Angling and Preservation Society (TWAPS, who fish Blue Lake), brought several issues to light. Several anglers fished the Ebbsfleet stream in the 1980's. Roach, perch and dace were reported to be present in the lower reaches up to Blue Lake at that time.

5.0.4 No eels were taken during the current survey. Although often difficult to capture efficiently with electrofishing gear, they would probably have been taken in the fyke nets set overnight, if present. Anglers fishing the Blue Lake report regular captures of large eels, with no recruitment evident. Given the close association of the Blue Lake with the watercourse adjacent, it is entirely possible that the installation of a tidal flap valve at Northfleet Harbour as part of the former GLC tidal flood defence scheme in the 1970's brought to an end eel migration into the system.

5.0.5 There is a small balancing pond to the west of the CTRL bridge that discharges to stream immediately upstream of the rail bridge (Site C in Appendix 3) This had been previously managed as a carp fishery. Anecdotal information from TWAPS members suggests that escapee carp either were or may still be present in the deep pool around the bridge.

5.0.6 The condition of the roach and perch taken on both days at sites E & F were excellent, with no visible external lesions or parasites, fin ray or scale damage. There was no recruitment evident in either of these two populations. The smallest roach taken was 160mm and the smallest perch was 235mm. It would appear therefore that this is a not a resident self- recruiting fish community. These fish could either be wash-outs for connected on- line lakes or may have been introduced by anglers (NRA, 1991 & 1993).

5.0.7 Although they are not recruiting, the excellent condition of the fish does suggest that the availability of suitable habitat is constraining fish production, rather than water quality. This it suggests that any future river restoration initiatives on the Ebbsfleet Stream would probably see significant improvements in local fish communities.

6.0 CONCLUSIONS

6.0.1 The past history of the Ebbsfleet Stream has produced a highly modified low flow system with poor availability of suitable habitat for the fish species expected in small calcareous watercourses. Migratory passage probably ended with the 1970's tidal defence works at Northfleet Harbour. Future restoration processes could lead to significant improvements in riverine fish communities and restoration of the migration of species such as eel.

7.0 REFERENCES

Bellenden. H. (1822). Letter to the London Horticultural Society.

Ebbsfleet Development & Environmental Framework (1996). Dartford Borough Council, Gravesham Borough Council & Kent County Council.

National Rivers Authority. (1989). A Fish Population Survey of the River Darent.

National Rivers Authority (1991). A Fish Population Survey of the River Ravensbourne.

National Rivers Authority (1993). A fish Population Survey of the River Hogsmill

Stopes, M. C. (1903), *The Colonisation of a dried river-bed*. New Phytologist, 2: 186–192. doi:10.1111/j.1469-8137.1903.tb04974.x

8.1 Appendix 1

Species captured in current survey
Electrofishing 11th September, 2015

Site	Common Name	Latin Name	Fork Length
Upper site (E)			
	Three- spined stickleback	<i>Gasterosteus aculeatus</i>	
	Abundant		25-35mm
	Nine-spined stickleback	<i>Pungitius pungitius</i>	28mm
			30mm
			33mm
			N=3
	Perch	<i>Perca fluviatilis</i>	235mm
			320mm
			265mm
			295mm
			260mm
			240mm
			280mm
			265mm
			N=8
	Roach	<i>Rutilus rutilus</i>	285mm
			264mm
			285mm
			160mm
			275mm
			N=5
Lower site (F)			
	Three- spined stickleback	<i>Gasterosteus aculeatus</i>	
	Abundant		20-35mm
	Perch	<i>Perca fluviatilis</i>	270mm
			240mm
			275mm
			264mm
			N=4
	Roach	<i>Rutilus rutilus</i>	307mm
			215mm
			N=2

8.1 Appendix 1

Species captured in current survey Fyke netting 12th September, 2015

Site	Common Name	Latin Name	Fork Length
Upper site (A)			
	Nine-spined stickleback	<i>Pungitius pungitius</i>	
	10 in total		28-34mm
Lower site (B)			
	Three-spined stickleback	<i>Gasterosteus aculeatus</i>	
	11 in total		24-32mm
	Perch	<i>Perca fluviatilis</i>	263mm
			268mm
			N=2

Observation notes:

All of the roach and perch captured were adult fish in excellent condition with no evidence of external lesions or parasites, scale or fin ray damage.

8.2 Appendix 2

Photographs of fish captured



Perch *Perca fluviatilis*



Roach *Rutilus rutilus*



Three-spined stickleback *Gasterosteus aculeatus*



Nine-spined stickleback *Pungitius pungitius*

8.3 Appendix 3

Site photographs and notes

Site A – Downstream of Springhead Nurseries

Looking upstream with nurseries on the right



Looking downstream




Notes: Heavily modified V shaped channel. Wetted area 1-2m. Maximum depth 15cm. No permanently open water. Main instream plant growth *Apium nodiflorum*. Substrate is gravel and fine muds.

8.3 Appendix 3

Site photographs and notes

Site B Typical Impoundments above CTRL rail bridge



Notes: Heavily shaded and overgrown in places. Very silted, and shallow (less than 30cm of water). Predominantly *Phragmites*, *Carex*, *Iris*, willow and alder. Stands of *Callitriche* in open water.

8.3 Appendix 3

Site photographs and notes

Site C- Deep section adjacent to CTRL rail bridge



Looking upstream towards discharge from balancing pond

Notes: Open water with reeded margins. At least 1.5m deep in areas. Predominantly *Phragmites*, *Carex* and *Iris*. Stands of *Callitriche* in some open water areas. No vehicular access to site.

8.3 Appendix 3


Site photographs and notes

Sites E & F Adjacent to A226/A2260 road junction Main fish survey sites

a) July



b) September



Notes: 7-14m wide. Maximum depth 1m. Rapidly overgrown in the late summer with *Callitriche*, *Ranunculus* and *Lemna*. *Apium nodiflourum*, *Carex*, *Iris* and willow in the margins. Gravel bed overlain with heavy silt burden in areas. Limited invertebrate sampling with a kick net found alderfly larvae, caseless caddis, *Asellus* and bloodworm.

8.3 Appendix 3


Site photographs and notes

Site G – Kick sampling in heavily overgrown shaded conditions



Annex EDP 34
London Resort Swanscombe Marshes Fish Survey (APEM, 2020)

This page has been left blank intentionally



London Resort Swanscombe Marshes

Fish Survey Report

APEM Ref: P00005463

October 2020

Client: The Environmental Dimension Partnership

Address: Tithe Barn, Barnsley Park Estate,
Barnsley, Cirencester,
Gloucestershire GL7 5EG

Project reference: P00005463

Date of issue: October 2020

Project Director: Peter Dennis

Project Manager: Joe Allaby

Field Scientists: Darren Burroughs/Kyle Thomas

APEM Ltd
Riverview
A17 Embankment Business Park
Heaton Mersey
Stockport
SK4 3GN

Tel: 0161 442 8938

Fax: 0161 432 6083

Registered in England No. 2530851

Contents

1. Introduction	3
2. Methodology	3
2.1 Site selection walkover	3
2.2 Survey Locations	4
2.3 Licensing	5
2.4 Fish survey methods	5
3. Results	7
4. Summary	7
5. References	8

List of Figures

Figure 1 Site selection walkover area	3
Figure 2 Example of site conditions	4
Figure 3. Overview of the sites surveyed	6

List of Tables

Table 1 Site Locations	5
------------------------------	---

1. Introduction

APEM was commissioned by the Environmental Dimension Partnership Ltd (EDP) on behalf of the London Resort Holding Company to undertake fish surveys on Swanscombe Marsh. The surveys were conducted to provide site characterisation data to inform the aquatic ecology assessment for an Environmental Impact Assessment (EIA) for the London Resort Proposed Development.

This report provides the results of the Swanscombe Marshes fish survey which comprised of fyke netting, electric fishing and hand netting in September 2020.

2. Methodology

2.1 Site selection walkover

An extensive walkover of the site was conducted prior to selecting the sites, to ensure fish surveys were conducted at accessible and representative locations. Figure 1 demonstrates the extent of the ditches and ponds which were inaccessible due to the nature of the marsh and the extensive reed growth. Surveyed reaches are also indicated. Photographs indicating the types of habitat at the site are provided in Figure 2.

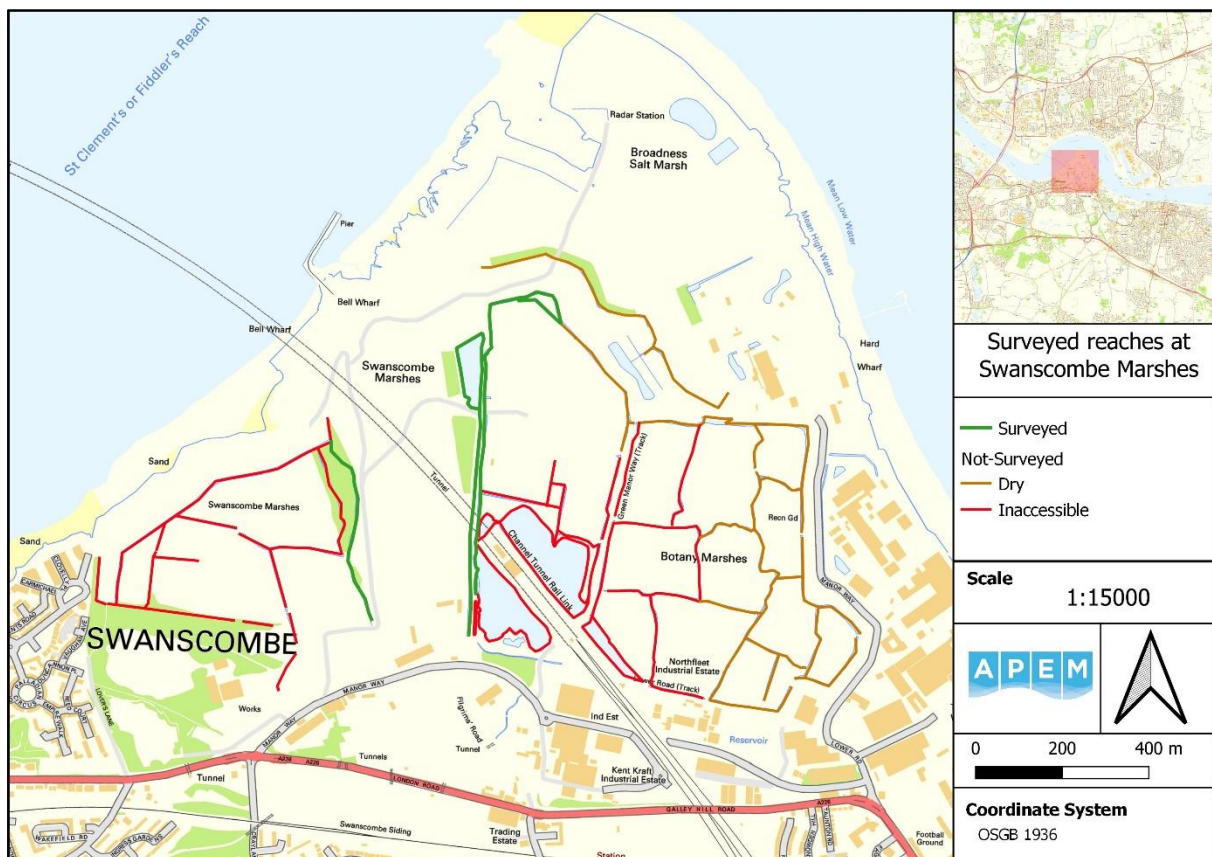


Figure 1 Site selection walkover area




Figure 2 Example of site conditions

2.2 Survey Locations

Electric fishing (EF), fyke netting and hand net sampling surveys were conducted from the 28th to 30th September 2020. Six ditch sites and two pond sites were surveyed within the area of interest. Coordinates for these sites and the survey method used at each site are provided in Table 1. All sites were selected with access, habitat suitability and distribution in mind. The methods employed required areas of open water which could be surveyed efficiently and were spread out through the drain network on the Proposed Development site (Figure 3).

Table 1 Site Locations

Site	NGR	Method
P3A	TQ60356 75965	Fyke/Sweep
P3B	TQ60326 75884	Fyke/Sweep
D11A	TQ60389 76046	EF/Sweep
D11B	TQ60392 75465	EF/Sweep
D10A	TQ60388 75345	EF/Sweep
D10B	TQ60355 75948	EF/Sweep
D9A	TQ60101 75437	EF/Fyke/Sweep
D9B	TQ60118 75538	EF/Fyke/Sweep

2.3 Licensing

An authorisation to fish using instruments (other than rod and line) under section 27A Salmon and Freshwater Fisheries Act 1975 was provided by the Environment Agency allowing the use of fyke nets and electrofishing equipment.

2.4 Fish survey methods

A combined approach was used to assess the assemblage of fish species present within the ditch network and lake, using fyke netting, electric fishing and sweep sampling techniques. Each method was deployed depending on which was the most suitable on each watercourse, to provide the most efficient and accurate way to survey the drain network and lake.

Electric fishing

APEM surveyors conducted presence/absence electric fishing surveys at accessible locations across the extensive ditch network to establish the fish species present their relative abundances and the life stages present. Fishing was undertaken in an upstream direction (if flow was evident) as per Environment Agency (EA) standards on sampling fish via electric fishing. If fish had been netted they would have been transferred to aerated containers for the catch to be identified, counted, and measured (standard length to the nearest millimetre) before being returned to the watercourse. Eels would have been kept in a separate aerated container to all other fish species as they secrete mucus which can infest the gills of other fish.

Fyke netting

Fyke netting and sweep sampling using a fine mesh net was also undertaken where appropriate. A small (150 mm aperture) double ended fyke net was set and left overnight at Site P3A to allow complete soak time and two small double ended fykes were deployed at Sites D9A and D9B and left in during the daytime to allow maximum time for fish capture. Site P3A was the only suitable site to leave the fyke net overnight as the other sites were very shallow and there was a risk that diving birds could become entangled in the fyke nets.

Sweep netting

Sweep net samples were conducted to target heavily vegetated habitats where electric fishing and fyke netting would be less effective. The net was repeatedly swept through the wetted vegetation.



Figure 3. Overview of the sites surveyed

3. Results

No fish were captured at any of the survey sites or were observed throughout the survey period. Large areas of the marsh were inaccessible due to large reedbeds covering the whole of the channel making areas impractical to survey and some ditches were dry (Lake P8). Site P3 was too conductive for electro fishing to be effective and it is suspected this lake may experience intermittent saline intrusion. The lake bed appeared to be anoxic a very strong odour evident when disturbed and litter was evident in and around the lake. There also was a large blue green algae bloom present at the time of sampling at Site P3. Similarly, all of the substrates of the ditches surveyed appeared to be anoxic based on the odour when disturbed.

4. Summary

Although no fish were caught or observed during the surveys it is possible that fish could be present within the drains and lakes. The survey sites were very overgrown with large amounts of macrophyte in channel or covering the surface limiting the efficacy of some methods (surface macrophyte limits visibility while dense macrophyte limits both visibility and restricts access). However, it is unlikely that fish are present in large numbers and if present it is also likely these water bodies support a restricted range of species.

Surveys conducted on Swanscombe Marshes in the past have found similar results. A survey in 2015 recorded three individuals of three-spined stickleback *Gasterosteus aculeatus* within similar habitats at the site deploying similar methods to the current survey (Colclough and Coates 2015). In addition, a survey conducted by the Environment Agency in 2007 recorded no fish at all (Colclough and Coates 2015).

Consequently, the Swanscombe Marshes does not appear to support a notable fish population in either the drains or the ponds.

5. References

Colclough S (2015). A fish survey of Swanscombe Marshes. Colclough and Coates SC².



CARDIFF
02921 671900

CHELtenham
01242 903110

CIRENCESTER
01285 740427

info@edp-uk.co.uk

The Environmental Dimension Partnership Ltd. Registered as a Limited Company in England and Wales. Company No. 09102431. Registered Office: Tithe Barn, Barnsley Park Estate, Barnsley, Cirencester, Gloucestershire GL7 5EG



**URBAN
DESIGN
GROUP** REGISTERED PRACTICE

IEMA Transforming the world to sustainability

**Landscape
Institute**
Registered practice